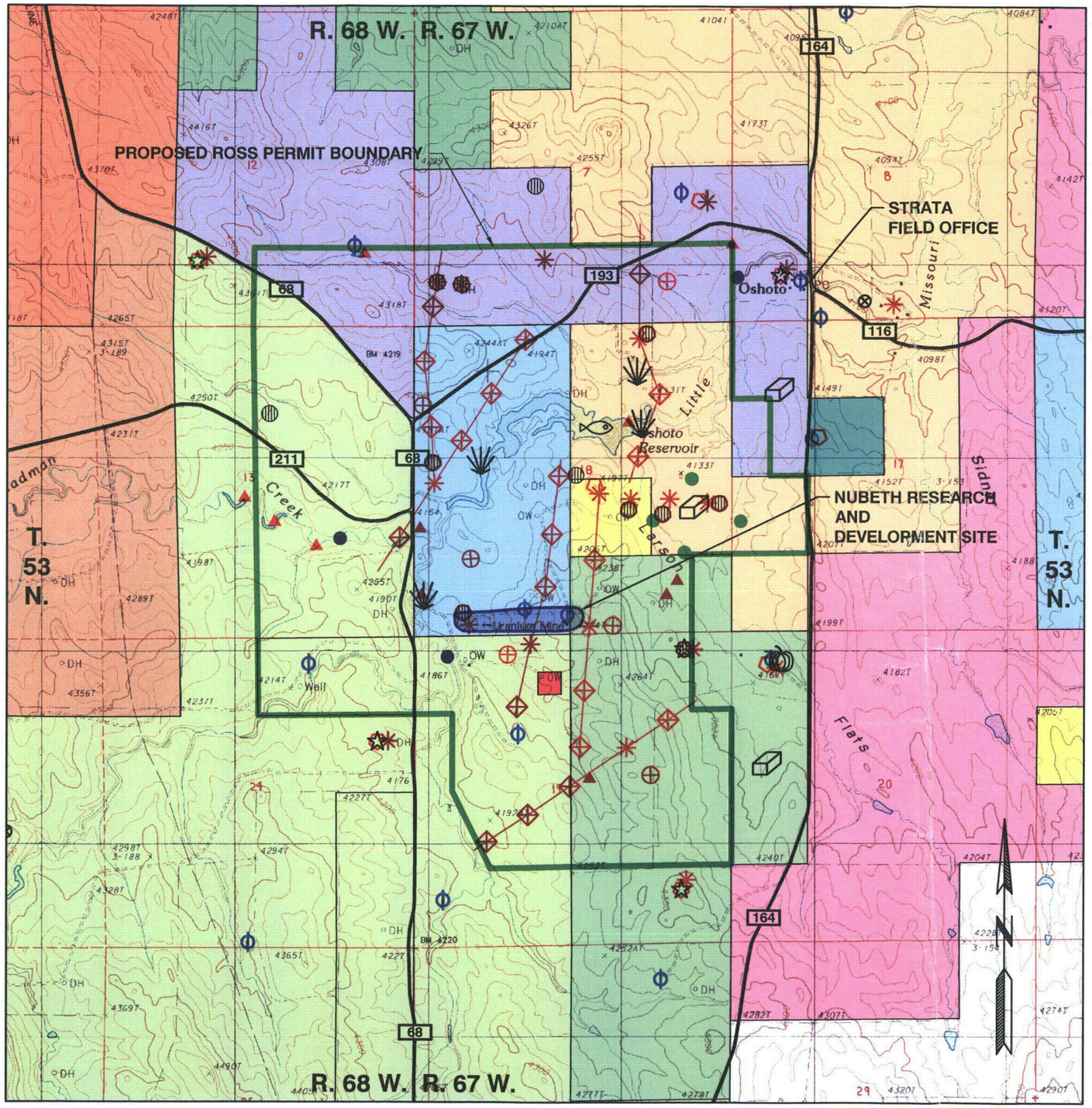

ROSS PROJECT AREA

SCALE: 1" = 2,000'

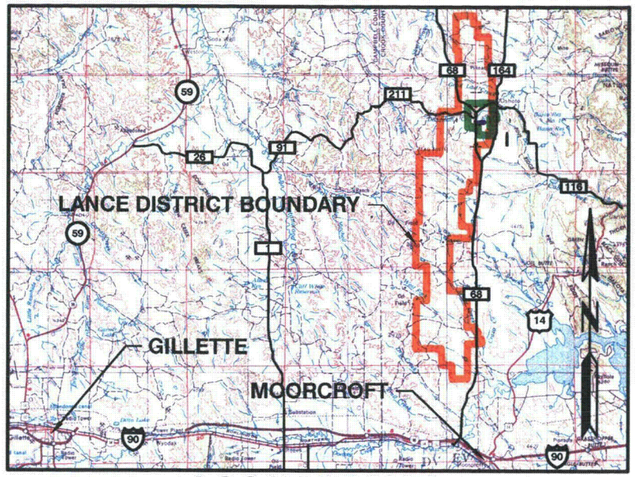

LOCATION MAP

SCALE: 1" = 50,000'

SURFACE OWNERS

- BLM
- BERGER, HARRY J REV TRUST
- BURCH, HAROLD J JR & RECECCA L
- HAHN, JAMES & HELEN
- REYNOLDS, ALBERTA
- STRONG, GEORGE W JR & CAROL J
- SWANDA
- TRI-COUNTY ELECTRIC ASSOC INC
- WESLEY, THOMAS J
- WOOD, DALE WARREN & SHERRY KAY
- STATE OF WYOMING
- ZIMMERSCHIED, GRACE REV TRUST

SAMPLING SITES

- SURFACE WATER GAGE STATION
- RESERVOIR GRAB SAMPLE SITE
- WYPDES LOCATION (OIL TREATER)
- WATER WELLS
- GROUNDWATER MONITOR WELL CLUSTER
- PLANT AREA PIEZOMETER
- AIR QUALITY MONITORING LOCATION
- AIR QUALITY MONITORING LOCATION WITH METEOROLOGICAL STATION
- RADON CUP AND TLD
- SOIL PROFILE LOCATION (includes Surface Sample)
- SOIL SURFACE SAMPLE LOCATION
- GRAZING VEGETATION SAMPLING SITE
- HAY CROPS SAMPLING SITE
- BEEF SAMPLING SITE
- WETLAND VEGETATION SAMPLING SITE
- FISH SAMPLING SITE
- HOME GARDEN SAMPLING SITE

STRATA ENERGY

ROSS ISR PROJECT
CROOK COUNTY, WY
P.O. BOX 2318
GILLETTE, WY 82716

REVISIONS

Date	Description

NRC AND PUBLIC TOUR MAP
OCTOBER 26, 2010

Drawn By: MBM
Checked By: BJS
Date: 10/11/10

WWC ENGINEERING
www.wwcengineering.com

FILE: ROSS MEETING

K:\Peninsula_Minerals\09142\DWGS_WY83E\ROSS_MEETING.dwg, 17X11, 10/21/2010 10:26:52 AM, ramul

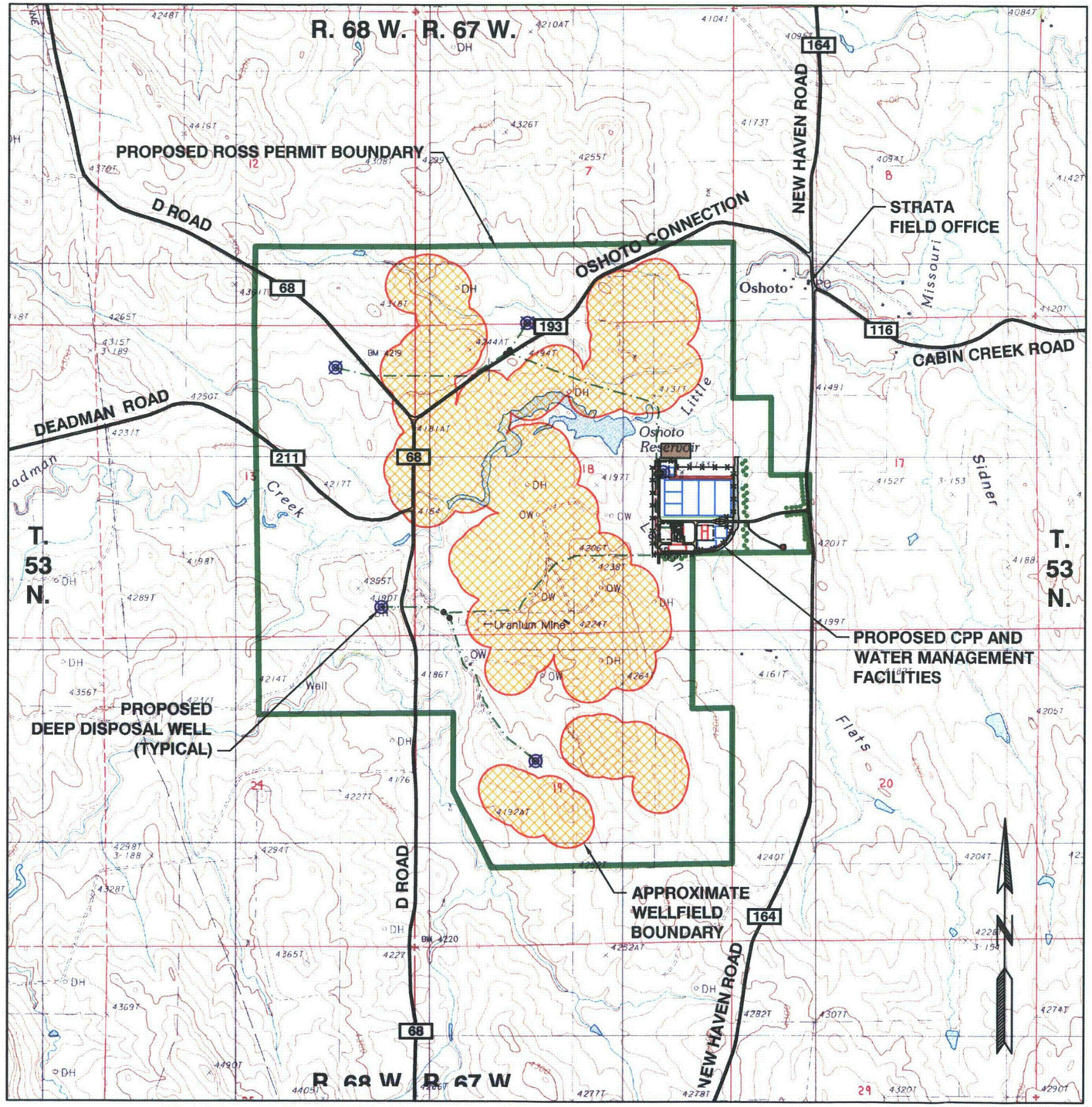

ROSS PROJECT AREA

SCALE: 1" = 2,000'

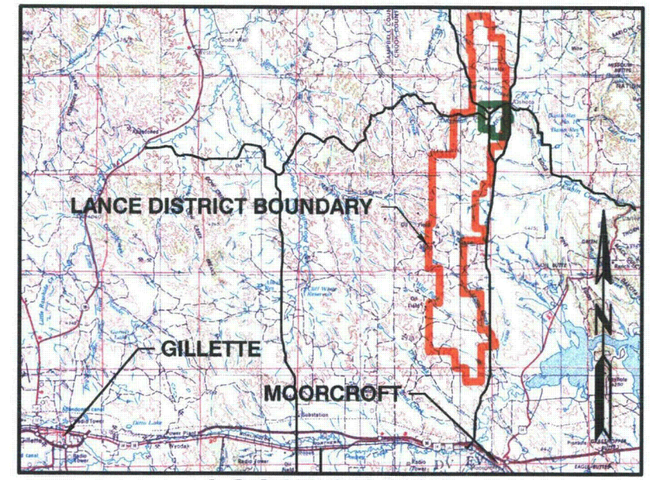

LOCATION MAP

SCALE: 1" = 50,000'

STRATA ENERGY

ROSS ISR PROJECT
CROOK COUNTY, WY
P.O. BOX 2318
GILLETTE, WY 82716

REVISIONS

Date	Description

NRC AND PUBLIC TOUR MAP
OCTOBER 26, 2010

Drawn By: MBM
Checked By: BJS
Date: 10/11/10

WWC ENGINEERING
www.wwcengineering.com

FILE: ROSS MEETING2

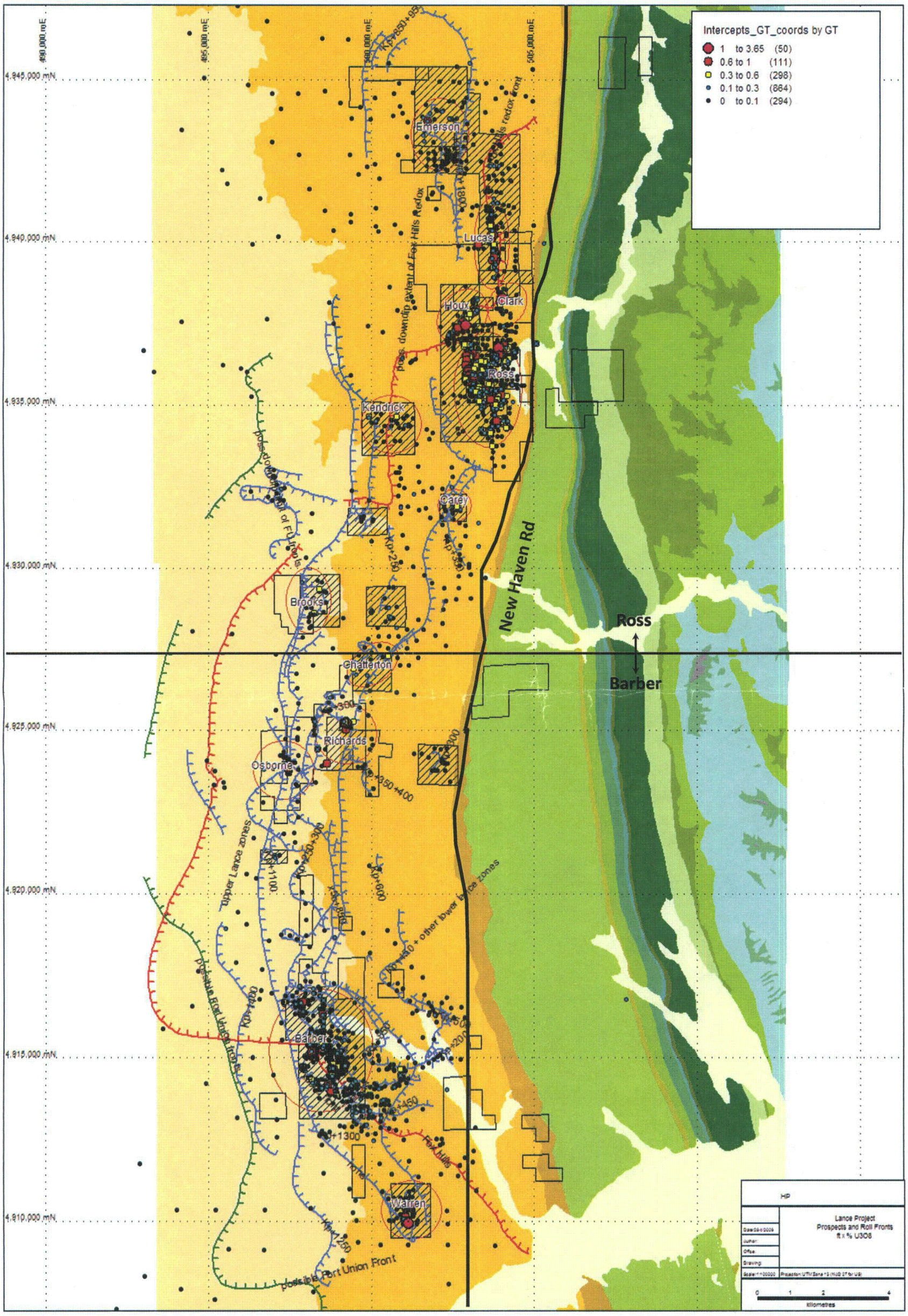

Intercepts_GT_coords by GT
1 to 3.65 (50)
0.6 to 1 (111)
0.3 to 0.6 (298)
0.1 to 0.3 (864)
0 to 0.1 (294)
490,000 mE
495,000 mE
500,000 mE
505,000 mE
4,945,000 mN
4,940,000 mN
4,935,000 mN
4,930,000 mN
4,925,000 mN
4,920,000 mN
4,915,000 mN
4,910,000 mN
Emerson
Lucas
Houx
Clark
Ross
Kendrick
Carey
Brooks
Chatterton
Richards
Osborne
Barber
Warren
New Haven Rd
Ross
Barber
Fox Hills
possible Fort Union Front
upper Lance zones
HP
Lance Project
Prospects and Roll Fronts
ft x % U3O8
0 1 2 4
kilometres