DEPARTMENT OF THE INTERIOR
U.S. GEOLOGICAL SURVEY

MISCELLANEOUS INVESTIGATIONS SERIES
I-1715 (SHEET 1 OF 2)

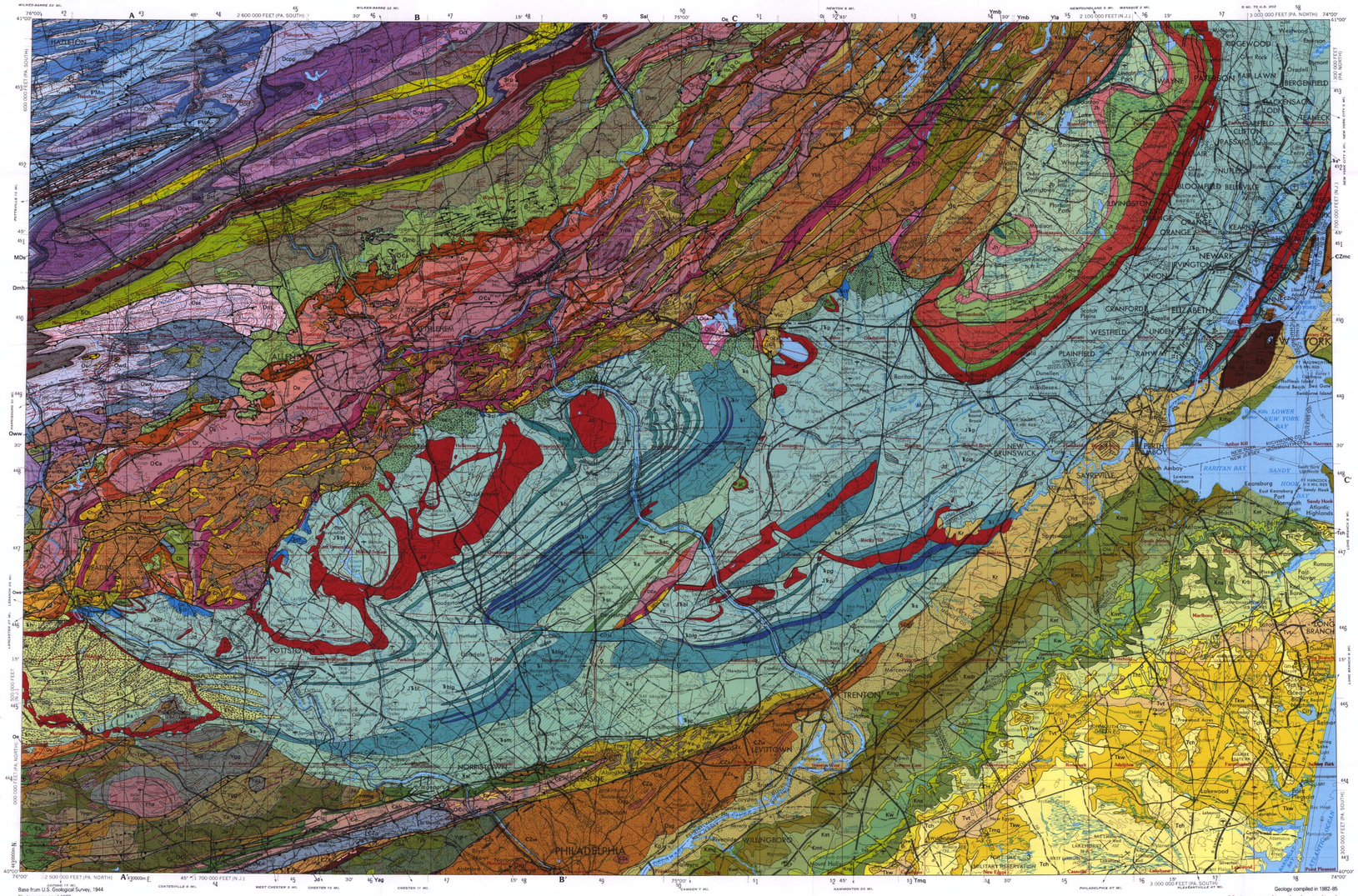

Base from U.S. Geological Survey, 1944
Photorevision as of 1969
10,000 meter Universal Transverse Mercator grid ticks, zone 18, shown in black

SCALE 1:250 000

CONTOUR INTERVAL 100 FEET
NATIONAL GEODETIC VERTICAL DATUM OF 1929

Geology compiled in 1982-85

7.5-minute topographic quadrangles printed in red.

CORRELATION OF MAP UNITS

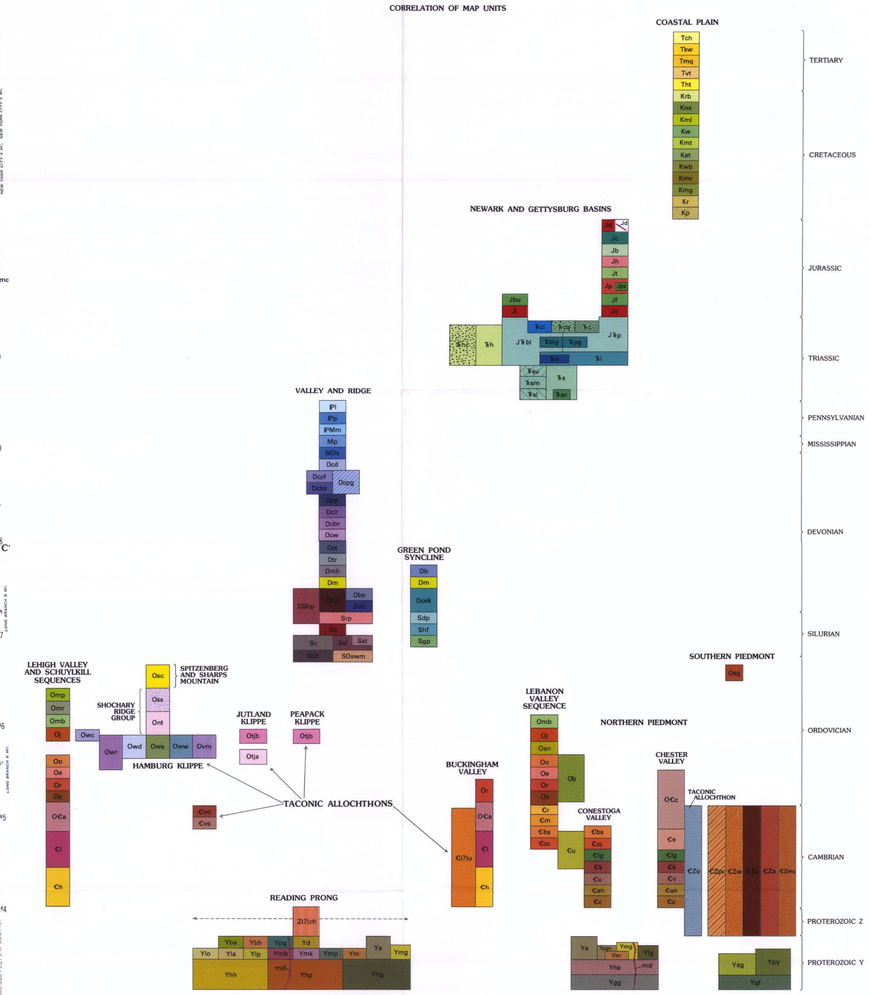

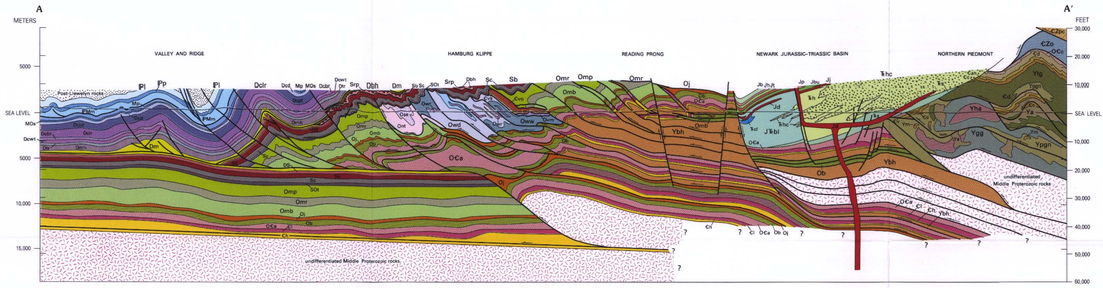

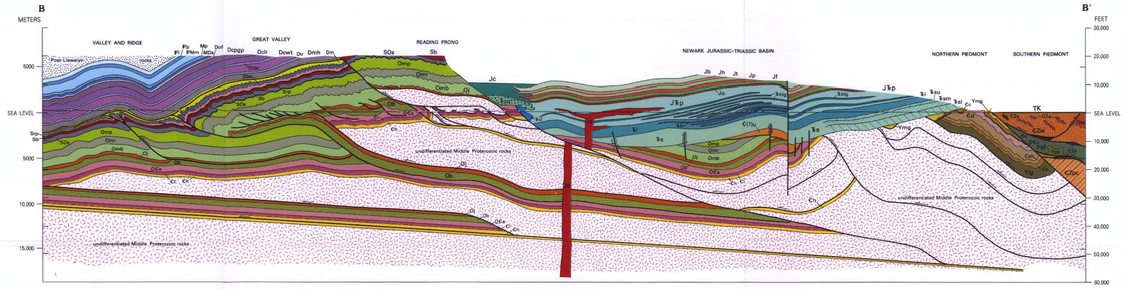

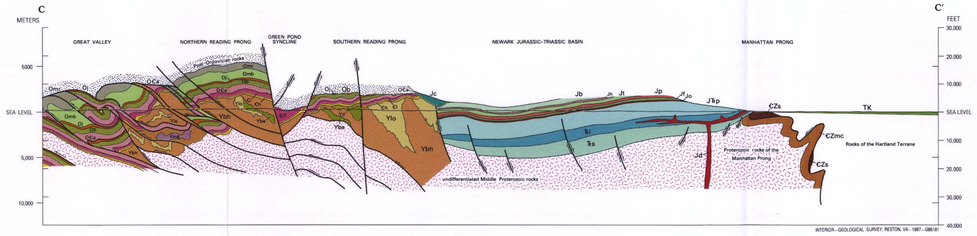

GEOLOGIC MAP OF THE NEWARK 1° x 2° QUADRANGLE, NEW JERSEY, PENNSYLVANIA, AND NEW YORK

By
Peter T. Lyttle and Jack B. Epstein

1987

For sale by Branch of Distribution, U.S. Geological Survey, Box 25286, Federal Center, Denver, CO 80225

D-01