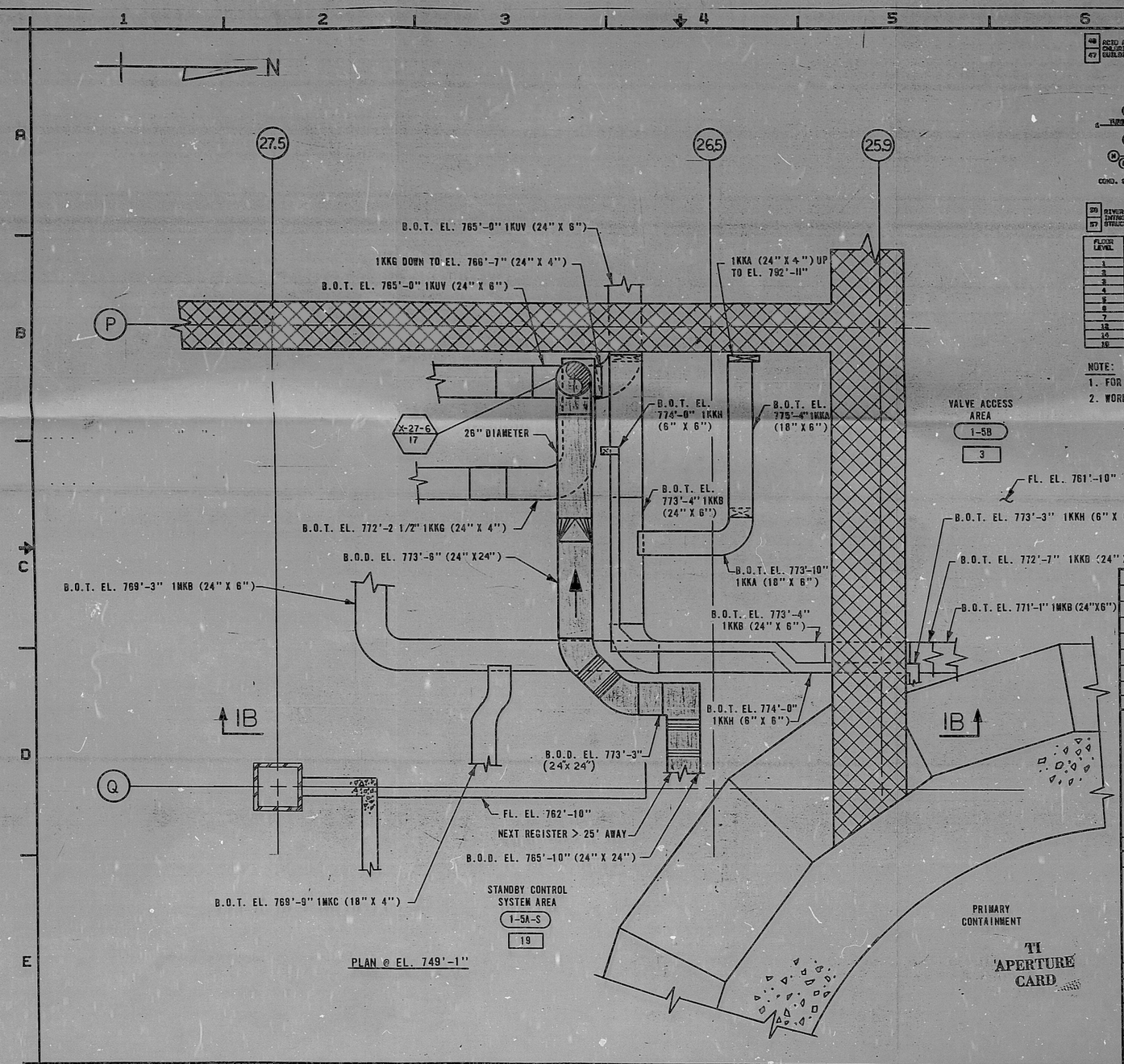

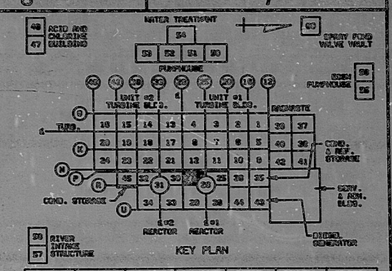

FLOOR LEVEL	TURBINE BLDG. EL.	REACTOR BLDG. EL.	RADWASTE BLDG. EL.	DIESEL GENERATOR BL.	DRYWELL REACTOR BLDG. EL.	CONTROL BLDG. EL.
1	658'0"	645'0"	649'6"	660'0"		
2	676'0"	670'0"	660'0"	677'0"	724'0"	673'0"
3	699'0"	699'0"	670'0"	710'0"	719'1"	698'0"
4	729'0"	719'1"	691'8"		732'11½"	714'0"
5	752'0"	749'1"			752'2½"	722'0"
6	764'0"	779'1"			779'1"	741'0"
7		816'1"				754'0"
12					761'1"	771'0"
14					823'9"	783'0"
16		789'1"				828'9"

NOTE:
1. FOR LEGEND SEE DRAWING A-205790, SHT. 1.
2. WORK THIS DRAWING WITH C-205791, SHT. 1A & 1B.

V-27-5	E-106452 SH.5
AE DRAWING NO.	PP&L DRAWING NO.

REFERENCE DRAWINGS

REV	DESCRIPTION	DR.	CH	APPROVED	DATE
0	INITIAL ISSUE				

NON-QUALITY RELATED

SUSQUEHANNA S.E.S.
UNIT 1
APPENDIX "R"
DEVIATION REQUEST NO. 12
PENETRATION X-27-6-17

AREA 27 | ELEV. 749'-1" | SCALE NA

PENNSYLVANIA POWER & LIGHT COMPANY
ALLENTOWN PA.

PP&L DRAWING NO. C-205791 | SHEET NO. 1 | REV. NO. 0

AE DRAWING NO. C-1696 SH. 1

FRACTIONAL | DECIMAL | LOCATION CODES | SORTS

PP&L FORM 5050C (1/84)

PDR RIDS

8604250071
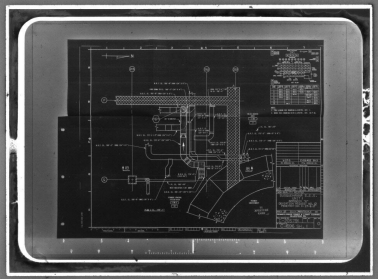
Note - 50-357 only in Line 19 & f.l.