


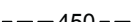
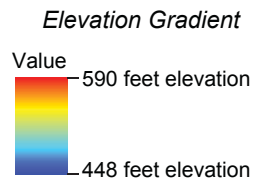
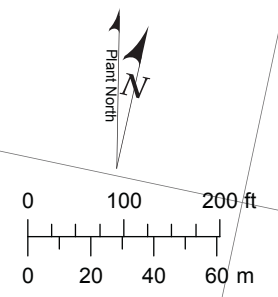


**Explanation**

-  Powerblock footprint
-  Existing concrete structure
-  Geotechnical boring
-  Top of rock contour



References:  
 Sanborn 2006  
 Duke Power Company, P81 - Cherokee Nuclear Station - Unit 1  
 Groundwater Drainage System, Reactor and Auxiliary Building., Fill  
 Concrete, Plan, Sections and Details, DWG. No. CK-1220-01, Rev. 3,  
 March 12, 1979.  
 Duke Power Company, P81 - Cherokee Nuclear Station - Unit 1  
 Groundwater Drainage System, Reactor and Auxiliary Building., Fill  
 Concrete, Plan, Sections and Details, DWG.No. CK-1220-02, Rev. 6,  
 December 17, 1979.  
 Shaw, Stone & Webster, Inc. Drawing WLG-0000-X2-800005,  
 Revision H, 2/11/13  
 Title: Lee Nuclear Station Units 1 & 2 Site Plan.



Final Plant Grade Elevation 593 feet MSL  
 Coordinate system: South Carolina State Plane NAD83 Int'l Feet

**WILLIAM STATES LEE III  
 NUCLEAR STATION UNITS 1 & 2**

Top of Continuous Rock, Power  
 Block and Adjacent Areas