

## **APPENDIX 2AA**

### **LEE NUCLEAR STATION FIELD EXPLORATION DATA**

WLS COL 2.5-1 This Appendix contains geotechnical boring logs, test pit logs, SPT energy measurements, and Packer Test results that are the basis for discussion in relevant sections of 2.5. The logs and tests represent a record of subsurface conditions at the William States Lee III Nuclear Station site. Attachment 1 contains geotechnical boring logs (124 borings in total) and monitoring well construction logs (24 in total) resulting from the COL investigation as well as a key to symbols and descriptions. Attachment 2 contains the results of SPT energy measurement testing performed on the Lee Nuclear Station site. Attachment 3 contains test pit logs resulting from the COL investigation, 14 logs in total. Attachment 4 contains Packer Test results from four locations on the Lee site. Attachment 5 contains the Cone Penetrometer Test, Seismic Cone Penetrometer Test, and Pore Pressure Dissipation Test results performed on the Lee Nuclear Station site. Attachment 6 contains seven geotechnical boring logs for Lee Units 1 and 2, which supplement the boring logs presented in Attachment 1.

**APPENDIX 2AA  
ATTACHMENT 1 – LEE NUCLEAR STATION GEOTECHNICAL  
BORING LOGS AND GROUNDWATER MONITORING WELL  
CONSTRUCTION LOGS**


WLS COL 2.5-1 This Attachment contains geotechnical boring logs resulting from the COL investigation, a list of the included borings, and keys to the symbols and descriptions used in the soil and rock boring logs. 124 borings are represented within this attachment. Monitoring well construction logs are also included in this attachment, separate from the geotechnical monitoring well logs.



**Lee Nuclear Station Boring Logs Included in Appendix 2AA, Attachment 1**

<b>Geotechnical Boring Logs</b>				<b>Construction Logs</b>
B-1000	B-1029	B-1060	MW-1200	MW-1200
B-1000-UD	B-1030	B-1061	MW-1200A	MW-1201
B-1000-UDA	B-1031	B-1062	MW-1201	MW-1201A
B-1000-UDB	B-1031-UD	B-1063	MW-1202	MW-1202
B-1001	B-1031-UDA	B-1064	MW-1202A	MW-1203
B-1001A	B-1032	B-1065	MW-1203	MW-1204
B-1002	B-1033	B-1066	MW-1204	MW-1204A
B-1003	B-1033-UD	B-1067	MW-1204A	MW-1205
B-1004	B-1034	B-1068	MW-1205	MW-1206
B-1004A	B-1035	B-1068-UD	MW-1206	MW-1206A
B-1005	B-1036	B-1069	MW-1207	MW-1207
B-1006	B-1037	B-1070	MW-1207A	MW-1207A
B-1006A	B-1037A	B-1070-UD	MW-1208	MW-1208
B-1007	B-1037-UD	B-1071	MW-1209	MW-1209
B-1008	B-1038	B-1072	MW-1210	MW-1209A
B-1009	B-1044	B-1073	MW-1210A	MW-1210
B-1009A	B-1045	B-1074	MW-1211	MW-1210A
B-1010	B-1045-UD	B-1074A	MW-1212	MW-1211
B-1011	B-1046	B-1075	MW-1212A	MW-1212
B-1012	B-1046-UD	B-1075A	MW-1213	
B-1013	B-1047		MW-1214	MW-1214
B-1014	B-1047-UD		MW-1214A	MW-1215
B-1015	B-1048		MW-1215	MW-1216
B-1016	B-1048-UD		MW-1216	MW-1217
B-1017	B-1049		MW-1217	MW-1218
B-1018	B-1050		MW-1218	
B-1019	B-1051			
B-1020	B-1052			
B-1021	B-1053			
B-1022	B-1053A			
B-1023	B-1053B			
B-1024	B-1053C			
B-1025	B-1053-UD			
B-1025-UD	B-1054			
B-1026	B-1055			
B-1026-UD	B-1056			
B-1027	B-1057			
B-1028	B-1058			
B-1028-UD	B-1059			

WLS COL 2.5-1

MAJOR DIVISIONS		GROUP SYMBOLS	TYPICAL NAMES																					
<b>COARSE GRAINED SOILS</b> (More than 50% of material is LARGER than No. 200 sieve size)	<b>GRAVELS</b> (More than 50% of coarse fraction is LARGER than the No. 4 sieve size)	CLEAN GRAVELS (Little or no fines)	GW Well graded gravels, gravel - sand mixtures, little or no fines. GP Poorly graded gravels or grave - sand mixtures, little or no fines.																					
		<b>GRAVELS WITH FINES</b> (Appreciable amount of fines)	GM Silty gravels, gravel - sand - silt mixtures.																					
			GC Clayey gravels, gravel - sand - clay mixtures.																					
		<b>SANDS</b> (More than 50% of coarse fraction is SMALLER than the No. 4 Sieve Size)	CLEAN SANDS (Little or no fines)	SW Well graded sands, gravelly sands, little or no fines. SP Poorly graded sands or gravelly sands, little or no fines.																				
	<b>SANDS WITH FINES</b> (Appreciable amount of fines)		SM Silty sands, sand - silt mixtures																					
			SC Clayey sands, sand - clay mixtures.																					
			<b>SILTS AND CLAYS</b> (Liquid limit LESS than 50)	ML Inorganic silts and very fine sands, rock flour, silty of clayey fine sands or clayey silts and with slight plasticity. CL Inorganic clays of low to medium plasticity, gravelly clays, sandy clays, silty clays, lean clays.																				
				OL Organic silts and organic silty clays of low plasticity.																				
	<b>SILTS AND CLAYS</b> (Liquid limit GREATER than 50)		MH Inorganic silts, micaceous or diatomaceous fine sandy or silty soils, elastic silts. CH Inorganic clays of high plasticity, fat clays																					
		OH Organic clays of medium to high plasticity, organic silts.																						
PT Peat and other highly organic soils.																								
HIGHLY ORGANIC SOILS																								
<b>BOUNDARY CLASSIFICATIONS:</b> Soils possessing characteristics of two groups are designated by combinations of group symbols.																								
<table border="1" style="width: 100%; text-align: center;"> <tr> <td rowspan="2">SILT OR CLAY</td> <td colspan="3">SAND</td> <td colspan="2">GRAVEL</td> <td rowspan="2">Cobbles</td> <td rowspan="2">Boulders</td> </tr> <tr> <td>Fine</td> <td>Medium</td> <td>Coarse</td> <td>Fine</td> <td>Coarse</td> </tr> <tr> <td></td> <td>No.200</td> <td>No.40</td> <td>No.10</td> <td>No.4</td> <td>3/4"</td> <td>3"</td> <td>12"</td> </tr> </table> <p>U.S. STANDARD SIEVE SIZE</p>				SILT OR CLAY	SAND			GRAVEL		Cobbles	Boulders	Fine	Medium	Coarse	Fine	Coarse		No.200	No.40	No.10	No.4	3/4"	3"	12"
SILT OR CLAY	SAND				GRAVEL		Cobbles	Boulders																
	Fine	Medium	Coarse	Fine	Coarse																			
	No.200	No.40	No.10	No.4	3/4"	3"	12"																	
		GROUP SYMBOLS	TYPICAL NAMES																					
SAMPLE TYPE	SPT	Split Spoon Sample																						
	CME	Continuous Soil Sample																						
	UD	Undisturbed Sample																						
ABBREVIATIONS																								
SAA - Same As Above NA - Not Applicable ND - Not Determined WOH - Weight Of Hammer																								
Correlation of Penetration Resistance with Relative Density and Consistency																								
SAND & GRAVEL		SILT & CLAY																						
No. of Blows	Relative Density	No. of Blows	Consistency																					
< 4	Very Loose	< 2	Very Soft																					
4 - 10	Loose	2 - 4	Soft																					
10 - 30	Medium Dense	4 - 8	Medium Stiff																					
30 - 50	Dense	8 - 15	Stiff																					
> 50	Very Dense	15 - 30	Very Stiff																					
		> 30	Hard																					
Datum Reference Information	Horizontal - SC State Plane NAD 83 Elevation - NAVD 88																							
<b>KEY TO SYMBOLS AND DESCRIPTIONS FOR SOIL LOGS</b>																								
																								
William States Lee III Nuclear Station																								







References: ASTM D 2487-00, Standard Practice for Classification of Soils for Engineering Purposes (Unified Soil Soil Classification System)  
 ASTM D 2488-00, Standard Practice for Description and Identification of Soils (Visual-Manual Procedure)

- 1) Note A - Water Level Data. The ground water level posted on the first page of each boring log represents the last reading taken either during drilling or directly following completion of drilling activities.
- 2) Suffix- Certain borings designations end in with a -A, -B, -C, -UD
  - A, B, C, offset hole due to obstruction or abandonment at original location, each subsequent offset is given a new suffix, ascending in alphabetical order
  - UD, Boring to obtain undisturbed samples
  - A, angle boring (B-1001A, B-1004A)

- 3) Color descriptors in Lithology Section - Color code for soil and rock (e.g. 5YR 5/8) is based on Munsell Soil Color Chart (1994) designations

WEATHERING (abbreviation)	ROCK STRENGTH (abbreviation)
<p>FRESH (F) - No visible sign of rock material weathering; perhaps slight discoloration on major discontinuity surfaces.</p> <p>SLIGHTLY WEATHERED (SW) - Rock mass is generally fresh with slight discoloration in rock fabric. Discontinuities are stained and may contain clay. Decomposition extends up to 1" into rock.</p> <p>MODERATELY WEATHERED (MW) - Less than 50% of rock is decomposed. Significant portion of rock shows discoloration and weathering effects.</p> <p>HIGHLY WEATHERED (HW) - Rock mass is more than 50% decomposed. Rock can be broken by hand or scraped with knife or pick.</p> <p>COMPLETELY WEATHERED (CW) - Rock mass is completely decomposed but rock fabric and structure may still be evident. Specimen is easily crumbled or penetrated with knife or pick.</p> <p style="text-align: right;"><small>Modified from Brown (1981)</small></p>	<p>EXTREMELY WEAK (R0) - Can be indented with difficulty by thumbnail. May be friable or moldable with finger pressure.</p> <p>VERY WEAK (R1) - Crumbles under firm blows with point of hammer. Can be peeled by a knife.</p> <p>WEAK (R2) - Can be peeled or scraped by a knife with difficulty. Cannot be scratched by fingernail. Shallow indentation made by firm blow of hammer.</p> <p>MEDIUM STRONG (R3) - Cannot be scraped or picked with a knife.</p> <p>STRONG (R4) - More than one blow of geologic hammer required to fracture specimen.</p> <p>VERY STRONG (R5) - Specimen requires many hard blows of hammer to fracture or chip.</p> <p style="text-align: right;"><small>Modified from Brown (1981), Hoek (1997)</small></p>

### ROCK SYMBOLS AND NAMES

ROCK		META-DIORITE		AMPHIBOLITE
		META-GRANODIORITE		QUARTZITE
		META-QUARTZ DIORITE		
		SCHIST		

### DEFINITIONS

RQD = The sum of the length of intact and sound rock pieces over 100 mm in length divided by the total length of the core run, multiplied by 100% (ASTM D 6032-02)

Datum Reference	Horizontal - SC State Plane NAD 83
Information	Elevation - NAVD 88



## GENERAL NOTES FOR SOIL AND ROCK LOGS

References: Brown, E. T. (1981) Rock characterization testing and monitoring ISRM suggested methods  
 Hoek, E. and Brown, E. T. (1997) Practical estimates of rock mass strength  
 ASTM 6032-02, Standard Test Method for Determining Rock Quality Designation (RQD) of Rock Core

## KEY TO SYMBOLS AND DESCRIPTIONS FOR ROCK LOGS



William States Lee III Nuclear Station

Project Name and Job Number Lee Nuclear Station COL 6234-06-3389		  SOIL LOG - Boring No. <b>B-1000</b>	
Type and Diameter of Boring Hollow stem auger / HQ core / 6 inch		Boring Location Unit 1 N 1166072 E 1846189	
Drilling Contractor and Rig MACTEC/Banks/337153 / CME 550 X		Elevation and Datum 581.5 feet MSL	Ground Water Depth 29 feet
Sampling Method SPT		Sample Driving Hammer/Drop 140 lbs / 30 inches	No. of Samples 12
		Borehole Inclination -90	Logged by R. Ortiz
		Date Started 3/30/06	
		Date Completed 4/1/06	

Reviewed by / Date F. Syms 5/24/06  
 Reviewed by / Date C. Lane 10-27-07



Depth (feet)	Sample	Sample Type & No.	Uncorrected Blows/6 inches	Recovery (inches)	Water Content	Grain Size	Atterberg Limits	Lithology	Soil Type (USCS)	Lithology	Remarks	Elevation (feet)
0									ML	SILT sandy (ML), strong brown (7.5YR 5/6), medium stiff, dry ~15% sand, some road base crushed stone gravel in upper part, asphalt pieces within sample. FILL	Begin day 3/30/06	581
1												580
2												579
3												578
4	SPT 1		6 4 3	7 18								577
5												576
6												575
7												574
8												573
9	SPT 2		2 2 2	12 18						SAA, soft, dry, 15-20% fine sand, minor gravel. FILL		572
10												571
11												570
12												569
13												568
14	SPT 3		2 5 5	18 18						SILT sandy, gravelly (ML), strong brown (7.5YR 5/8), dry, stiff, ~20% sand mixed in road gravel FILL		567
15												566
16												565
17												564
18											Hard rocky drilling believed to be in shot rock	563
19	SPT 4		36 40 18	14 18					SM	SAND silty, gravelly (SM), light gray (2.5Y 7/2), dry, very dense, some lithic and quartzite fragments within sample, RESIDUUM		562
20												561
21												560
22												559
23												558
24	SPT 5		7 8 8	14 18					SM	SAND silty (SM), light brownish gray (2.5Y 6/2) to greenish gray (10Y 5/1), damp, medium dense. SAPROLITE		557
25												556
26												555
27												554
28												553
29	SPT 6		9 12 10	18 18					∇	SAA, light gray (2.5Y 7/2), 41 % fines, 12% gravel, SAPROLITE	Classification based on B-1000 UDA UD-2 at 28 to 29.2 ft	552
30												551
31												550
32												549
33												548
34	SPT 7		5 11 17	18 18						SAA, strong brown (7.5YR 4/6), damp, medium dense, relict veins some root casts; SAPROLITE		547
35												546
36												545
37												544
38												543
39	SPT 8		4 12 17	18 18						SAA, light olive brown (2.5Y 5/4) to olive yellow (2.5Y 6/8), damp, medium dense SAPROLITE		542

Project Name and Job Number  
 Lee Nuclear Station COL  
 6234-06-3389



**SOIL LOG - Boring No. B-1000**

Depth (feet)	Sample	Sample Type & No.	Uncorrected Blows/6 inches	Recovery (inches)	Water Content	Grain Size	Atterberg Limits	Lithology	Soil Type (USCS)	Lithology	Remarks	Elevation (feet)
40												541
41												540
42												539
43												538
44	SPT 9		15 37	16 13.5					SM	SAND silty, clayey (SM), brown (10YR 4/3), damp to moist, SAPROLITE		537
45			50/2						SM	SAND silty (SM) yellow (10YR 7/8), PARTIALLY WEATHERED ROCK		536
46											Hard drilling	535
47												534
48												533
49	SPT 10		50/5	5 5						SAND silty; light olive brown (2.5Y 5/6), damp, hard, >12% silts and clays. PARTIALLY WEATHERED ROCK		532
50												531
51												530
52												529
53												528
54	SPT 11		50/1	2 1						SAA, brownish yellow (10YR 6/8) PARTIALLY WEATHERED ROCK		527
55												526
56												525
57												524
58											At 60 ft, end of hollow stem auger, begin rock coring. Refer to rock log for continuation of boring log	523
59	SPT 12		40 50/5	11 11						SAA; light olive brown (2.5Y 5/6 to 2.5Y 5/4) PARTIALLY WEATHERED ROCK		522
60												521
61												520
62												519
63												518
64												517
65												516
66												515
67												514
68												513
69												512
70												511
71												510
72												509
73												508
74												507
75												506
76												505
77												504
78												503
79												502
80												

Project Name and Job Number Lee Nuclear Station COL 6234-06-3389		  ROCK LOG - Boring No. <b>B-1000</b>	
Type and Diameter of Boring Hollow stem auger / HQ core / 6 inch		Boring Location Unit 1 N 1166072 E 1846189	
Drilling Contractor and Rig MACTEC/Banks/337153 / CME 550 X		Elevation and Datum 581.5 feet MSL	Ground Water Depth 29 feet
Casing Size and Depth 4 inch / 60 feet		Length of Core Barrel and Bit 13 feet / 13 feet	No. of Core Boxes 6
		Borehole Inclination -90	Logged by R. Ortiz
		Total Depth 151 feet	
		Depth to Bedrock 63.5 feet	
		Date Started 3/30/06	
		Date Completed 4/1/06	

Reviewed by / Date F. Syms 5/24/06  
 Reviewed by / Date M. Gray 10-22-07

Depth (feet)	Lithology	Run No.	Recovery / Cut	% RQD	Weathering	Strength	In-Situ Testing	Lithology	Remarks	Elevation (feet)
60								No recovery; PARTIALLY WEATHERED ROCK	End of day 3/30/06	521
61									Begin day 3/31/06, begin HQ core	520
62		13	$\frac{0.0}{3.5}$	0	CW	R0				519
63										518
64								META-DIORITE, dark olive gray (5Y 3/2), fine grained, numerous oxidized veins, dissolution features along veins.		517
65										516
66		14	$\frac{3.8}{5.0}$	20	MW to HW	R2 to R3		META-QUARTZ DIORITE, pale brown (10YR 6/3), fine to medium grained, numerous with veins of altered material and high amounts of iron oxide along dissolution features.		515
67										514
68										513
69								META-DIORITE; massive, manganese and pyrite mineralization along majority of fracture planes		512
70										511
71		15	$\frac{3.3}{5.0}$	0	MW to HW	R2				510
72										509
73										508
74								SAA		507
75										506
76		16	$\frac{1.5}{5.0}$	0	HW	R1 to R2				505
77										504
78										503
79										502
80								META-DIORITE yellowish brown (10YR 5/6), plagioclase phenocrysts throughout, foliation (~50°) expressed as re-mineralized veins (manganese oxide) and alignment of plagioclase crystals.		501
81		17	$\frac{5.0}{5.0}$	60	MW	R0 to R1				500
82										499
83										498
84										497
85										496
86		18	$\frac{4.8}{5.0}$	36	MW	R0 to R2				495
87										494
88										493
89							R1 to R2	SAA; yellowish brown (10YR 5/6), massive, fine grained, manganese oxide, iron oxide mineralization along majority of joint surfaces		492
90										491
91		19	$\frac{5.0}{5.0}$	34	MW	R2		At 90.5 ft quartz diorite-granodiorite xenolith is partially exposed with epidote mineralization		490
92										489
93										488
94								SAA; apparent foliation between 45 to 80°, Partially Weathered Rock.		487
95										486
96		20	$\frac{5.0}{5.0}$	40	MW	R2 to R3				485
97										484
98										483
99										482
100										482

Project Name and Job Number  
 Lee Nuclear Station COL  
 6234-06-3389



ROCK LOG - Boring No. B-1000

Depth (feet)	Lithology	Run No.	Recovery / Cut	% RQD	Weathering	Strength	In-Situ Testing	Lithology	Remarks	Elevation (feet)		
100	[Pattern]	21	3.3 / 4.0	20	MW	R2 to R3		META-DIORITE, dark olive brown with oxidized zones of yellowish brown (10YR 5/6), plagioclase phenocrysts throughout, foliation (~50°) expressed as re-mineralized veins (manganese oxide) and alignment of plagioclase crystals.		481		
101										480		
102	[Pattern]	22	1.0 / 1.0	11	MW	R2 to R3		SAA; greenish gray Joint between 107 and 108 ft partially healed with epidote, quartz, calcite, and plagioclase Joints and healed joints are apparent foliation joints that have similar orientation and dips (40 to 70°). Calcite, and epidote (minor) mineralization along joint surfaces and within healed joints, some pitting of infilled minerals along joint surface.		479		
103										478		
104	[Pattern]	23	5.0 / 5.0	88	HW	R2 to R3		SAA; bluish black (10B 2.5/1), massive, fine to very fine grained, calcite mineralization along wavy healed veins (probable foliation) CONTINUOUS ROCK	End of day 3/31/06 Begin day 4/1/06; water level at 29 ft prior to start of drilling	477		
105												476
106					MW	R3					475	
107	[Pattern]	24	5.0 / 5.0	44	SW	R4		SAA; fine grained with plagioclase phenocrysts, plagioclase crystals appear to be elongated along a foliation oriented approximately with the calcite healed joints and veins.		474		
108												473
109												
110	[Pattern]	25	5.0 / 5.0	78	F to MW	R3 to R4		SAA; very fine grained plagioclase phenocrysts.		471		
111												470
112												
113	[Pattern]	26	5.0 / 5.0	100	SW to F	R3 to R4		SAA; fine grained, weakly foliated, fewer plagioclase phenocrysts than above, foliation joints are primarily healed with calcite with minor quartz and plagioclase (altered) mineralization.		468		
114												467
115												
116	[Pattern]	27	5.0 / 5.0	100	SW to F	R4		SAA; some to many chalcopyrite phenocrysts, healed joints are mineralized with calcite, some quartz, minor altered plagioclase, and traces of pyrite.		465		
117												464
118												
119	[Pattern]	28	5.0 / 5.0	100	SW to F	R4				462		
120												461
121												
122	[Pattern]	29	5.0 / 5.0	100	SW to F	R4				459		
123												458
124												
125	[Pattern]	29	5.0 / 5.0	100	SW to F	R4				456		
126												455
127												
128	[Pattern]	29	5.0 / 5.0	100	SW to F	R4				453		
129												452
130												
131	[Pattern]	29	5.0 / 5.0	100	SW to F	R4				450		
132												449
133												
134	[Pattern]	29	5.0 / 5.0	100	SW to F	R4				447		
135												446
136												
137	[Pattern]	29	5.0 / 5.0	100	SW to F	R4				444		
138												443
139												
140	[Pattern]									442		



Project Name and Job Number  
 Lee Nuclear Station COL  
 6234-06-3389



ROCK LOG - Boring No. B-1000

Depth (feet)	Lithology	Run No.	Recovery / Cut	% RQD	Weathering	Strength	In-Situ Testing	Lithology	Remarks	Elevation (feet)
140										441
141		30	5.0 / 5.5	100	F	R4		SAA; some to many chalcopyrite phenocrysts, healed joints are mineralized with calcite, some quartz, minor altered plagioclase, and traces of pyrite.		440
142										439
143										438
144								SAA		437
145										436
146										435
147		31	7.0 / 7.0	100	F	R4				434
148										433
149									Boring terminated at 151 ft on 4/1/06	432
150										431
151										430
152										429
153										428
154								Total Depth 151 ft. Groundwater encountered at 29 feet Borehole Grouted On 4/27/06		427
155										426
156										425
157										424
158										423
159										422
160										421
161										420
162										419
163										418
164										417
165										416
166										415
167										414
168										413
169										412
170										411
171										410
172										409
173										408
174										407
175										406
176										405
177										404
178										403
179										402
180										402





Project Name and Job Number Lee Nuclear Station COL 6234-06-3389		  SOIL LOG - Boring No. <b>B-1000-JD</b>	
Type and Diameter of Boring Wash Rotary / 6 inch		Boring Location Unit 1 N 1166066 E 1846192	Total Depth 23 feet
Drilling Contractor and Rig MACTEC/Banks/337153 / CME 550 X		Elevation and Datum 581.5 feet MSL	Ground Water Depth N/A
Sampling Method Undisturbed		Sample Driving Hammer/Drop NA / NA	No. of Samples 0
		Borehole Inclination -90	Logged by J. Cerceo
		Date Started 6/10/06	Date Completed 6/10/06

Reviewed by / Date B. Reinicker 6/13/06

Reviewed by / Date C. Lane 10-27-07



Depth (feet)	Sample	Sample Type & No.	Uncorrected Blows/6 inches	Recovery (inches)	Water Content	Grain Size	Atterberg Limits	Lithology	Soil Type (USCS)	Lithology	Remarks	Elevation (feet)
0												581
1												580
2												579
3												578
4												577
5												576
6												575
7												574
8												573
9												572
10												571
11												570
12												569
13												568
14												567
15											Lost all water	566
16												565
17										Gravel zone drilling 16 to 21 ft		564
18												563
19												562
20												561
21												560
22											Rig racking	559
23										Refusal occurred in shot rock fill Boring terminated	Tricone refusal, boring terminated on 6/10/06	558
24												557
25												556
26												555
27												554
28												553
29												552
30												551
31												550
32												549
33												548
34												547
35												546
36												545
37												544
38												543
39												542
40												

Project Name and Job Number Lee Nuclear Station COL 6234-06-3389		  SOIL LOG - Boring No. <b>B-1000-JDA</b>	
Type and Diameter of Boring Wash Rotary / 6 inch		Boring Location Unit 1 N 1166062 E 1846181	
Drilling Contractor and Rig MACTEC/Banks/337153 / CME 550 X		Elevation and Datum 581.6 feet MSL	Ground Water Depth N/A
Sampling Method Undisturbed		Sample Driving Hammer/Drop NA / NA	No. of Samples 2
		Borehole Inclination -90	Logged by J. Cerceo
		Date Started 6/10/06	Date Completed 6/10/06

Reviewed by / Date B. Reinicker 6/13/06

Reviewed by / Date C. Lane 10-27-07

Depth (feet)	Sample	Sample Type & No.	Uncorrected Blows/6 inches	Recovery (inches)	Water Content	Grain Size	Atterberg Limits	Lithology	Soil Type (USCS)	Lithology	Remarks	Elevation (feet)
0												
1											Begin B-1000 UDA drilling	581
2											6/10/06	580
3											Drilled without sampling to 23 ft	579
4												578
5												577
6												576
7											Very rocky drilling, losing water	575
8												574
9												573
10												572
11												571
12												570
13												569
14												568
15											Losing water	567
16												566
17												565
18												564
19												563
20												562
21												561
22												560
23												559
24		UD 1		7.2 / 24					SM	SAND silty (SM)	Shelby push from 23 to 25 ft	558
25												557
26											Drilled without sampling to 28 ft	556
27												555
28												554
29		UD 2		14.4 / 14.4	● ● ●				SM	SAND silty (SM); 12% gravel, 47% sand, 41% fines	Shelby push 28 to 29.2 ft	553
30											Boring terminated at 29.2 ft on 6/10/06, moved to B-1000 UDB	552
31												551
32												550
33												549
34												548
35												547
36												546
37												545
38												544
39												543
40												542

Project Name and Job Number Lee Nuclear Station COL 6234-06-3389		  SOIL LOG - Boring No. <b>B-1000-UDB</b>	
Type and Diameter of Boring Wash Rotary / 6 inch		Boring Location Unit 1 N 1166107 E 1846117	
Drilling Contractor and Rig MACTEC/Banks/337153 / CME 550 X		Elevation and Datum 588.9 feet MSL	Ground Water Depth N/A
Sampling Method Split spoon / Undisturbed		Sample Driving Hammer/Drop 140 lbs / 30 inches	No. of Samples 10
		Borehole Inclination -90	Logged by J. Cerceo
		Total Depth 48 feet	
		Depth to Bedrock N/A	
		Date Started 6/12/06	
		Date Completed 6/12/06	

Reviewed by / Date B. Reinicker 6/12/06

Reviewed by / Date C. Lane 10-27-07



Depth (feet)	Sample	Sample Type & No.	Uncorrected Blows/6 inches	Recovery (inches)	Water Content	Grain Size	Atterberg Limits	Lithology	Soil Type (USCS)	Lithology	Remarks	Elevation (feet)
0									GP	GRAVEL (GP)	Begin 6/12/06	588
1											Drilled to 28.0 ft without sampling, difficult drilling	587
2										No sampling from 0 to 28 ft		586
3												585
4												584
5												583
6												582
7												581
8												580
9												579
10												578
11												577
12												576
13												575
14												574
15												573
16												572
17												571
18												570
19												569
20												568
21												567
22												566
23												565
24												564
25												563
26												562
27												561
28												560
29	SPT 1A		3 10 14	14 18					SM	SAND silty (SM); strong brown (7.5YR 5/8), white (7.5YR 8/1); damp, medium dense, fine to medium grained, SAPROLITE		559
30												558
31	UD 1			16.8 16.8	●	●	●				Shelby push 30 to 31.4 ft. Shelby push refusal	557
32										SAA; 43% fines, 57% sand SAA; dense		556
33	SPT 1B		4 15 20	18 18								555
34	SPT 2A		4 15 25	12 18								554
35												553
36	UD 2			13.2 24	●	●	●			42% fines, 58% sand	Changed to pitcher barrel equipment Pitcher drill 35 to 37 ft.	552
37												551
38	SPT 2B		3 14 24	18 18								550
39												549
40												548

Project Name and Job Number  
 Lee Nuclear Station COL  
 6234-06-3389



SOIL LOG - Boring No. B-1000-JDB

Depth (feet)	Sample	Sample Type & No.	Uncorrected Blows/6 inches	Recovery (inches)	Water Content	Grain Size	Atterberg Limits	Lithology	Soil Type (USCS)	Lithology	Remarks	Elevation (feet)
40									SM			548
41		UD 3		8.4 24	● ● ●						Pitcher drill 41 to 43 ft.	547
42												546
43		SPT 3B	50/6	6 6						SAA, 2% gravel, 63% sand, 35% fines		545
44												544
45		UD 4		7.2 20.4							Pitcher drill 45 to 46.7 ft Pitcher barrel drill refusal	543
46												542
47		SPT 4B	50/5	5 5						SAA; PATIALLY WEATHERED ROCK	Tricone refusal at 48 ft on 6/12/06	541
48												540
49												539
50												538
51												537
52												536
53												535
54												534
55												533
56												532
57												531
58												530
59												529
60												528
61												527
62												526
63												525
64												524
65												523
66												522
67												521
68												520
69												519
70												518
71												517
72												516
73												515
74												514
75												513
76												512
77												511
78												510
79												509
80												509

Project Name and Job Number Lee Nuclear Station COL 6234-06-3389		  ROCK LOG - Boring No. <b>B-1001</b>	
Type and Diameter of Boring HQ core / 3 inch		Boring Location Unit 1 N 1166067 E 1846370	
Drilling Contractor and Rig MACTEC/White/331145 / CME 55 LC		Elevation and Datum 565.5 feet MSL	Ground Water Depth 19 feet
Casing Size and Depth 3.5 inch / 28.8 feet		Length of Core Barrel and Bit 8.5 feet / 8.5 feet	No. of Core Boxes 10
		Borehole Inclination -90	Logged by J. Cerceo
		Date Started 5/13/06	
		Date Completed 5/16/06	

Reviewed by / Date F. Syms 5/24/06

Reviewed by / Date M. Gray 10-22-07

Depth (feet)	Lithology	Run No.	Recovery / Cut	% RQD	Weathering	Strength	In-Situ Testing	Lithology	Remarks	Elevation (feet)
0								CONCRETE FLOOR PRE CORED - USING THIN WALLED CORING TOOL	Upper deck slab	565
1										564
2										563
3								OPEN CORRIDOR TO LOWER COMPARTMENT	Existing former Unit 1 corridor	562
4										561
5										560
6										559
7										558
8										557
9										556
10										555
11										554
12										553
13										552
14										551
15										550
16										549
17										548
18										547
19							▽		Groundwater measured at 19 ft on 5/15/06	546
20										545
21								CONCRETE PRE CORED, USING THIN WALLED CORING TOOL, rebar layer 21.1 to 21.3 ft and 23.3 to 23.5 ft, rebar diameter approximately 1 1/4 to 1 3/8 inch	Existing former Unit 1. Lower corridor slab (top)	544
22		1	1.9 / 2.3							543
23										542
24		2	0.8 / 1.1							541
25								CONCRETE ~5% void spaces up to 3/8 inch, ~50% coarse aggregate (0.75 inch) angular likely quartz diorite, ~35% fine aggregate, ~#2 coarse sand, angular.	Begin coring - HQ Cold joint in concrete at 24.77 ft.	540
26		3	2.3 / 2.3							539
27										538
28										537
29		4	4.9 / 4.9							536
30										535
31										534
32										533
33								META-QUARTZ DIORITE, bluish gray (10B 5/1), gray (5YR 6/1); fine to medium grained; intensely to moderately jointed, subvertical, manganese oxide and iron oxide staining, plagioclase, quartz, hornblende, biotite, irregular contact with overlying concrete. CONTINUOUS ROCK	Existing former Unit 1 lower corridor slab (bottom)	532
34		5	4.9 / 4.9	49	MW	R2 to R3				531
35										530
36										529
37										528
38										527
39		6	5.0 / 5.0	54	MW			38.6 ft, Joint dipping ~75°, planar, quartz in filling partially replaced with calcite, open portions 0.10 inch wide.		526
40										

Project Name and Job Number  
 Lee Nuclear Station COL  
 6234-06-3389



ROCK LOG - Boring No. B-1001

Depth (feet)	Lithology	Run No.	Recovery / Cut	% RQD	Weathering	Strength	In-Situ Testing	Lithology	Remarks	Elevation (feet)
40						R3				525
41								Becomes very dark greenish gray (10YR 3/1)		524
42								Continuous Rock		523
43										522
44		7	5.0 / 5.0	86						521
45										520
46										519
47					SW			META-QUARTZ DIORITE; bluish gray (10B 5/1) to gray (5YR 6/1)	End drilling 5/13/06; start drilling 5/14/06, water at 21 ft below top of boring	518
48										517
49		8	5.0 / 5.0	95						516
50										515
51								50.8 to 51.2 ft quartz vein, steeply dipping 70 to 80°, 0.1 > 0.3 thick, irregular		514
52										513
53										512
54		9	5.0 / 5.0	100						511
55										510
56						R3 to R4				509
57								META-QUARTZ DIORITE; bluish gray (10B 5/1) to gray (5YR 6/1); fine to medium grained; pyrite mineralization within thin to medium thick quartz vein; quartz and calcite often coupled infilled/healed joints; hornblende, plagioclase		508
58		10	4.6 / 4.6	100				60.1 ft 0.5 inch thick Quartz pegmatite vein with calcite and pyrite mineralization, near horizontal		507
59										506
60										505
61		11	0.4 / 0.4	100	F					504
62										503
63										502
64		12	4.7 / 4.7	94						501
65										500
66								META-DIORITE; black (N 2.5), very dark greenish gray (10YR 3/1), fine grained; quartz, pyrite, phenocrysts <50%; hornblende, calcite; porphyritic		499
67										498
68										497
69		13	5.0 / 5.0	94						496
70										495
71										494
72										493
73										492
74		14	5.0 / 5.0	100						491
75										490
76						R3 to R4				489
77										488
78										487
79		15	5.0 / 5.0	96						486
80								Quartz pegmatite with calcite zones; quartz with calcite		486

Project Name and Job Number  
 Lee Nuclear Station COL  
 6234-06-3389



ROCK LOG - Boring No. B-1001

Depth (feet)	Lithology	Run No.	Recovery / Cut	% RQD	Weathering	Strength	In-Situ Testing	Lithology	Remarks	Elevation (feet)
80		16	5.0 / 5.0	96	F	R4		phenocrysts scattered, varying in size, shape, and orientation <50% phenocrysts	End drilling 5/14/06; start drilling 5/15/06, water at 19 ft	485
81								484		
82		483								
83		482								
84		481								
85		480								
86		META-QUARTZ DIORITE; bluish gray (10B 5/1), gray (5YR 6/1), black (N 2.5); fine to medium grain; plagioclase, quartz, hornblende, calcite, pyrite, altered plagioclase along some quartz-diorite contacts.	479							
87		478								
88		477								
89		476								
90		475								
91		474								
92		18 1.0 / 1.0	100	473						
93		At 93 and 108 ft, Mafic inclusions (3.5 cm by 3 cm) (3.5 cm by 1 cm), respectively.	472							
94		At 94 ft, Pegmatite vein noted	471							
95		470								
96		469								
97		468								
98		20 4.0 / 4.0	100	467						
99		466								
100		465								
101		464								
102		21 5.0 / 5.0	100	463						
103		462								
104		461								
105	460									
106	459									
107	22 4.2 / 4.2	100	458							
108	Mafic inclusion	457								
109	456									
110	23 1.1 / 1.1	100	455							
111	Pyrite mineralization along subvertical healed quartz infilled joints	454								
112	453									
113	24 5.0 / 5.0	100	452							
114	451									
115	450									
116	25 2.7 / 2.7	100	449							
117	448									
118	447									
119	Finish coring 5/15/06; 5/16/06 set 4 inch PVC casing to 28.9 ft for	446								
120										



Project Name and Job Number  
 Lee Nuclear Station COL  
 6234-06-3389



**ROCK LOG - Boring No. B-1001**

Depth (feet)	Lithology	Run No.	Recovery / Cut	% RQD	Weathering	Strength	In-Situ Testing	Lithology	Remarks	Elevation (feet)
120										445
121								Total Depth 118.1 ft. Groundwater encountered at 19 feet Borehole Grouted On 6/13/06	geophysical logging.	444
122							443			
123							442			
124							441			
125							440			
126							439			
127							438			
128							437			
129							436			
130							435			
131							434			
132							433			
133							432			
134							431			
135							430			
136							429			
137							428			
138							427			
139							426			
140							425			
141							424			
142							423			
143							422			
144							421			
145							420			
146							419			
147							418			
148							417			
149							416			
150							415			
151							414			
152							413			
153							412			
154							411			
155							410			
156							409			
157							408			
158							407			
159							406			
160									406	



Project Name and Job Number Lee Nuclear Station COL 6234-06-3389		  SOIL LOG - Boring No. <b>B-1001A</b>	
Type and Diameter of Boring NQ core / 3 inch		Boring Location Unit 1 N 1166085 E 1846293	Total Depth 270.8 feet
Drilling Contractor and Rig MACTEC/Banks/337153 / CME 550 X		Elevation and Datum 568.1 feet MSL	Ground Water Depth N/A Depth to Bedrock 49 feet
Sampling Method No sampling		Sample Driving Hammer/Drop NA / NA	No. of Samples 0 Date Started 4/29/06
		Borehole Inclination -54	Logged by R. Ortiz Date Completed 5/9/06

Reviewed by / Date B. Reinicker 5/17/06

Reviewed by / Date CES 11/4/2009

Depth (feet)	Sample	Sample Type & No.	Uncorrected Blows/6 inches	Recovery (inches)	Water Content	Grain Size	Atterberg Limits	Lithology	Soil Type (USCS)	Lithology	Remarks	Elevation (feet)
0												568
1										Drilled through soil without sampling. Angle boring 36° from vertical	Start drilling on 4/29/06; drilling 36° off vertical	567
2												566
3												565
4												564
5												563
6												562
7												561
8												560
9												559
10												558
11												557
12												556
13												555
14												554
15												553
16												552
17												551
18												550
19												549
20												548
21												547
22												546
23												545
24												544
25									∇			543
26												542
27												541
28												540
29												539
30												538
31												537
32												536
33												
34											Tricone refusal at 36 ft, Begin coring	
35												
36												
37												
38												
39												
40												

Project Name and Job Number Lee Nuclear Station COL <b>MACTEC</b> <b>WLA</b> 6234-06-3389		<b>ROCK LOG - Boring No. B-1001A</b>	
Type and Diameter of Boring NQ core / 3 inch		Boring Location Unit 1 N 1166085 E 1846293	Total Depth 270.8 feet
Drilling Contractor and Rig MACTEC/Banks/337153 / CME 550 X		Elevation and Datum 568.1 feet MSL	Ground Water Depth 25.1 feet
Casing Size and Depth 3.5 inch / 36 feet		Length of Core Barrel and Bit 13 feet	No. of Core Boxes 13
		Borehole Inclination -54	Logged by R. Ortiz
		Date Started 4/29/06	Date Completed 5/9/06

Reviewed by / Date B. Reinicker 5/17/06

Reviewed by / Date M. Gray 10-22-07

Depth (feet)	Lithology	Run No.	Recovery / Cut	% RQD	Weathering	Strength	In-Situ Testing	Lithology	Remarks	Elevation (feet)
36								CONCRETE		538
37										537
38		1	4.9 / 5.0							536
39										535
40										534
41										533
42		2	5.0 / 5.0							532
43										531
44										530
45										529
46		3	5.0 / 5.0	100						528
47										527
48										526
49										525
50					SW	R3 to R4		META-GRANODIORITE; bluish gray (10B 6/1); massive; fine to medium grained; ~15% K-spar CONTINUOUS ROCK	Concrete/rock contact ~80 to 90% water loss RQD value of run 3 applies to rock only	524
51										523
52					SW to MW	R3 to R4				522
53		4	4.9 / 5.0	71				META-DIORITE to AMPHIBOLITE; very dark gray (N 3); massive to weakly foliated; very fine grained; infilled joint with quartz, calcite, and feldspars at 54 ft		521
54					SW to MW	R2				520
55										519
56										518
57										517
58		5	4.9 / 5.0	83	MW to SW	R3 to R4		META-GRANODIORITE; bluish gray (10B 6/1); massive; fine to medium grained; ~15% K-spar		516
59										515
60										514
61										513
62		6	4.6 / 5.0	100	SW	R3 to R4			63.5 to 64.75 ft. void attributed to rock excavation	512
63										511
64										510
65										509
66										508
67									End day 4/29/06 Start day 4/30/06	507
68		7	5.0 / 5.0	98	SW to F	R4		META-GRANODIORITE to META-QUARTZ DIORITE; bluish gray (10B 6/1 to 5PB 4/1); massive; fine to medium grained; occasional healed shears with numerous randomly oriented mafic xenoliths.		506
69										505
70										504
71										503
72										502
73		8	5.0 / 5.0	99	SW to F	R4				501
74										500
75										499
76										498

Project Name and Job Number  
 Lee Nuclear Station COL  
 6234-06-3389



ROCK LOG - Boring No. B-1001A

Depth (feet)	Lithology	Run No.	Recovery / Cut	% RQD	Weathering	Strength	In-Situ Testing	Lithology	Remarks	Elevation (feet)
76								META-QUARTZ DIORITE; dark bluish gray (10B 4/1); fine to medium grained; large quartz veins		506
77										505
78		9	4.6 / 5.0	90	SW to F	R4				504
79										503
80								Very large quartz vein		502
81								Well developed mylonitized zone, pyrite, is highly mineralized with quartz, calcite and other minerals along large, thick (>1.5 inch) quartz, calcite vein that runs vertically from 81.4 to 83.8 ft		501
82		10	4.9 / 5.0	87	SW to F	R4				500
83									Losing ~80% of water	499
84										498
85								Some healed minor brecciation along quartz infilled mylonitized zone		497
86		11	4.9 / 5.0	98	F	R4				496
87										495
88										494
89		12	4.9 / 5.0	94	F	R4				493
90										492
91										491
92										490
93								META-QUARTZ DIORITE to META-GRANODIORITE; very dark bluish gray (10B 3/1); fine to medium grained; massive to very weakly foliated; mylonitic rock fabric along healed joints		489
94		13	5.0 / 5.0	100	F	R4				488
95										487
96									~75 to 80% water loss	486
97										485
98								META-QUARTZ DIORITE; very dark bluish gray (10B 3/1); fine to medium grained; massive to very weakly foliated; mylonitic rock fabric along healed joints		484
99		14	5.0 / 5.0	94	F	R4				483
100										482
101										481
102										480
103		15	4.9 / 5.0	98	F	R4				479
104										478
105										477
106										476
107										475
108										474
109		16	5.0 / 5.0	85	SW to F	R4			~80% water loss	473
110										472
111										471
112										470
113										469
114										468
115										467
116										466

Project Name and Job Number  
 Lee Nuclear Station COL  
 6234-06-3389



ROCK LOG - Boring No. B-1001A

Depth (feet)	Lithology	Run No.	Recovery / Cut	% RQD	Weathering	Strength	In-Situ Testing	Lithology	Remarks	Elevation (feet)
116	[Hatched pattern]	17	5.0 / 5.0	100	F	R4		META-QUARTZ DIORITE; bluish gray (10B 5/1); mylonitic rock fabric along healed joints	End day 4/30/06 Start day 5/1/06; water level at 25 ft along inclined hole length	474
117										
118	[Hatched pattern]	18	5.0 / 5.0	100	F	R4		META-GRANODIORITE; bluish gray (10B 5/1); fine to medium grained; ~15% K-spar		472
119										
120	[Hatched pattern]	19	4.9 / 5.0	98	SW to F	R4		META-GRANODIORITE to META-QUARTZ DIORITE; fine to medium grained; massive to very weakly foliated; with mylonitic rock fabric along healed joints	~75% water loss	470
121										
122	[Hatched pattern]	20	5.0 / 5.0	100	F	R4		META-GRANODIORITE; bluish gray (10B 5/1); fine to medium grained; massive to weakly foliated; some mafic xenoliths within core		468
123										
124	[Hatched pattern]	21	5.0 / 5.0	95	F	R4		META-GRANODIORITE to META-QUARTZ DIORITE; SAA		466
125										
126	[Hatched pattern]	22	4.6 / 5.0	92	F	R3 to R4		META-DIORITE; greenish black (10G 2.5/1); very fine to fine grained; weakly foliated; contact with granodiorite is vertical along core axis; plagioclase phenocrysts	~75% water loss	464
127										
128	[Hatched pattern]	23	4.9 / 5.0	98	F	R3 to R4		Quartz vein; wavy		462
129										
130	[Hatched pattern]	24	5.0 / 5.0	100	F	R4		Vein of meta-granodiorite between 149.2 to 150 ft		460
131										
132	[Hatched pattern]									458
133										
134	[Hatched pattern]									456
135										
136	[Hatched pattern]									454
137										
138	[Hatched pattern]									452
139										
140	[Hatched pattern]									450
141										
142	[Hatched pattern]									448
143										
144	[Hatched pattern]									446
145										
146	[Hatched pattern]									444
147										
148	[Hatched pattern]									442
149										
150	[Hatched pattern]									440
151										
152	[Hatched pattern]									438
153										
154	[Hatched pattern]									436
155										
156	[Hatched pattern]									434
157										

Project Name and Job Number  
 Lee Nuclear Station COL  
 6234-06-3389



ROCK LOG - Boring No. B-1001A

Depth (feet)	Lithology	Run No.	Recovery / Cut	% RQD	Weathering	Strength	In-Situ Testing	Lithology	Remarks	Elevation (feet)
156										441
157										440
158		25	5.4 / 5.4	100	F	R4				439
159										438
160										437
161										436
162		26	4.4 / 5.0	88	F	R4				435
163										434
164										433
165										432
166										431
167		27	2.6 / 2.6	100	F	R4		META-GRANODIORITE; bluish gray (5PB 6/1); fine to medium grained; massive		430
168										429
169		28	2.4 / 2.4	100	F	R3 to R4		META-DIORITE; greenish black (10G 2.5/1); massive to very weakly foliated; very fine to fine grained; few calcite veins		428
170										427
171										426
172										425
173		29	5.0 / 5.0	86	SW to F	R3		SAA; dark greenish gray (5G 4/1); fine grained; more visible plagioclase Xenolith of meta-granodiorite	End day 5/1/06 Start day 5/2/06; water level at 26 ft along inclined hole length	424
174										423
175										422
176										421
177										420
178		30	4.9 / 5.0	98	SW to F	R3				419
179										418
180										417
181										416
182										415
183		31	5.6 / 5.6	100	SW to F	R3		META-DIORITE; greenish gray (5G 4/1); fine grained; massive; along calcite healed fractures	~80% water loss	414
184										413
185										412
186										411
187		32	5.0 / 5.0	100	SW to F	R3				410
188										409
189										408
190										407
191										406
192										405
193										404
194		33	5.0 / 5.0	100	SW to F	R3		Plagioclase phenocrysts		403
195										402
196										401

Project Name and Job Number  
 Lee Nuclear Station COL  
 6234-06-3389



ROCK LOG - Boring No. B-1001A



Depth (feet)	Lithology	Run No.	Recovery / Cut	% RQD	Weathering	Strength	In-Situ Testing	Lithology	Remarks	Elevation (feet)
196										409
197										408
198										408
199		34	5.0 / 5.0	100	SW to F	R3				407
200										406
201									~75 to 80% water loss	405
202										405
203										404
204		35	5.0 / 5.0	100	SW to F	R3				403
205										402
206										401
207										401
208								META-QUARTZ DIORITE; bluish gray (5PB 6/1); fine to medium grained; massive to very weakly foliated	Drilling getting harder	400
209		36	3.2 / 3.5	92	SW to F	R3 to R4				399
210										398
211		37	1.1 / 1.1	90	F	R4		Some mafic xenoliths	End day 5/2/06 Start day 5/3/06. No hole advance Start day 5/8/06. Start hole advance	397
212										396
213										396
214		38	5.4 / 5.4	100	F	R4				395
215										395
216										394
217										394
218										393
219										392
220		39	4.9 / 5.0	95	F	R4				391
221								Zone of healed brecciation between 220.5 to 222 ft		390
222										389
223		40	2.6 / 2.6	100	F	R4				388
224										387
225								META-QUARTZ DIORITE to META-GRANODIORITE; bluish gray (5PB 5/1); massive to very weakly foliated; slight increase in K-spar		386
226		41	2.4 / 2.4	100	F	R4		Quartz pegmatite vein		385
227		42	1.4 / 1.4	100	SW to F	R4		SAA; large amount of altered plagioclase and chlorite along fracture planes		384
228								SAA		384
229		43	1.0 / 1.1	91	SW to F	R4				383
230								META-GRANODIORITE to META-QUARTZ DIORITE; fine to medium grained; moderate foliation; with some areas of healed highly altered mylonitic texture; highly altered plagioclase and chlorite	End day 5/8/06 Start day 5/9/06; water level at 25.1 ft along inclined hole length	382
231		44	2.4 / 2.5	96	SW to F	R3 to R4				381
232										381
233								META-QUARTZ DIORITE; bluish gray (5PB 5/1); fine to medium grained; massive to weakly foliated; some healed shear zones at 0 to 70°; some mafic xenoliths		380
234										379
235		45	5.0 / 5.0	100	F	R4				378
236									~75% water loss	378

Project Name and Job Number  
 Lee Nuclear Station COL  
 6234-06-3389



ROCK LOG - Boring No. B-1001A

Depth (feet)	Lithology	Run No.	Recovery / Cut	% RQD	Weathering	Strength	In-Situ Testing	Lithology	Remarks	Elevation (feet)
236										377
237										376
238										375
239		46	5.0 / 5.0	100	F	R4				374
240								Zone of sheared rock and quartz vein between 240 and 242 ft		374
241										373
242										372
243								SAA; with mylonitized zones darkens color to very dark bluish gray (5PB3/1); some chlorite mineralization along quartz veins		371
244		47	4.7 / 5.0	94	F	R4				370
245										369
246										368
247								META-QUARTZ DIORITE; bluish gray to very dark bluish gray (5PB 5/1 to 3/1); fine to medium grained; massive to weakly foliated; many quartz veins (0 to 90°) with minor mylonitic textured around veins		367
248		48	4.4 / 4.6	87	SW to F	R3 to R4				366
249										365
250										364
251								SAA; quartz veins at 255 ft. predominantly		364
252										363
253		49	4.3 / 4.4	64	SW to F	R4				363
254										362
255									Water return	362
256										361
257		50	1.0 / 1.0	0	SW to F	R3 to R4		SAA; very dark bluish gray (5B 3/1); with quartz veins		361
258								META-QUARTZ DIORITE to META-GRANODIORITE; bluish gray (5PB 5/1); to very dark bluish gray (5PB 3/1); fine to medium grained; massive to slightly foliated; with mylonitic fabric along healed joints		360
259		51	5.0 / 5.0	89	SW to F	R4				359
260										358
261										357
262								META-QUARTZ DIORITE; dark bluish gray (5PB 4/1); massive to weakly foliated; some mafic xenoliths		356
263										355
264		52	5.0 / 5.0	76	SW to F	R4				354
265										353
266										352
267										351
268		53	3.8 / 3.8	100	F	R4				350
269										349
270										349
271									Coring terminated on 5/9/06	348
272										348
273										347
274								Total Depth 270.8 ft. Groundwater encountered at 25.1 feet Borehole Grouted On 5/10/06		346
275										346
276										345

Project Name and Job Number Lee Nuclear Station COL 6234-06-3389		  ROCK LOG - Boring No. <b>B-1002</b>	
Type and Diameter of Boring HQ core / 3 inch		Boring Location Unit 1 N 1166061 E 1846444	
Drilling Contractor and Rig MACTEC/Banks/337153 / CME 550 X		Elevation and Datum 565.338 feet MSL	Ground Water Depth 21.5 feet
Casing Size and Depth 4.5 inch / 25 feet		Length of Core Barrel and Bit 10 feet	No. of Core Boxes 13
		Borehole Inclination -90	Logged by G. Maximov
		Date Started 5/23/06	
		Date Completed 5/28/06	

Reviewed by / Date F. Syms 5/30/06  
 Reviewed by / Date M. Gray 10-22-07

Depth (feet)	Lithology	Run No.	Recovery / Cut	% RQD	Weathering	Strength	In-Situ Testing	Lithology	Remarks	Elevation (feet)
0								Rig positioned on fabricated steel deck, coring performed in existing lower compartment approximately 21 ft below top of slab/deck	No sampling from 0 to 21 ft	565
1										564
2										563
3										562
4										561
5										560
6										559
7										558
8										557
9										556
10										555
11										554
12										553
13										552
14										551
15										550
16										549
17										548
18										547
19										546
20										545
21										544
22		1	2.5 2.5					CONCRETE 1 1/4 to 1 3/8 inch rebar from 21.2 to 21.5 ft 5/8 inch rebar at 23.2 to 23.3 ft 1 1/4 inch rebar at 23.4 to 23.5 ft	Concrete pre-cored using thin wall core to 24.75 ft	543
23										542
24		2	1.2 1.3						Cold joint in concrete	541
25								CONCRETE	Start HQ core drilling on 5/23/06	540
26										539
27		1	3.8 4.3							538
28										537
29		2	0.7 0.8							536
30								META-GRANODIORITE; light bluish gray (10B 7/1); medium to coarse grained; equigranular CONTINUOUS ROCK	End of concrete at 29.8 ft Top of rock	535
31										534
32		2	4.2 4.2	81	F	R4 to R5				533
33										532
34		3	0.8 1.0	0	SW to F	R3				531
35										530
36										529
37		4	4.0 4.0	87	F	R4				528
38										527
39										526
40										525



Project Name and Job Number  
 Lee Nuclear Station COL  
 6234-06-3389



ROCK LOG - Boring No. B-1002

Depth (feet)	Lithology	Run No.	Recovery / Cut	% RQD	Weathering	Strength	In-Situ Testing	Lithology	Remarks	Elevation (feet)
40										525
41		5	5.0 / 5.0	95	F	R4 to R5				524
42										523
43										522
44										521
45										520
46		6	4.9 / 5.0	96	F	R4 to R5				519
47										518
48										517
49										516
50								META-GRANODIORITE; light bluish gray (10B 7/1), medium-coarse grained, equigranular		515
51		7	5.0 / 5.0	94	F	R4 to R5				514
52								51.9 ft, vein 0.5 inch white quartz, 45° inclination		513
53										512
54										511
55										510
56		8	4.7 / 5.0	81	F	R4 to R5				509
57										508
58										507
59										506
60										505
61										504
62		9	5.0 / 5.0	89	F	R4 to R5		61.3 to 62.2 ft, vein 0.5 inch quartz and feldspar infilled		503
63										502
64										501
65										500
66		10	4.0 / 4.0	100	F	R4 to R5				499
67										498
68										497
69		11	1.0 / 1.0	100	F	R4 to R5				496
70										495
71										494
72		12	5.0 / 5.0	100	F	R4 to R5				493
73								META-DIORITE; bluish gray (5B 5/1); fine grained; equigranular; well defined foliation contact with metagranodiorite deformed - ductile flow (exhibits migmatitic fabric); calcite veins parallel to foliation 40°		492
74										491
75								From 74.7 to 75 ft, meta-granodiorite - xenolith	End of day 5/23/06 Begin day 5/24/06	490
76										489
77		13	5.0 / 5.0	100	F	R2 to R3				488
78								META-GRANODIORITE; light bluish gray (5PB 7/1); medium to coarse grained; equigranular		487
79										487
80										486

Project Name and Job Number  
 Lee Nuclear Station COL  
 6234-06-3389



ROCK LOG - Boring No. B-1002

Depth (feet)	Lithology	Run No.	Recovery / Cut	% RQD	Weathering	Strength	In-Situ Testing	Lithology	Remarks	Elevation (feet)
80										485
81		14	4.0 / 4.0	100	F	R4 to R5		META-GRANODIORITE; light bluish gray (5PB 7/1), medium to coarse grained, equigranular		484
82										483
83		15	1.0 / 1.0	100	F	R4 to R5				482
84										481
85								84.4, to 85.0 ft, 0.5 inch vein, potassium feldspar pegmatite.		480
86		16	5.0 / 5.0	100	F	R4 to R5		META-GRANODIORITE; SAA, with pyrite flecks and inclusions		479
87										478
88										477
89										476
90										475
91		17	4.4 / 4.4	100	F	R4 to R5				474
92										473
93										472
94										471
95										470
96		18	5.6 / 5.6	88	F	R4 to R5				469
97										468
98										467
99						R3 to R4		META-DIORITE; bluish gray to dark bluish gray (10B 5/1 to 10B 4/1); fine to medium grained; equigranular; pervasive healed calcite veins inclined at 30 to 60°		466
100										465
101		19	5.0 / 5.0	100	F	R3 to R4		101.6 ft, 0.3 inch, calcite vein, 30-40°		464
102										463
103										462
104										461
105										460
106		20	5.0 / 5.0	98	F	R3 to R4				459
107										458
108										457
109										456
110						R3 to R4				455
111		21	5.0 / 5.0	100	F	R4				454
112										453
113										452
114										451
115										450
116		22	5.0 / 5.0	100	F	R4				449
117										448
118										447
119										446
120										445

Project Name and Job Number  
 Lee Nuclear Station COL  
 6234-06-3389



ROCK LOG - Boring No. B-1002



Depth (feet)	Lithology	Run No.	Recovery / Cut	% RQD	Weathering	Strength	In-Situ Testing	Lithology	Remarks	Elevation (feet)
120										445
121		23	5.0 / 5.0	96	F	R4				444
122										443
123										442
124										441
125										440
126		24	5.0 / 5.0	96	F	R4				439
127										438
128										437
129										436
130		25	1.9 / 2.0	90	F	R4			End day 5/24/06 Begin day 5/26/06	435
131										434
132		26	2.3 / 2.3	87	F	R4				433
133						R4 to R5				432
134						R4 to R5				431
135										430
136		27	5.5 / 5.7	96	F	R4				429
137										428
138										427
139										426
140		28	1.0 / 1.0	100	F	R4 to R5				425
141		29	1.0 / 1.0	100	F	R4 to R5				424
142									End of day 5/26/06 Begin day 5/27/06	423
143		30	2.8 / 3.0	93	F	R4				422
144										421
145									RQD 144 to 148.2 ft artificially low due to drilling induced core breakage	420
146		31	3.1 / 4.2	64	F	R4 to R5				419
147										418
148										417
149		32	0.8 / 0.8	100	F	R4 to R5				416
150						R4				415
151										414
152		33	4.7 / 5.0	92	F	R4 to R5			153.0 ft, Quartz vein 60° dipping, 0.2 inch thick	413
153										412
154										411
155						R4 to R5				410
156		34	5.0 / 5.0	100	F				META-GRANODIORITE; light bluish gray (5PB 6/1); medium grained; equigranular	409
157										408
158						R4			META-DIORITE; bluish gray to dark bluish gray (10B 4/1 to 10B 5/1); fine to medium grained; equigranular; pervasive calcite veining, migmatitic fabric along contact with upper metagranodiorite	407
159										406
160						R4				406

Project Name and Job Number  
 Lee Nuclear Station COL  
 6234-06-3389



ROCK LOG - Boring No. B-1002

Depth (feet)	Lithology	Run No.	Recovery / Cut	% RQD	Weathering	Strength	In-Situ Testing	Lithology	Remarks	Elevation (feet)
160										405
161		35	3.7 / 3.7	97	F	R4 to R5		159.8 ft, quartz vein, 1 inch thick, dipping 25° META-GRANODIORITE; light bluish gray (5PB 6/1); medium grained; equigranular		404
162										403
163		36	1.3 / 1.3	100	F	R4 to R5				402
164										401
165		37	2.9 / 2.9	91	F	R4 to R5				400
166										399
167									End of day 5/27/06 Begin day 5/28/06	398
168		38	1.8 / 1.8	100	F	R4 to R5			397	
169		39	1.0 / 1.0	100	F	R4 to R5			396	
170		40	0.6 / 0.6	100	F	R4 to R5		Boring terminated at 170.3 ft on 5/28/06 water at 21.5 ft	395	
171										394
172								Total Depth 170.3 ft. Groundwater encountered at 21.5 feet Borehole Grouted On 6/13/06		393
173										392
174										391
175										390
176										389
177										388
178										387
179										386
180										385
181										384
182										383
183									382	
184									381	
185									380	
186									379	
187									378	
188									377	
189									376	
190									375	
191									374	
192									373	
193									372	
194									371	
195									370	
196									369	
197									368	
198									367	
199									366	
200										366

Project Name and Job Number Lee Nuclear Station COL 6234-06-3389		  SOIL LOG - Boring No. <b>B-1003</b>	
Type and Diameter of Boring HQ core / 6 inch		Boring Location Unit 1 N 1165938 E 1846226	Total Depth 100.0 feet
Drilling Contractor and Rig MACTEC/Banks/337153 / CME 550 X		Elevation and Datum 597.2 feet MSL	Ground Water Depth Not Observed
Sampling Method No sampling		Sample Driving Hammer/Drop NA / NA	No. of Samples 0
		Borehole Inclination -90	Logged by R. Ortiz
		Date Started 4/2/06	Date Completed 4/3/06

Reviewed by / Date F. Syms 5/24/06

Reviewed by / Date CES 11/4/2009

Depth (feet)	Sample	Sample Type & No.	Uncorrected Blows/6 inches	Recovery (inches)	Water Content	Grain Size	Atterberg Limits	Lithology	Soil Type (USCS)	Lithology	Remarks	Elevation (feet)
0										No sampling. 6 inch tricone wash drilling to 56 ft.	Begin drilling 4/2/06	597
1												596
2												595
3												594
4												593
5												592
6												591
7												590
8												589
9												588
10												587
11												586
12												585
13												584
14												583
15												582
16												581
17												580
18												579
19												578
20												577
21												576
22												575
23												574
24												573
25												572
26												571
27												570
28												569
29												568
30												567
31												566
32												565
33												564
34												563
35												562
36												561
37												560
38												559
39												558
40												558



Project Name and Job Number

Lee Nuclear Station COL  
6234-06-3389



**SOIL LOG - Boring No. B-1003**

Depth (feet)	Sample	Sample Type & No.	Uncorrected Blows/6 inches	Recovery (inches)	Water Content	Grain Size	Atterberg Limits	Lithology	Soil Type (USCS)	Lithology	Remarks	Elevation (feet)	
40										No sampling. 6 inch tricone wash drilling to 56 ft. (Continued from previous page)		557	
41													556
42													555
43													554
44													553
45													552
46													551
47													550
48													549
49													548
50													547
51													546
52													545
53													544
54													543
55													542
56										Switched to HQ rock coring. Refer to rock log for description		541	
57													540
58													539
59													538
60													537
61													536
62													535
63													534
64													533
65													532
66													531
67													530
68													529
69													528
70													527
71													526
72													525
73													524
74													523
75													522
76													521
77													520
78													519
79													518
80													

Project Name and Job Number Lee Nuclear Station COL 6234-06-3389		  ROCK LOG - Boring No. <b>B-1003</b>	
Type and Diameter of Boring HQ core / 6 inch		Boring Location Unit 1 N 1165938 E 1846226	
Drilling Contractor and Rig MACTEC/Banks/337153 / CME 550 X		Elevation and Datum 597.2 feet MSL	Ground Water Depth N/A
Casing Size and Depth 4 inch / 56 feet		Length of Core Barrel and Bit 13 feet / 13 feet	No. of Core Boxes 4
		Borehole Inclination -90	Logged by R. Ortiz
		Total Depth 100 feet	
		Depth to Bedrock 64 feet	
		Date Started 4/2/06	
		Date Completed 4/3/06	

Reviewed by / Date F. Syms 5/24/06  
 Reviewed by / Date M. Gray 10-22-07

Depth (feet)	Lithology	Run No.	Recovery / Cut	% RQD	Weathering	Strength	In-Situ Testing	Lithology	Remarks	Elevation (feet)
56								CONCRETE	Tricone refusal at 56 ft, begin HQ rock core	541
57		1	2.8 / 3.0							540
58									100% water loss	539
59										538
60										537
61		2	5.0 / 5.0							536
62										535
63										534
64								META-QUARTZ DIORITE; light gray (10R 7/1); fine to medium grained; massive; zone of increased weathering (oxidation: 64 to 64.6 ft and 66.8 to 67.7 ft); some minor dissolution features (pits) along healed joints.	Bottom of concrete, top of rock	533
65								CONTINUOUS ROCK	100% water loss	532
66		3	3.7 / 3.7	86	SW	R3				531
67										530
68		4	1.3 / 1.3	100	SW	R3				529
69										528
70								SAA; plagioclase, quartz, and biotite are predominant minerals; some pyrite found filling small void spaces		527
71		5	5.0 / 5.0	97	SW	R3				526
72								Zone of increased oxidation 72.4 to 73.4 ft		525
73										524
74										523
75								META-QUARTZ DIORITE to META-GRANODIORITE; gray (N 5), massive, fine grained, zones of oxidation along joint planes, large (1 to 2 inch) quartz pegmatite veins below 77.3 ft, some mafic xenoliths also present.		522
76		6	5.0 / 5.0	83	SW	R3				521
77										520
78										519
79								SAA		518
80		7	1.8 / 1.8	100	SW to F	R3 to R4				517
81										516
82		8	3.0 / 3.2	96	SW to F	R3 to R4			SAA, with minor dissolution (vugs, pits) features along healed joints	515
83										514
84										513
85								SAA; fine to medium grained; some oxidation near joint surfaces; some altered plagioclase along totally to moderately healed joints		512
86		9	4.9 / 5.0	94	SW	R3 to R4			Minor dissolution pits at 86 ft. (coated with calcite and iron oxide)	511
87										510
88										509
89										508
90										507
91		10	4.7 / 5.0	86	SW	R3 to R4				506
92										505
93										504
94										503
95										502
96										501



Project Name and Job Number  
 Lee Nuclear Station COL  
 6234-06-3389



ROCK LOG - Boring No. B-1003

Depth (feet)	Lithology	Run No.	Recovery / Cut	% RQD	Weathering	Strength	In-Situ Testing	Lithology	Remarks	Elevation (feet)
96										501
97		11	6.0 6.0	94	SW to F	R3 to R4		SAA; plagioclase, quartz, biotite, major minerals. No oxidation (iron staining) prevalent near joint surface.		500
98										499
99										498
100										497
101									Boring terminated at 100 ft on 4/3/06	496
102										495
103										494
104										493
105										492
106										491
107										490
108										489
109										488
110										487
111										486
112										485
113										484
114										483
115										482
116										481
117										480
118										479
119										478
120										477
121										476
122										475
123										474
124										473
125										472
126										471
127										470
128										469
129										468
130										467
131										466
132										465
133										464
134										463
135										462
136										



Project Name and Job Number Lee Nuclear Station COL 6234-06-3389		  ROCK LOG - Boring No. <b>B-1004</b>	
Type and Diameter of Boring NQ / HQ core / 4 inch		Boring Location Unit 1 N 1165831 E 1846407	
Drilling Contractor and Rig MACTEC/Banks/337153 / CME 550 X		Elevation and Datum 559 feet MSL	Ground Water Depth 9.5 feet
Casing Size and Depth none / 0 feet		Length of Core Barrel and Bit 13 feet / 13.5 feet	No. of Core Boxes 14
		Borehole Inclination -90	Logged by R. Ortiz/G. Maximov
		Date Started 5/12/06	
		Date Completed 5/22/06	

Reviewed by / Date F. Syms 6/12/06  
 Reviewed by / Date M. Gray 10-22-07

Depth (feet)	Lithology	Run No.	Recovery / Cut	% RQD	Weathering	Strength	In-Situ Testing	Lithology	Remarks	Elevation (feet)
0								CONCRETE; 6 inches concrete core drilled and removed by thin wall bit.		559
1		1	$\frac{2.9}{3.0}$					CONCRETE	Begin rock core drilling at 3.0 ft.	558
2									Begin coring 5/12/06	557
3										556
4		1	$\frac{5.4}{5.4}$	76						555
5										554
6										553
7					SW	R3 to R4		META-QUARTZ DIORITE; bluish gray (5PB 5/1); massive; fine to medium grained; minor healed shears; some mafic xenoliths CONTINUOUS ROCK	RQD is applicable to rock only	552
8										551
9		2	$\frac{1.6}{1.6}$	100	SW	R3 to R4				550
10										549
11										548
12										547
13		3	$\frac{4.9}{5.0}$	93	SW	R3 to R4	CKE-02 CKE-01		Goodman Jack Tests: 12.22 to 12.89 ft 13.22 to 13.89 ft	546
14										545
15										544
16								SAA; dark bluish gray (5PB 4/1); slightly to moderately sheared with minor brecciation healed	End 5/12/06 Start 5/13/06; water level at 12 ft	543
17		4	$\frac{4.7}{5.0}$	86	SW	R3 to R4				542
18										541
19										540
20										539
21									Goodman Jack Tests: 22.22 to 22.89 ft 23.22 to 23.89 ft	538
22		5	$\frac{4.3}{4.3}$	87	SW	R4	CKE-04 CKE-03			537
23										536
24										535
25								SAA; dark bluish gray to bluish gray (5PB 4/1 to 5PB 5/1)		534
26										533
27		6	$\frac{5.1}{5.7}$	90	SW	R4				532
28									End 5/13/06 Start of day 5/14/06 100% water loss	531
29										530
30								SAA; bluish gray (5PB 5/1)		529
31										528
32										527
33		7	$\frac{5.1}{5.2}$	94	SW to F	R4	CKE-06 CKE-05		Goodman Jack Tests: 32.89 to 33.56 ft 33.89 to 34.56 ft	526
34										525
35										524
36										523
37										522
38		8	$\frac{5.2}{5.2}$	85	SW to F	R4				521
39										520
40								From 39.2 to 40.2 ft zone of healed brecciation		519

Project Name and Job Number  
 Lee Nuclear Station COL  
 6234-06-3389



ROCK LOG - Boring No. B-1004

Depth (feet)	Lithology	Run No.	Recovery / Cut	% RQD	Weathering	Strength	In-Situ Testing	Lithology	Remarks	Elevation (feet)
40										519
41		9	$\frac{2.5}{2.5}$	100	F	R4			100% water loss	518
42										517
43										516
44		10	$\frac{2.8}{2.8}$	88	F	R4	CKE-08		Goodman Jack Tests: 43.64 to 44.31 ft	515
45							CKE-07		44.64 to 45.31 ft	514
46									End of day 5/14/06	513
47		11	$\frac{2.7}{2.9}$	90	F	R4			Start of day 5/15/06	512
48										511
49								META-QUARTZ DIORITE to META-GRANODIORITE		510
50										509
51		12	$\frac{4.8}{5.0}$	86	F	R4				508
52										507
53										506
54								SAA; bluish gray (5PB 5/1); massive; fine to medium grained; with boudinage structures expressed along healed shears quartz vein		505
55		13	$\frac{2.4}{2.5}$	100	F	R4				504
56										503
57		14	$\frac{2.4}{2.5}$	88	F	R4				502
58										501
59										500
60										499
61		15	$\frac{4.6}{5.0}$	85	SW to F	R4				498
62										497
63										496
64										495
65										494
66		16	$\frac{4.9}{5.0}$	91	F	R4				493
67										492
68										491
69								META-QUARTZ DIORITE; dark bluish gray (5PB 4/1); fine to medium grained; pervasive shear fabric overprints original igneous texture; some zones of highly brecciated material but main texture appears predominantly mylonitic as opposed to brecciated		490
70										489
71		17	$\frac{4.8}{5.0}$	96	F	R4				488
72										487
73										486
74										485
75										484
76		18	$\frac{4.0}{4.0}$	100	F	R4				483
77										482
78										481
79										480
80										479

Project Name and Job Number  
 Lee Nuclear Station COL  
 6234-06-3389



ROCK LOG - Boring No. B-1004

Depth (feet)	Lithology	Run No.	Recovery / Cut	% RQD	Weathering	Strength	In-Situ Testing	Lithology	Remarks	Elevation (feet)
80		19	5.8 / 6.0	100	F	R4				479
81										478
82										477
83										476
84										475
85										474
86		20	4.8 / 5.0	78	SW to F	R3 to R4				473
87										472
88										471
89		21	2.5 / 2.5	100	F	R4			End of day 5/15/06	470
90									Start of day 5/16/06	469
91									Water level at 11.1 ft	468
92		22	2.4 / 2.5	96	F	R4		SAA; very dark bluish gray to dark bluish gray (10B 3/1 to 10B 4/1); massive to moderately sheared; fine to medium grained		467
93								Mafic dike at ~ 91.3 to 91.6 ft	100% water loss	466
94										465
95										464
96		23	5.0 / 5.0	100	F	R4				463
97										462
98										461
99										460
100								SAA; dark bluish gray (10B 4/1); slightly sheared (healed) with some brecciation (healed) and minor mylonitization		459
101		24	5.0 / 5.0	88	F	R4				458
102										457
103										456
104		25	1.5 / 1.5	98	F	R4				455
105										454
106		26	3.4 / 3.5	93	F	R4				453
107										452
108										451
109										450
110										449
111		27	4.8 / 5.0	96	F	R4				448
112										447
113										446
114										445
115										444
116		28	5.0 / 5.0	98	F	R3 to R4		META-DIORITE; greenish black (10BG 2.5/1); massive to very weakly foliated; very fine to fine grained		443
117										442
118										441
119										440
120										439

Project Name and Job Number  
 Lee Nuclear Station COL  
 6234-06-3389



ROCK LOG - Boring No. B-1004

Depth (feet)	Lithology	Run No.	Recovery / Cut	% RQD	Weathering	Strength	In-Situ Testing	Lithology	Remarks	Elevation (feet)
120										439
121		29	5.2 / 5.2	85	SW to F	R3				438
122										437
123										436
124										435
125								META-QUARTZ DIORITE; bluish gray (5PB 5/1); massive to slightly sheared (healed); fine to medium grained; some minor mafic xenoliths		434
126		30	4.5 / 4.5	90	F	R3 to R4				433
127										432
128										431
129										430
130		31	3.8 / 3.8	100	F	R4				429
131										428
132										427
133		32	1.5 / 1.5	88	F	R4				426
134									End of day 5/16/06	425
135									Start of day 5/17/06; water level at 12 ft	424
136		33	4.7 / 5.0	94	F	R4				423
137										422
138										421
139										420
140										419
141		34	5.0 / 5.0	100	F	R4				418
142										417
143										416
144										415
145		35	3.0 / 3.0	89	F	R4				414
146										413
147										412
148		36	1.9 / 2.0	95	F	R4				411
149									100% water loss	410
150										409
151		37	4.9 / 5.0	98	F	R4				408
152										407
153										406
154										405
155		38	3.3 / 3.5	94	F	R4				404
156										403
157										402
158		39	1.5 / 1.5	100	F	R4				401
159										400
160										399

Project Name and Job Number  
 Lee Nuclear Station COL  
 6234-06-3389



ROCK LOG - Boring No. B-1004

Depth (feet)	Lithology	Run No.	Recovery / Cut	% RQD	Weathering	Strength	In-Situ Testing	Lithology	Remarks	Elevation (feet)
160	[Hatched Pattern]	40	4.0 / 4.0	100	F	R4			End of day at 5/17/06 Start day 5/22/06; water level at 9.5 ft	399
161										398
162										397
163										396
164										395
165		41	6.0 / 6.0	100	F	R4				394
166										393
167										392
168										391
169										390
170		42	4.0 / 4.0	100	F	R4				389
171										388
172										387
173		43	0.6 / 0.6	100	F	R4				386
174		44	1.8 / 1.8	100	F	R4				385
175										384
176									Coring terminated on 5/22/06	383
177										382
178								Total Depth 175 ft. Groundwater encountered at 9.5 feet Borehole Grouted On 4/4/07		381
179										380
180										379
181										378
182										377
183										376
184										375
185										374
186										373
187										372
188										371
189										370
190										369
191										368
192										367
193										366
194										365
195										364
196										363
197										362
198										361
199										360
200										359

Project Name and Job Number Lee Nuclear Station COL <b>MACTEC</b> <b>WLA</b> 6234-06-3389		<b>ROCK LOG - Boring No. B-1004A</b>	
Type and Diameter of Boring NQ core / 3 inch		Boring Location Unit 1 N 1165831 E 1846430	Total Depth 284.7 feet
Drilling Contractor and Rig MACTEC/Banks/337153 / CME 550 X		Elevation and Datum 559 feet MSL	Ground Water Depth 14 feet
Casing Size and Depth 4 / 3.5 feet		Length of Core Barrel and Bit 13 feet / 13 feet	No. of Core Boxes 16
		Borehole Inclination -56	Logged by R. Ortiz/E. Weldon
		Date Started 4/14/06	Date Completed 4/28/06

Reviewed by / Date F. Syms 5/28/06

Reviewed by / Date M. Gray 10-22-07

Depth (feet)	Lithology	Run No.	Recovery / Cut	% RQD	Weathering	Strength	In-Situ Testing	Lithology	Remarks	Elevation (feet)
0								CONCRETE removed with 6-inch thin wall bit from 0 to 3.4 ft. NQ core began at 3.4 ft.		559
1		1	3.4 / 3.4							558
2									Start coring 4/14/06	557
3										556
4		1	3.1 / 3.1							555
5										554
6										553
7										552
8		2	3.4 / 4.0	20	SW	R3		META-DIORITE; very dark gray (N 3) to very dark greenish gray (10Y 3/1); massive, fine to medium grained; some healed fractures (calcite/quartz).	Bottom of concrete, top of rock 100% water loss	551
9										550
10										549
11										548
12										547
13		3	5.0 / 5.0	100	SW to F	R3		SAA; greenish gray (10BG 5/1); some plagioclase phenocrysts, calcite healed fractures. CONTINUOUS ROCK		546
14										545
15										544
16										543
17										542
18		4	5.0 / 5.0	72	SW	R3 to R4		SAA; massive to weakly foliated; plagioclase and mafic phenocrysts are evenly disbursed from sample	End 4/14/06 Start of day 4/17/06 100% water loss to formation	541
19										540
20										539
21										538
22										537
23		5	4.3 / 5.0	77	SW	R3 to R4			60% loss of water to formation	536
24										535
25										534
26										533
27										532
28		6	4.5 / 5.0	86	SW	R3 to R4				531
29										530
30										529
31								Pegmatitic texture between 30.5 and 31.8 ft.		528
32										527
33		7	5.0 / 5.0	83	MW to SW	R3 to R4				526
34										
35										
36										
37										
38		8	5.0 / 5.0	99	SW	R3 to R4				
39										
40										

Project Name and Job Number  
 Lee Nuclear Station COL  
 6234-06-3389



ROCK LOG - Boring No. B-1004A

Depth (feet)	Lithology	Run No.	Recovery / Cut	% RQD	Weathering	Strength	In-Situ Testing	Lithology	Remarks	Elevation (feet)
40										525
41										524
42										523
43		9	4.8 / 5.0	95	SW	R3 to R4				522
44										521
45										520
46		10	2.2 / 2.5	30	SW	R3		META-GRANODIORITE; bluish gray (5PB 5/1); massive, fine to medium grained, very highly fractured		519
47										518
48		11	2.5 / 2.5	82	SW	R3				517
49										516
50								SAA; some mafic xenoliths; few quartz veins (pegmatite)	100% water loss to formation	515
51										514
52		12	4.5 / 5.0	74	SW	R3 to R4				513
53										512
54										511
55		13	5.0 / 5.0	84	SW	R3 to R4				510
56										509
57								Quartz pegmatite vein brittle-ductile flow structures present		508
58										507
59		14	4.8 / 5.0	96	SW	R3 to R4				506
60										505
61										504
62										503
63		15	5.0 / 5.0	81	SW	R4		META-DIORITE; greenish gray (10BG 5/1); fine grained; massive to weakly foliated		502
64										501
65								META-GRANODIORITE; bluish gray (5PB 5/1); fine to medium grained; massive; mafic xenoliths; some quartz rich veins (pegmatites); some minor brittle-ductile flow structures with little to some displacements.		500
66										499
67		16	5.0 / 5.0	100	SW	R4			100% water loss to formation	498
68										497
69										496
70										495
71		17	5.0 / 5.0	100	SW to F	R4 to R5				494
72										493

Project Name and Job Number  
 Lee Nuclear Station COL  
 6234-06-3389



ROCK LOG - Boring No. B-1004A

Depth (feet)	Lithology	Run No.	Recovery / Cut	% RQD	Weathering	Strength	In-Situ Testing	Lithology	Remarks	Elevation (feet)
80										
81		18	$\frac{1.0}{1.0}$	0	SW	R3 to R4			End of drilling 4/17/06 No hole advance 4/18/06 Start 4/19/06	492
82										491
83		19	$\frac{4.0}{4.0}$	100	SW to F	R4				490
84										489
85										488
86								META-DIORITE; black, light orange gray; inequigranular 15 to 30% mafics, 30 to 50% feldspar, 10% quartz, occasional xenoclasts of older mafic fine grained metadiorite or amphibolite? (2cm); albite? blue translucent subrounded crystals	100% water loss to formation	487
87										486
88		20	$\frac{4.9}{5.0}$	84	SW to F	R4				485
89										484
90										483
91								META-QUARTZ DIORITE; as above increased veins and healed shears in lower part of run. Fabric appears both pegmatitic and migmatitic, grains crushed with brecciated appearance.	End of day on 4/19/06 Begin day 4/24/06; E. Weldon, rig geologist	482
92		21	$\frac{5.2}{5.2}$	100	SW to F	R4			100% water loss	481
93										480
94								META-QUARTZ DIORITE to META-GRANODIORITE; veins are pegmatitic (very coarse quartz, chlorite, k-spar) minor pyrite.		479
95										478
96		22	$\frac{5.0}{5.0}$	100	F	R4				477
97										476
98										475
99										474
100										473
101								As above, upper foot has pegmatitic texture chlorite, quartz, plagioclase and orthoclase rich veins or xenoclasts, also large 5cm mafic xenoclasts are incorporated in the more dioritic groundmass.		472
102		23	$\frac{5.1}{5.1}$	88	SW to F	R4				471
103										470
104										469
105										468
106								META-DIORITE with META-GRANODIORITE as above; large vein or dike (<1 ft) (feldspar rich) cuts upper 1.5 ft. Several quartz veins parallel to rock fabric.	Drilling slowly	467
107		24	$\frac{3.9}{4.0}$	95	F	R4 to R5				466
108										465
109										464
110										463
111								META-GRANODIORITE similar to above; brecciated, healed joints and flow structures. Veins (quartz) truncated by healed joints.		462
112		25	$\frac{6.1}{6.1}$	95	F	R4 to R5				461
113										460
114										460
115										460
116										460
117								META-GRANODIORITE to META-DIORITE Coarsely foliated (alternating mafic/felsic meta grains diorite above upper 6 inches). Meta granodiorite appears migmatized above contact (2 inches)		461
118		26	$\frac{4.9}{4.9}$	62	F	R4			AMPHIBOLITE dark gray, equigranular, fine grained, >70% mafics	460
119										460
120										460



Project Name and Job Number  
 Lee Nuclear Station COL  
 6234-06-3389



ROCK LOG - Boring No. B-1004A

Depth (feet)	Lithology	Run No.	Recovery / Cut	% RQD	Weathering	Strength	In-Situ Testing	Lithology	Remarks	Elevation (feet)
120										459
121										458
122										457
123		27	5.0 / 5.0	100	F	R4		META-GRANODIORITE; compositional banding and pervasive healed joints dipping 40°.		456
124										455
125										454
126										453
127										452
128		28	5.0 / 5.0	96	F	R4		META-GRANODIORITE to META-QUARTZ DIORITE fabric ranges from predominately brecciated (coarsely) to finely mylonitized zones. Moderately spaced to very closely spaced fractures and healed joints. Veins of quartz (with minor calcite and chlorite, pegmatitic) moderately to widely spaced.		451
129										450
130								SAA		449
131										448
132										447
133		29	4.9 / 5.0	92	F	R4				446
134										445
135										444
136										443
137										442
138		30	5.0 / 5.0	100	F	R4		Partially migmatized; quartz veins appear to cut granodiorite component but more mafic mylonitized (meta-quartz diorite) component appears to flow around veins.		441
139										440
140										439
141										438
142										437
143		31	4.7 / 5.0	94	F	R4				436
144										435
145										434
146										433
147										432
148		32	5.0 / 5.0	94	F	R4				431
149										430
150										429
151										428
152										427
153		33	4.0 / 5.0	99	F	R4				
154										
155										
156										
157										
158		34	5.0 / 5.0	100	F	R4				
159										
160										

Project Name and Job Number  
 Lee Nuclear Station COL  
 6234-06-3389



ROCK LOG - Boring No. B-1004A

Depth (feet)	Lithology	Run No.	Recovery / Cut	% RQD	Weathering	Strength	In-Situ Testing	Lithology	Remarks	Elevation (feet)
160										426
161								META-GRANODIORITE; dark bluish gray (5PB 4/1), massive to poorly foliated, some mafic xenoliths and quartz pegmatite veins.		425
162										424
163		35	4.7 / 4.7	100	SW to F	R4				423
164										422
165										422
166								SAA; fine to medium grained, some partly healed incipient joints healed with calcite; some minor flow structures observed.	End day 4/24/06 No hole advance 4/25/06 Start of day 4/26/06; R. Ortiz, rig geologist	421
167										420
168		36	5.0 / 5.0	100	SW to F	R4				419
169										418
170										418
171								META-GRANODIORITE to META-QUARTZ DIORITE, dark bluish gray, massive to weakly foliated, little to no K-spar, increase in plagioclase from above, fine to medium grained.		417
172										416
173		37	5.0 / 5.0	85	SW to F	R4				415
174										414
175										414
176								SAA, offset quartz pegmatite vein within upper 6 inches of core, upper 1.5 ft of core has an apparent 30° foliation.		413
177										412
178		38	4.9 / 5.0	84	SW to F	R4				411
179										410
180										410
181								META-GRANODIORITE to META-QUARTZ DIORITE; dark bluish gray (5PB 4/1); fine to medium grained, massive to very weakly foliated, minor epidote and chlorite along migmatitic zone.		409
182										408
183		39	4.8 / 5.0	96	F	R4				407
184										406
185										405
186										404
187										404
188		40	5.0 / 5.0	96	F	R4				403
189										402
190										402
191								META-GRANODIORITE; dark bluish gray, fine to medium grained, massive, possibly very weak foliation (~10 to 12% K-spar), some mafic xenoliths, minor flow structures appears to be mineralized with calcite.		401
192										400
193		41	5.3 / 5.3	90	SW to F	R4				399
194										398
195										397
196								SAA; dark bluish gray (5PB 4/1); some small (2 to 3 cm) mafic xenoliths; some thin (<1 cm) migmatitic zones healed with chlorite.		396
197										395
198		42	5.0 / 5.0	97	SW to F	R4			100% water loss to formation	395
199										394
200										394

Project Name and Job Number  
 Lee Nuclear Station COL  
 6234-06-3389



ROCK LOG - Boring No. B-1004A

Depth (feet)	Lithology	Run No.	Recovery / Cut	% RQD	Weathering	Strength	In-Situ Testing	Lithology	Remarks	Elevation (feet)
200										393
201										392
202										391
203		43	4.9 / 5.0	94	F	R4				390
204										389
205										388
206										387
207		44	2.5 / 2.5	81	MW SW F	R3 R4 R4		META-QUARTZ DIORITE; dark to bluish gray (5PB 4/1) to bluish gray (5PB 6/1); fine to medium grained; slightly weathered, massive; some oxidation stains within areas of moderate weathering		386
208										385
209		45	2.5 / 2.5	72	SW to F	R4				384
210									End 4/26/06 Start of day 4/27/06	383
211								META-QUARTZ DIORITE; dark bluish gray (5PB 4/1); fine to medium grained; massive; some zones with minor migmatitic fabric, much more fine grained material than the meta quartz diorite described above.		382
212		46	4.9 / 5.0	95	SW to F	R4				381
213										380
214										379
215										378
216										377
217		47	5.0 / 5.0	95	SW to F	R4				376
218										375
219										374
220										373
221										372
222								META-DIORITE to META-QUARTZ DIORITE; very dark greenish gray (10GY 3/1); very fine grained to fine grained with some medium grained quartz crystals, massive to very weakly foliated, many large quartz pegmatitic veins throughout, may be heavily altered quartz diorite. Quartz veins have some K-spar and calcite.		371
223		48	5.0 / 5.0	94	F	R4		Thick quartz pegmatitic vein with associated breccia derived from quartz diorite.		370
224										369
225										368
226										367
227										366
228		49	5.0 / 5.0	90	SW to F	R4		META-QUARTZ DIORITE; fine to medium grained with mafic xenoliths; massive to very weakly foliated.		365
229										364
230										363
231										362
232								META-QUARTZ DIORITE; dark greenish gray (5G 4/1), fine to medium grained, none to very weakly foliated, moderately altered, foliated large veins of quartz and calcite appear to be brecciated and may be offset by thin healed shears joints or fractures; pegmatitic texture.		361
233		50	5.0 / 5.0	88	F	R4				360
234										359
235										358
236										357
237		51	3.2 / 3.2	83	SW to F	R4				356
238										355
239										354
240			1.8							353

Project Name and Job Number  
 Lee Nuclear Station COL  
 6234-06-3389



ROCK LOG - Boring No. B-1004A



Depth (feet)	Lithology	Run No.	Recovery / Cut	% RQD	Weathering	Strength	In-Situ Testing	Lithology	Remarks	Elevation (feet)
240		52	1.8	79	SW to F	R4				360
241										359
242		53	$\frac{2.0}{2.0}$	95	SW to F	R4				358
243										357
244		54	$\frac{3.2}{3.2}$	100	SW to F	R4				356
245										355
246										354
247										353
248		55	$\frac{4.8}{5.0}$	96	F	R4				352
249										351
250										350
251										349
252		56	$\frac{5.0}{5.0}$	100	F	R4			End day 4/27/06 Start of day 4/28/06; water level at 14 ft along inclined length of hole	348
253										347
254										346
255										345
256										344
257		57	$\frac{5.0}{5.0}$	100	F	R4				343
258										342
259										341
260										340
261										339
262										338
263		58	$\frac{5.0}{5.0}$	95	F	R4			100% water loss to formation	337
264										336
265										335
266										334
267										333
268		59	$\frac{5.0}{5.0}$	91	SW to F	R4				332
269										331
270										330
271										329
272		60	$\frac{3.0}{3.0}$	100	SW to F	R4				328
273										327
274										326
275		61	$\frac{2.0}{2.0}$	91	F	R4				325
276										324
277										323
278		62	$\frac{5.0}{5.0}$	100	F	R4			100% water loss	322
279										321
280										320

Project Name and Job Number  
 Lee Nuclear Station COL  
 6234-06-3389



ROCK LOG - Boring No. **B-1004A**

Depth (feet)	Lithology	Run No.	Recovery / Cut	% RQD	Weathering	Strength	In-Situ Testing	Lithology	Remarks	Elevation (feet)
280										326
281								SAA		325
282		63	3.7 / 3.7	88	F	R4				324
283										323
284									Boring terminated on 4/28/06 at 284.7 ft	322
285										321
286										320
287										319
288									Total Depth 284.7 ft. Groundwater encountered at 14 feet Borehole Grouted On 5/10/06	318
289										317
290										316
291										315
292										314
293										313
294										312
295										311
296										310
297										309
298										308
299										307
300										306
301										305
302										304
303										303
304										302
305										301
306										300
307										299
308										298
309										297
310										296
311										295
312										294
313										
314										
315										
316										
317										
318										
319										
320										

Project Name and Job Number Lee Nuclear Station COL 6234-06-3389		  ROCK LOG - Boring No. <b>B-1005</b>	
Type and Diameter of Boring NQ core / 3 inch		Boring Location Unit 1 adjacent N 1165715 E 1846277	
Drilling Contractor and Rig MACTEC/Burnett/219907 / CME 75		Elevation and Datum 562.2 feet MSL	Ground Water Depth 16.5 feet
Casing Size and Depth none		Length of Core Barrel and Bit 10 feet / 10 feet	No. of Core Boxes 4
		Borehole Inclination -90	Logged by G. Maximov
		Total Depth 50 feet	
		Depth to Bedrock 8.2 feet	
		Date Started 4/2/06	
		Date Completed 4/2/06	

Reviewed by / Date F. Syms 5/27/06  
 Reviewed by / Date M. Gray 10-22-07



Depth (feet)	Lithology	Run No.	Recovery / Cut	% RQD	Weathering	Strength	In-Situ Testing	Lithology	Remarks	Elevation (feet)
0								CONCRETE removed using 6 inch thin wall bit, no rebar, smooth break at 3.1 ft. NQ core began at 4.3 ft.		562
1		1	$\frac{2.3}{2.5}$							561
2										560
3		2	$\frac{1.6}{1.8}$	100						559
4									Start core drilling 4/2/06	558
5										557
6		1	4.8							556
7										555
8										554
9					SW	R4 to R5		META-GRANODIORITE, bluish gray (10B 6/1), medium grain, equigranular, very closely spaced totally healed fractures CONTINUOUS ROCK	RQD applies to rock only	553
10										552
11		2	$\frac{4.7}{5.0}$	80	SW	R4 to R5				551
12										550
13								META-QUARTZ DIORITE, bluish gray (10B 5/1), medium grain, equigranular		549
14										548
15										547
16		3	$\frac{5.0}{5.0}$	96	F	R4 to R5	▽			546
17										545
18										544
19								META-GRANODIORITE to META-QUARTZ DIORITE, bluish gray (10B 5/1), medium grain, equigranular		543
20										542
21		4	$\frac{5.0}{5.0}$	98	F	R4 to R5				541
22										540
23										539
24										538
25										537
26		5	$\frac{4.9}{5.0}$	48	SW	R4 to R5				536
27										535
28								Meta-diorite dike? upper contact highly irregular, lower contact at 45°		534
29										533
30								META-GRANODIORITE to META-QUARTZ DIORITE, bluish gray (10B 5/1), medium grained, equigranular		532
31		6	$\frac{5.0}{5.0}$	81	F	R4 to R5				531
32										530
33										529
34								SAA		528
35										527
36		7	$\frac{5.0}{5.0}$	80	F	R4 to R5				526
37										525
38										524
39										523
40										523

Project Name and Job Number  
 Lee Nuclear Station COL  
 6234-06-3389



ROCK LOG - Boring No. B-1005

Depth (feet)	Lithology	Run No.	Recovery / Cut	% RQD	Weathering	Strength	In-Situ Testing	Lithology	Remarks	Elevation (feet)
40										522
41		8	5.0	89	F	R4 to R5		SAA, but lighter color (10B 6/1)		521
42			5.0							520
43										519
44										518
45										517
46					F	R4 to R5				516
47		9	5.7	74				SAA; bluish gray (10B 5/1)		515
48			6.0							514
49					SW	R4 to R5			Coring terminated on 4/2/06	513
50										512
51								Total Depth 50 ft. Groundwater encountered at 16.5 feet Borehole Grouted On 4/3/06		511
52										510
53										509
54										508
55										507
56										506
57										505
58										504
59										503
60										502
61										501
62								500		
63								499		
64								498		
65								497		
66								496		
67								495		
68								494		
69								493		
70								492		
71								491		
72								490		
73								489		
74								488		
75								487		
76								486		
77								485		
78								484		
79								483		
80										



Project Name and Job Number Lee Nuclear Station COL 6234-06-3389		  ROCK LOG - Boring No. <b>B-1006</b>	
Type and Diameter of Boring NQ core / 3 inch		Boring Location Unit 1 adjacent N 1165456 E 1846165	
Drilling Contractor and Rig MACTEC/Burnett/219907 / CME 75		Elevation and Datum 589.2 feet MSL	Ground Water Depth N/A
Casing Size and Depth none		Length of Core Barrel and Bit 10 feet / 10 feet	No. of Core Boxes 1
		Borehole Inclination -90	Logged by G. Maximov
		Total Depth 30 feet	
		Depth to Bedrock 2 feet	
		Date Started 4/3/06	
		Date Completed 4/4/06	

Reviewed by / Date F. Syms 5/28/06

Reviewed by / Date M. Gray 10-22-07

Depth (feet)	Lithology	Run No.	Recovery / Cut	% RQD	Weathering	Strength	In-Situ Testing	Lithology	Remarks	Elevation (feet)
0								Unsampled gravel fill	Begin drilling on 4/3/06	589
1										588
2		1	1.0 / 1.0	45	F	R4 to R5		META-QUARTZ DIORITE		587
3										586
4										585
5		2	2.9 / 5.0	0	MW	R4 to R5				584
6										583
7										582
8										581
9										580
10										579
11		3	0.8 / 5.0	8	MW	R4 to R5				578
12										577
13										576
14					MW	R4 to R5		META-GRANODIORITE, bluish gray (10B 6/1), medium grained, equigranular, but highly weathered and pitted, strong oxidation.		575
15					HW	R0 to R1				574
16		4	2.5 / 5.0	12						573
17					CW	R0				572
18										571
19										570
20										569
21		5	0.0 / 5.0	0	CW	R0				568
22										567
23										566
24										565
25										564
26		6	0.2 / 5.0	0	CW	R0				563
27										562
28										561
29								No core recovered	End 4/3/06 Begin 4/4/06	560
30									Lost core barrel, hole abandon at 30 ft	559
31									Moved to B-1006A	558
32										557
33										556
34										555
35										554
36										553
37										552
38										551
39										550
40										



Project Name and Job Number Lee Nuclear Station COL 6234-06-3389		  ROCK LOG - Boring No. <b>B-1006A</b>	
Type and Diameter of Boring NQ core / 3 inch		Boring Location Unit 1 adjacent N 1165453 E 1846160	
Drilling Contractor and Rig MACTEC/Burnett/219907 / CME 75		Elevation and Datum 589.6 feet MSL	Ground Water Depth 25 feet
Casing Size and Depth 3.5 inch / 14 feet		Length of Core Barrel and Bit 10 feet / 10 feet	No. of Core Boxes 3
		Borehole Inclination -90	Logged by G. Maximov
		Total Depth 90 feet	
		Depth to Bedrock 14 feet	
		Date Started 4/10/06	
		Date Completed 4/17/06	

Reviewed by / Date F. Syms 5/28/06

Reviewed by / Date M. Gray 10-22-07

Depth (feet)	Lithology	Run No.	Recovery / Cut	% RQD	Weathering	Strength	In-Situ Testing	Lithology	Remarks	Elevation (feet)
0								No Sampling	Start 4/11/06	589
1									0 to 14 ft - Drilled with NW casing without sampling	588
2										587
3										586
4										585
5										584
6										583
7										582
8										581
9										580
10										579
11										578
12										577
13										576
14									Begin NQ rock coring	575
15		1	1.4 / 5.0	0	SW	R4 to R5		META-QUARTZ DIORITE, light gray (N 7), microcrystalline, thick quartz vein? massive body of quartz.		574
16										573
17										572
18					HW	R0 to R1		META-GRANODIORITE, originally bluish gray (10B 6/1), medium gray, equigranular, pitted with heavy oxidation.		571
19										570
20										569
21		2	0.3 / 5.0	0	HW	R0 to R1				568
22										567
23										566
24										565
25										564
26		3	0.0 / 5.0	0	CW	R0				563
27										562
28										561
29								META-DIORITE medium to fine grain, equigranular, weathered salt and pepper appearance with >50% dark minerals, quartz veins up to 0.2 inches wide.		560
30										559
31		4	0.9 / 5.0	0	HW	R0 to R1				558
32										557
33										556
34										555
35					MW	R2				554
36		5	3.6 / 5.0	7				META-GRANODIORITE, originally bluish gray (10B 6/1), medium grained, equigranular		553
37					MW	R3				552
38										551
39										550
40										550

Project Name and Job Number  
 Lee Nuclear Station COL  
 6234-06-3389



ROCK LOG - Boring No. B-1006A



Depth (feet)	Lithology	Run No.	Recovery / Cut	% RQD	Weathering	Strength	In-Situ Testing	Lithology	Remarks	Elevation (feet)
40										549
41		6	4.0 / 5.0	0	MW	R3		SAA		548
42										547
43										546
44										545
45										544
46		7	3.5 / 5.0	10	HW to MW	R3				543
47										542
48										541
49										540
50					MW to SW	R3 to R4				539
51		8	4.1 / 5.0	20				META-DIORITE, salt and pepper appearance (aprox. 10B 4/1), medium grain, equigranular, minor poorly developed foliation, >50% dark minerals.		538
52										537
53										536
54										535
55					SW	R3 to R4				534
56		9	3.6 / 5.0	16						533
57										532
58								SAA, CONTINUOUS ROCK		531
59										530
60										529
61		10	5.0 / 5.0	90	F	R4 to R5				528
62										527
63								Meta-granodiorite xenolith 63.2 to 63.7 ft		526
64										525
65										524
66		11	4.8 / 5.0	83						523
67								META-GRANODIORITE; light bluish gray (10B 7/1); medium to coarse grained; equigranular		522
68										521
69					F	R4 to R5				520
70										519
71		12	5.0 / 5.0	80						518
72										517
73										516
74										515
75								End of 4/11/06 Begin day 4/12/06, water level at 25 ft		514
76										513
77		13	5.9 / 6.0	70	F	R4 to R5				512
78										511
79										510
80										510

Project Name and Job Number  
 Lee Nuclear Station COL  
 6234-06-3389



ROCK LOG - Boring No. B-1006A

Depth (feet)	Lithology	Run No.	Recovery / Cut	% RQD	Weathering	Strength	In-Situ Testing	Lithology	Remarks	Elevation (feet)
80										509
81									End day 4/12/06 Begin day 4/14/06	508
82		14	5.0 5.0	100	F	R4 to R5				507
83										506
84										505
85										504
86										503
87		15	5.0 5.0	80	F	R4 to R5				502
88										501
89										500
90								META-GRANODIORITE, light bluish gray (5PB 8/1), medium grain.	Coring terminated on 4/14/06	499
91										498
92										497
93								Total Depth 90 ft. Groundwater encountered at 25 feet Borehole Grouted On 4/15/06		496
94										495
95										494
96										493
97										492
98										491
99										490
100										489
101										488
102										487
103										486
104										485
105										484
106										483
107										482
108										481
109										480
110										479
111										478
112										477
113										476
114										475
115										474
116										473
117										472
118										471
119										470
120										470

Project Name and Job Number Lee Nuclear Station COL 6234-06-3389		  ROCK LOG - Boring No. <b>B-1007</b>	
Type and Diameter of Boring NQ core / 3 inch		Boring Location Unit 1 adjacent N 1165712 E 1846489	Total Depth 51.25 feet
Drilling Contractor and Rig MACTEC/Burnett/219907 / CME 75		Elevation and Datum 563 feet MSL	Ground Water Depth 7 feet
Casing Size and Depth none		Length of Core Barrel and Bit 10 feet / 10 feet	No. of Core Boxes 3
		Borehole Inclination -90	Logged by J. Martin
		Date Started 3/28/06	Date Completed 3/29/06

Reviewed by / Date F. Syms 5/28/06  
 Reviewed by / Date M. Gray 10-22-07



Depth (feet)	Lithology	Run No.	Recovery / Cut	% RQD	Weathering	Strength	In-Situ Testing	Lithology	Remarks	Elevation (feet)
0								CONCRETE removed using 6 inch thin wall bit. #6 rebar layer at 8 inches and 43 inches below top.	Concrete pre cored with thin wall bit to 4.25 ft 4 inch diameter steel pipe from 14 to 18 inch	563
1		1	2.3 / 2.5							562
2										561
3		2	1.8 / 1.8							560
4										559
5								CONCRETE	Begin core on 3/28/06	558
6										557
7		1	5.0 / 5.0	82	SW to F	R4 to R5		META-GRANODIORITE, blue gray (N 6), medium grain, equigranular, weak foliation can be seen by mafic minerals orientation, healed fractures closely spaced subparallel to foliation, biotite, quartz, K-spar, plagioclase, few quartz veins. CONTINUOUS ROCK	Losing water circulation at surface	556
8										555
9										554
10										553
11					SW to F					552
12		2	4.9 / 5.0	70		R4 to R5				551
13					F					550
14								1/4 to 1/2 inch quartz vein		549
15										548
16								META-GRANODIORITE gneissic foliation grades to more distinct foliation		547
17		3	5.0 / 5.0	86	F	R4 to R5		META-DIORITE, dark gray (N 4), fine grained, equigranular, contact shows slight gneissic bonding; calcite veins to 2 mm closely spaced 16 to 17 ft.		546
18										545
19										544
20										543
21										542
22		4	5.0 / 5.0	100	F	R4 to R5				541
23										540
24								Separation into mineral bands at contact increase in grain size, contact recrystallization?		539
25										538
26										537
27		5	4.7 / 5.0	58	F	R4 to R5		META-GRANODIORITE, gray (N 6), equigranular, medium grain, numerous calcite veins and quartz		536
28										535
29										534
30										533
31										532
32		6	5.0 / 5.0	77	F	R4 to R5				531
33										530
34										529
35										528
36										527
37		7	4.9 / 5.0	91	F	R4 to R5				526
38										525
39								META-DIORITE, dark gray (N 4), equigranular, fine grained lace with quartz vein, some containing chalcopryite, foliated		524
40									End of 3/28/06	523

Project Name and Job Number  
 Lee Nuclear Station COL  
 6234-06-3389



ROCK LOG - Boring No. B-1007

Depth (feet)	Lithology	Run No.	Recovery / Cut	% RQD	Weathering	Strength	In-Situ Testing	Lithology	Remarks	Elevation (feet)
40									Begin day 3/29/06	523
41		8	4.7 / 5.0	88	F	R4 to R5				522
42										521
43										520
44								META-GRANODIORITE, gray (N 6) equigranular, medium grain		519
45										518
46		9	5.0 / 5.0	100	F	R4 to R5				517
47										516
48								META-DIORITE, foliated, dark gray (N 4) equigranular, fine grained.		515
49										514
50		10	1.9 / 2.0	95	F	R4 to R5				513
51								META-GRANODIORITE xenolith, irregular		512
52									Coring terminated on 3/29/06	511
53									Water level at 7 ft	510
54										509
55								Total Depth 51.25 ft.		508
56								Groundwater encountered at 7 feet		507
57								Borehole Grouted On 3/29/06		506
58										505
59										504
60										503
61										502
62										501
63										500
64										499
65										498
66										497
67										496
68										495
69										494
70										493
71										492
72										491
73										490
74										489
75										488
76										487
77										486
78										485
79										484
80										483

Project Name and Job Number Lee Nuclear Station COL 6234-06-3389		  ROCK LOG - Boring No. <b>B-1008</b>	
Type and Diameter of Boring NQ core / 3 inch		Boring Location Unit 1 adjacent N 1165623 E 1846335	
Drilling Contractor and Rig MACTEC/Burnett/219907 / CME 75		Elevation and Datum 563.2 feet MSL	Ground Water Depth 15 feet
Casing Size and Depth none		Length of Core Barrel and Bit 10 feet / 10 feet	No. of Core Boxes 3
		Borehole Inclination -90	Logged by G. Maximov
		Date Started 3/30/06	
		Date Completed 3/31/06	

Reviewed by / Date F. Syms 5/27/06  
 Reviewed by / Date M. Gray 10-22-07



Depth (feet)	Lithology	Run No.	Recovery / Cut	% RQD	Weathering	Strength	In-Situ Testing	Lithology	Remarks	Elevation (feet)
0										563
1		1	2.4 / 2.5					CONCRETE removed using 6 inch thin wall bit. Several #3 rebars from 5.75 to 7.5 inch below the top. Several #5 rebars from 40 to 41 inch, #8 rebar at 3 inch	Concrete removed by thin wall bit to 4.25 ft	562
2										561
3		2	1.8 / 1.8							560
4										559
5								CONCRETE	Begin core 3/30/06	558
6										557
7		1	3.4 / 5.8	91	MW	R2		META-DIORITE, pyrite-rich, schistose fabric. CONTINUOUS ROCK	RQD applies to rock only	556
8					F	R4 to R5		META-GRANODIORITE, light gray (N 7), medium to coarse grain.		555
9										554
10										553
11										552
12		2	5.0 / 5.0	99	F	R4 to R5				551
13										550
14										549
15								META-GRANODIORITE, gray (N 6)		548
16										547
17		3	5.0 / 5.0	55	F	R4 to R5				546
18										545
19										544
20										543
21								Pervasive calcite infilling along joints		542
22		4	5.0 / 5.0	66	F	R4 to R5				541
23										540
24										539
25										538
26										537
27		5	5.0 / 5.0	85	F	R4 to R5				536
28										535
29										534
30										533
31								META-GRANODIORITE, gray (N 6), medium to coarse grain with some darker (more mafic) xenoliths.		532
32		6	5.0 / 5.0	80	F	R4 to R5				531
33										530
34										529
35										528
36										527
37		7	4.7 / 5.0	82	F	R4 to R5				526
38										525
39										524
40										524

Project Name and Job Number  
 Lee Nuclear Station COL  
 6234-06-3389



ROCK LOG - Boring No. B-1008

Depth (feet)	Lithology	Run No.	Recovery / Cut	% RQD	Weathering	Strength	In-Situ Testing	Lithology	Remarks	Elevation (feet)
40										523
41										522
42		8	4.9 5.0	94	F	R4 to R5		Pervasive calcite veins		521
43										520
44										519
45								META-GRANODIORITE, quartz vein and thin calcite veins		518
46										517
47										516
48		9	6.0 6.0	93	F	R4 to R5		META-QUARTZ DIORITE to META-DIORITE, bluish gray (5B 5/1), medium grained		515
49								META-GRANODIORITE, gray (N 6)		514
50								META-QUARTZ DIORITE to META-DIORITE, bluish gray (5B 5/1), medium grained		513
51								META-GRANODIORITE, gray (N 6), medium to coarse grained, some calcite veins.		512
52									End day 3/30/06	511
53									Begin 3/31/06; water level at 15 ft	510
54									Coring terminated on 3/31/06	509
55								Total Depth 51 ft.		508
56								Groundwater encountered at 15 feet		507
57								Borehole Grouted On 3/31/06		506
58										505
59										504
60										503
61										502
62										501
63										500
64										499
65										498
66										497
67										496
68										495
69										494
70										493
71										492
72										491
73										490
74										489
75										488
76										487
77										486
78										485
79										484
80										

Project Name and Job Number Lee Nuclear Station COL 6234-06-3389		  ROCK LOG - Boring No. <b>B-1009</b>	
Type and Diameter of Boring Concrete core / 6 inch	Boring Location Unit 1 adjacent N 1165530 E 1846393	Total Depth 2.5 feet	
Drilling Contractor and Rig Thin wall bit / Concrete core	Elevation and Datum 563 feet MSL	Ground Water Depth N/A	Depth to Bedrock N/A
Casing Size and Depth none	Length of Core Barrel and Bit 2.5 feet / 2.5 feet	No. of Core Boxes 1	Date Started 3/13/06
	Borehole Inclination -90	Logged by B. Reinicker	Date Completed 3/13/06

Reviewed by / Date C. Sams 4/7/06

Reviewed by / Date M. Gray 10-22-07

Depth (feet)	Lithology	Run No.	Recovery / Cut	% RQD	Weathering	Strength	In-Situ Testing	Lithology	Remarks	Elevation (feet)
0										563
1		1	1.3 2.5					CONCRETE removed using 6 inch thin wall bit by coring sub-contractor, approximately 7/8 inch diameter rebar at 7 inch to 7-7/8 inch. Encountered pipe at 13 1/4 inch. Bottom of retrieval core at 16 1/4 inch.	Start 3/13/06 Water loss at 1 ft Core not recoverable below 16 inch due to pipe	562
2										561
3									End boring 3/13/06, core not continued due to pipe, see B-1009A	560
4										559
5										558
6										557
7										556
8										555
9										554
10										553
11										552
12										551
13										550
14										549
15										548
16										547
17										546
18										545
19										544
20										543
21										542
22										541
23										540
24										539
25										538
26										537
27										536
28										535
29										534
30										533
31										532
32										531
33										530
34										529
35										528
36										527
37										526
38										525
39										524
40										523



Project Name and Job Number Lee Nuclear Station COL <b>MACTEC</b> <b>WLA</b> 6234-06-3389		<b>ROCK LOG - Boring No. B-1009A</b>	
Type and Diameter of Boring NQ core / 3 inch		Boring Location Unit 1 adjacent turbine room N 1165529 E 1846392	Total Depth 51 feet
Drilling Contractor and Rig MACTEC/Burnett/219907 / CME 75		Elevation and Datum 562.9 feet MSL	Ground Water Depth 0 feet
Casing Size and Depth none		Length of Core Barrel and Bit 10 feet / 10 feet	No. of Core Boxes 3
		Borehole Inclination -90	Logged by G. Maximov
		Date Started 3/31/06	Date Completed 4/1/06

Reviewed by / Date F. Syms 5/27/06  
 Reviewed by / Date M. Gray 10-22-07



Depth (feet)	Lithology	Run No.	Recovery / Cut	% RQD	Weathering	Strength	In-Situ Testing	Lithology	Remarks	Elevation (feet)
0								CONCRETE removed using 6 inch thin wall bit. Light gray, approximately 1 inch diameter rebar at 8 to 9 inches encountered pipe from 14 to 17 3/4 inches. Approximately 1 inch diameter rebar at 40.5 to 41.5 inches	Concrete removed by thin wall to 5 ft; location 19 inch from B-1009	562
1										561
2										560
3										559
4										558
5								CONCRETE, dark gray color change at 46.75 inches CORING TERMINATED at 5.0 ft.	Begin coring 3/31/06	557
6								CONCRETE		556
7		1	5.0 / 5.0							555
8										554
9										553
10										552
11										551
12										550
13		2	5.0 / 5.0							549
14										548
15										547
16										546
17										545
18		3	5.0 / 5.0							544
19										543
20										542
21								META-GRANODIORITE, gray (N 6), medium coarse grain, some calcite veins CONTINUOUS ROCK	End 3/31/06 Begin 4/1/06; water level at 0 ft due to nearby pumping operation	541
22		4	4.6 / 5.0	77	F	R4 to R5				540
23										539
24										538
25										537
26										536
27		5	4.7 / 5.0	83	F	R4 to R5				535
28								META-QUARTZ DIORITE for 0.2 ft, no definite contact, slightly more mafic, possible xenolith		534
29										533
30										532
31										531
32		6	4.4 / 5.0	72	SW	R4 to R5				530
33										529
34										528
35										527
36								META-GRANODIORITE to META-QUARTZ DIORITE, gray to bluish gray (N 6 to 10B 5/1 to 10B 6/1), medium grain, At about 35 ft. begin to see color variation, gray grading into darker bluish gray, changes occur over intervals of 0.5 to 1 ft.		526
37		7	4.4 / 5.0	81	SW to F	R4 to R5				525
38								More prominent calcite veining, veins up to 0.1 inch		524
39										523
40										522

Project Name and Job Number  
 Lee Nuclear Station COL  
 6234-06-3389



ROCK LOG - Boring No. B-1009A

Depth (feet)	Lithology	Run No.	Recovery / Cut	% RQD	Weathering	Strength	In-Situ Testing	Lithology	Remarks	Elevation (feet)
40										522
41										521
42		8	5.0 / 5.0	71	F	R4 to R5				520
43										519
44										518
45										517
46										516
47										515
48		9	5.5 / 6.0	82	F	R4 to R5				514
49										513
50										512
51										511
52									Coring terminated 4/1/06; water at 16 ft	510
53										509
54								Total Depth 51 ft. Groundwater encountered at 0 feet Borehole Grouted On 4/1/06		508
55										507
56										506
57										505
58										504
59										503
60										502
61										501
62										500
63										499
64										498
65										497
66										496
67										495
68										494
69										493
70										492
71										491
72										490
73										489
74										488
75										487
76										486
77										485
78										484
79										483
80										483

Project Name and Job Number Lee Nuclear Station COL 6234-06-3389		 		<b>ROCK LOG - Boring No. B-1010</b>	
Type and Diameter of Boring NQ core / 3 inch		Boring Location Unit 1 adjacent N 1165551 E 1846525		Total Depth 51 feet	
Drilling Contractor and Rig MACTEC/Burnett/219907 / CME 75		Elevation and Datum 563.1 feet MSL	Ground Water Depth 7 feet	Depth to Bedrock 6.2 feet	
Casing Size and Depth none		Length of Core Barrel and Bit 10 feet / 10 feet	No. of Core Boxes 3	Date Started 3/29/06	
		Borehole Inclination -90	Logged by G. Maximov	Date Completed 3/29/06	

Reviewed by / Date F. Syms 5/28/06  
 Reviewed by / Date M. Gray 10-22-07

Depth (feet)	Lithology	Run No.	Recovery / Cut	% RQD	Weathering	Strength	In-Situ Testing	Lithology	Remarks	Elevation (feet)
0										563
1		1	2.0 / 2.5					CONCRETE removed using 6 inch thin wall bit. 7/8 inch diameter rebar at 8 1/4 inches	Concrete removed by 6 inch thin wall bit to 4.25 ft	562
2								CONCRETE 7/8 to 1 inch diameter rebar at 43 1/2 to 45 inches.		561
3		2	1.8 / 1.8							560
4										559
5								CONCRETE	Begin drilling 3/29/06	558
6										557
7		1	5.1 / 5.1	71	F	R4 to R5		META-GRANODIORITE to META-QUARTZ DIORITE, gray (N 5) fine to medium grained, pervasive calcite veins up to 0.5 inch thick along foliation, weak foliation		556
8								CONTINUOUS ROCK		555
9										554
10								Mostly fine grain		553
11										552
12		2	5.7 / 5.7	89	F	R4 to R5				551
13										550
14										549
15										548
16										547
17		3	4.6 / 5.0	86	F	R4 to R5		META-DIORITE dark gray (N 5), fine grain, pervasive calcite veins.		546
18										545
19										544
20								Gradational Zone; migmatite texture		543
21										542
22		4	5.0 / 5.0	68	F	R4 to R5		META-GRANODIORITE, gray (N 6), medium to coarse grain		541
23										540
24										539
25										538
26										537
27		5	4.9 / 5.0	86	F	R4 to R5				536
28										535
29										534
30										533
31										532
32		6	5.0 / 5.0	96	F	R4 to R5		META-QUARTZ DIORITE, dark gray (N 5), medium grain, with pervasive calcite veins		531
33										530
34										529
35										528
36										527
37		7	4.5 / 5.0	87	F	R4 to R5				526
38										525
39										524
40										524

Project Name and Job Number  
 Lee Nuclear Station COL  
 6234-06-3389



**ROCK LOG - Boring No. B-1010**

Depth (feet)	Lithology	Run No.	Recovery / Cut	% RQD	Weathering	Strength	In-Situ Testing	Lithology	Remarks	Elevation (feet)
40										523
41										522
42		8	4.9	94	F	R4 to R5		METAGRANODIORITE, gray (N 5), medium to coarse grain.		521
43	5.0		520							
44										519
45										518
46		9	5.5	92	F	R4 to R5				517
47			5.0							516
48										515
49										514
50										513
51										512
52									Coring terminated on 3/29/06; water at 7 ft	511
53										510
54								Total Depth 51 ft.		509
55								Groundwater encountered at 7 feet		508
56								Borehole Grouted On 3/29/06		507
57										506
58										505
59										504
60										503
61										502
62										501
63										500
64										499
65										498
66										497
67										496
68										495
69										494
70										493
71										492
72										491
73										490
74										489
75										488
76										487
77										486
78										485
79										484
80										

Project Name and Job Number Lee Nuclear Station COL <b>MACTEC</b> <b>WLA</b> 6234-06-3389		<b>ROCK LOG - Boring No. B-1011</b>	
Type and Diameter of Boring HQ core / 3.5 inch		Boring Location Unit 1 adjacent N 116597 E 1846673	Total Depth 220 feet
Drilling Contractor and Rig MACTEC/Banks/337153 / CME 550 X		Elevation and Datum 537.7 feet MSL	Ground Water Depth 4 feet
Casing Size and Depth none		Length of Core Barrel and Bit 7 feet / 13 feet	No. of Core Boxes 16
		Borehole Inclination -90	Logged by R. Ortiz
		Date Started 3/20/06	Date Completed 3/29/06

Reviewed by / Date F. Syms 5/28/06  
 Reviewed by / Date M. Gray 10-22-07

Depth (feet)	Lithology	Run No.	Recovery / Cut	% RQD	Weathering	Strength	In-Situ Testing	Lithology	Remarks	Elevation (feet)
0								META-DIORITE, greenish gray, very fine grained, massive.	Begin 3/20/06	537
1		1	$\frac{2.5}{3.0}$	81	SW to F	R3		CONTINUOUS ROCK		536
2										535
3										534
4		2	$\frac{3.9}{4.0}$	80	SW to F	R3		META-GRANODIORITE to META-QUARTZ DIORITE		533
5										532
6										531
7		3	$\frac{1.0}{1.0}$	0	SW to F	R3		META-DIORITE 7.5 to 8 ft		530
8								META-QUARTZ DIORITE to META-GRANODIORITE, fine to medium grained, massive		529
9										528
10		4	$\frac{4.9}{5.0}$	98	SW to F	R3				527
11										526
12										525
13										524
14										523
15		5	$\frac{4.3}{5.0}$	86	SW to F	R3 to R4		META-GRANODIORITE to META-QUARTZ DIORITE; quartz, plagioclase, and biotite gneiss metagranitoid		522
16										521
17										520
18										519
19		6	$\frac{5.0}{5.0}$	82	SW to F	R3 to R4		META-QUARTZ DIORITE, medium to coarse grained, moderately spaced fractures (foliation joints), mafic xenoliths up to 1 inch are present but not prevalent, quartz, plagioclase, biotite gneiss		518
20										517
21										516
22										515
23										514
24								SAA, medium to fine grained, quartz and feldspar veins are randomly oriented.		513
25		7	$\frac{4.5}{5.0}$	71	SW to F	R3 to R4				512
26										511
27										510
28										509
29		8	$\frac{4.9}{5.0}$	85	SW to F	R3 to R4		SAA; quartz, plagioclase gneiss, minor K-spar (as veins) calcite associated with incipient fractures; large pegmatite quartz vein cut half the diameter and half the length of the core between 28 and 30.3 ft		508
30										507
31										506
32										505
33									Losing ~50% of water Hard, slow drilling.	504
34						R3				503
35		9	$\frac{3.5}{3.5}$	97	SW to F	R4 to R5		SAA, fine to medium grained, quartz, plagioclase gneiss; fractures appear to have manganese oxide and possible slickenside development		502
36								Quartz pegmatite vein from 35 to 38.65 ft		501
37		10	$\frac{1.5}{1.5}$	100	SW to F	R4 to R5				500
38										499
39		11	$\frac{2.8}{2.8}$	94	SW to F	R4 to R5				498

Project Name and Job Number  
 Lee Nuclear Station COL  
 6234-06-3389



ROCK LOG - Boring No. B-1011

Depth (feet)	Lithology	Run No.	Recovery / Cut	% RQD	Weathering	Strength	In-Situ Testing	Lithology	Remarks	Elevation (feet)
40			3.0					Quartz pegmatite vein from 40.2 to 40.6 ft		497
41								SAA, slightly coarser grained than samples above, quartz, plagioclase gneiss		496
42		12	$\frac{1.9}{2.0}$	95	SW to F	R4 to R5				495
43								SAA, massive, predominately equigranular, quartz, plagioclase, biotite gneiss.		494
44										493
45		13	$\frac{3.6}{3.6}$	92	SW to F	R3 to R4				492
46										491
47		14	$\frac{1.3}{1.4}$	93	SW to F	R3 to R4			Start of day 3/22/06; water level at 5.4 ft	490
48										489
49										488
50		15	$\frac{5.0}{5.0}$	78	SW to F	R3 to R4				487
51										486
52										485
53								META-QUARTZ DIORITE to META-GRANODIORITE, bluish gray, medium to fine grained, massive, primarily equigranular, quartz, plagioclase, biotite gneiss, metagranitoid		484
54										483
55		16	$\frac{5.0}{5.0}$	89	SW to F	R4 to R5				482
56										481
57										480
58										479
59										478
60		17	$\frac{4.9}{5.0}$	96	SW to F	R4 to R5		META-QUARTZ DIORITE, bluish gray, quartz, plagioclase, biotite gneiss, some mafic xenoliths up to 1.5 inch wide, many healed joints with calcite.		477
61										476
62										475
63										474
64								SAA, massive, equigranular, numerous randomly oriented healed joints, unhealed joint surfaces are partially mineralized with probable chlorite; metagranitoid.		473
65		18	$\frac{5.0}{5.0}$	100	SW to F	R4 to R5				472
66										471
67										470
68										469
69										468
70		19	$\frac{4.8}{5.0}$	96	SW to F	R4 to R5				467
71										466
72										465
73										464
74								SAA, medium to coarse grained, massive to weakly foliated, calcite mineralization along incipient fractures and along joint surfaces, some randomly oriented mafic xenoliths.	End of day 3/22/06 Start day 3/27/06 water level at 3 ft	463
75		20	$\frac{5.0}{5.0}$	100	SW to F	R4 to R5				462
76										461
77										460
78										459
79										458
80			3.9							458

Project Name and Job Number  
 Lee Nuclear Station COL  
 6234-06-3389



ROCK LOG - Boring No. B-1011

Depth (feet)	Lithology	Run No.	Recovery / Cut	% RQD	Weathering	Strength	In-Situ Testing	Lithology	Remarks	Elevation (feet)	
80		21	4.0	98	SW to F	R4 to R5				457	
81										456	
82		22	0.9 / 1.0	66	SW to F	R4 to R5		SAA; calcite mineralization along healed fractures and joint surfaces some mafic xenoliths.		455	
83										454	
84										453	
85		23	4.9 / 5.0	84	SW to F	R4 to R5		SAA; bluish gray; medium to coarse grained; massive; some to many mafic xenoliths; plagioclase, quartz, biotite gneiss		452	
86										451	
87										450	
88										449	
89		24	5.0 / 5.0	100	F	R4 to R5		META-QUARTZ DIORITE to META-GRANODIORITE; bluish gray; medium to coarse grained; massive; calcite mineralization and minor K-spar mineralization along healed fractures and joint surfaces; some mafic xenoliths; plagioclase, quartz, biotite gneiss		448	
90										447	
91										446	
92										445	
93										444	
94										443	
95		25	5.0 / 5.0	100	F	R4 to R5		META-QUARTZ DIORITE; bluish gray; medium to coarse grained; massive; calcite and minor K-spar mineralization along healed fractures and joint surfaces; mafic xenoliths randomly oriented; quartz, plagioclase, biotite gneiss		442	
96										441	
97										440	
98										439	
99										438	
100		26	4.8 / 5.0	96	SW to F	R4 to R5		SAA; fine to medium grained; sample dominated by plagioclase and quartz with rich K-spar zones; some mafic xenoliths present		437	
101										436	
102										435	
103										434	
104		27	4.3 / 5.0	80	SW to F	R3 to R4			End of day 3/27/06 Start of day 3/28/06, water measured at 4 ft		433
105											432
106										431	
107										430	
108										429	
109		28	4.8 / 5.0	84	SW to F	R3 to R4				428	
110										427	
111									426		
112									425		
113									424		
114									423		
115		29	4.9 / 5.0	94	SW to F	R3 to R4		META-QUARTZ DIORITE, fine to medium grained, massive, unit dominated by quartz and feldspar (plagioclase), also some biotite (~15%), some mafic		422	
116										421	
117										420	
118										419	
119		30	3.4	75	SW to F	R3 to R4			418		
120										417	

Project Name and Job Number  
 Lee Nuclear Station COL  
 6234-06-3389



ROCK LOG - Boring No. B-1011

Depth (feet)	Lithology	Run No.	Recovery / Cut	% RQD	Weathering	Strength	In-Situ Testing	Lithology	Remarks	Elevation (feet)
120			3.4					xenoliths.		417
121										416
122		31	1.5 / 1.6	90	SW to F	R3 to R4				415
123										414
124						R3		META-QUARTZ DIORITE to META-GRANODIORITE, fine to medium grained, massive, dominated by plagioclase, quartz, and biotite, some mafic xenoliths		413
125		32	4.9 / 5.0	98	SW to F					412
126						R4 to R5				411
127										410
128								SAA		409
129										408
130		33	5.0 / 5.0	97	F	R4 to R5				407
131										406
132										405
133		34	1.0 / 1.0	85	SW to F	R4 to R5				404
134										403
135								META-GRANODIORITE to META-QUARTZ DIORITE, fine to medium grained, massive, plagioclase, quartz, and biotite are dominant minerals, some K-spar is also present, some randomly oriented mafic xenoliths also present.	Hard, slow drilling	402
136		35	3.9 / 4.0	98	SW to F	R4 to R5				401
137										400
138										399
139										398
140		36	5.0 / 5.0	96	SW to F	R4 to R5				397
141										396
142										395
143										394
144								META-QUARTZ DIORITE; bluish gray; fine to medium grained; massive; dominated by plagioclase, quartz, and biotite; some mafic xenoliths are found randomly oriented within sample		393
145		37	5.0 / 5.0	94	SW to F	R4 to R5				392
146										391
147										390
148										389
149								META-GRANODIORITE to META-QUARTZ DIORITE, fine to medium grained, massive, plagioclase, quartz, and biotite are the main major minerals, some randomly oriented mafic xenoliths present		388
150		38	5.0 / 5.0	90	SW to F	R4 to R5				387
151										386
152										385
153										384
154								META-GRANODIORITE to META-QUARTZ DIORITE, massive, fine to medium grained, biotite is accessory mineral to plagioclase and quartz	End of day 3/28/06	383
155		39	5.0 / 5.0	94	SW to F	R4 to R5			Start 3/29/06 water level at 4 ft	382
156										381
157										380
158										379
159								SAA, fine to coarse grained, quartz and feldspar (plagioclase and some K-spar); biotite is dominant accessory mineral; some mafic xenoliths present show		378
160										377



Project Name and Job Number  
 Lee Nuclear Station COL  
 6234-06-3389



ROCK LOG - Boring No. B-1011

Depth (feet)	Lithology	Run No.	Recovery / Cut	% RQD	Weathering	Strength	In-Situ Testing	Lithology	Remarks	Elevation (feet)
160		40	4.9 / 5.0	89	SW to F	R3 to R5		probable elongation		377
161										376
162										375
163										374
164										373
165		41	5.0 / 5.0	85	SW to F	R4 to R5		SAA, bluish gray, plagioclase and quartz are dominant minerals, K-spar, biotite and some chlorite are accessory minerals, some mafic xenoliths.		372
166										371
167										370
168										369
169										368
170		42	5.0 / 5.0	94	SW to F	R3 to R5				367
171										366
172										365
173										364
174										363
175		43	4.9 / 5.0	98	SW to F	R4 to R5		META-QUARTZ DIORITE to META-GRANODIORITE, massive, fine to medium grained, some shear zones and brecciated areas are present, biotite and K-spar are the primary accessory minerals		362
176										361
177										360
178										359
179										358
180		44	5.0 / 5.0	93	SW to F	R4 to R5				357
181										356
182										355
183										354
184										353
185		45	4.9 / 5.0	92	SW to F	R3 to R5		SAA, bluish gray to pinkish gray, massive, fine to coarse grained, plagioclase alteration (translucent pink crystals) appears to be occurring along zones with high amounts of fractures both healed and open, probable foliation associated with joints.		352
186										351
187										350
188										349
189										348
190		46	5.0 / 5.0	98	SW to F	R3 to R4				347
191										346
192										345
193										344
194										343
195		47	4.8 / 5.0	96	SW to F	R4 to R5		SAA, some mafic xenoliths are present, weak to very weak foliation probable along joints.		342
196										341
197										340
198										339
199										338
200										337

Project Name and Job Number  
 Lee Nuclear Station COL  
 6234-06-3389



ROCK LOG - Boring No. B-1011

Depth (feet)	Lithology	Run No.	Recovery / Cut	% RQD	Weathering	Strength	In-Situ Testing	Lithology	Remarks	Elevation (feet)	
200	[Hatched Pattern]	48	5.0	91	SW to F	R3 to R5				337	
201			5.0							336	
202										335	
203	[Hatched Pattern]	49	5.0	100	SW to F	R4 to R5				334	
204			5.0							333	
205										332	
206	[Hatched Pattern]	50	4.8	64	SW to F	R3 to R4				331	
207			5.0							330	
208										329	
209	[Hatched Pattern]	51	7.0	100	SW to F	R3 to R4				328	
210			7.0							327	
211										326	
212	[Hatched Pattern]									325	
213											324
214											323
215	[Hatched Pattern]									322	
216											321
217											320
218	[Hatched Pattern]									319	
219											318
220											317
221	[Hatched Pattern]									316	
222											315
223											314
224											313
225											312
226											311
227											310
228											309
229											308
230											307
231		306									
232		305									
233		304									
234		303									
235		302									
236		301									
237		300									
238		299									
239		298									
240											

SAA; bluish gray; fine to medium grained; quartz, plagioclase, biotite, and possible K-spar

Losing some water ~25%

Coring terminated on 3/29/06

Total Depth 220 ft.  
 Groundwater encountered at 4 feet  
 Borehole Grouted On 4/26/06

Project Name and Job Number Lee Nuclear Station COL <b>MACTEC</b> <b>WLA</b> 6234-06-3389		<b>ROCK LOG - Boring No. B-1012</b>	
Type and Diameter of Boring HQ core / 3.5 inch		Boring Location Unit 2 N 1166228 E 1847098	Total Depth 150.2 feet
Drilling Contractor and Rig MACTEC/White/331145 / CME 55 LC		Elevation and Datum 566.2 feet MSL	Ground Water Depth 7.2 feet
Casing Size and Depth none		Length of Core Barrel and Bit 5 feet / 10 feet	No. of Core Boxes 12
		Borehole Inclination -90	Logged by G. Maximov
		Date Started 4/27/06	Date Completed 4/30/06

Reviewed by / Date F. Syms 5/28/06  
 Reviewed by / Date M. Gray 10-22-07

Depth (feet)	Lithology	Run No.	Recovery / Cut	% RQD	Weathering	Strength	In-Situ Testing	Lithology	Remarks	Elevation (feet)
0								Drilled without sampling using roller bit		566
1								META-GRANODIORITE, light bluish gray (10B 7.5/1), medium to coarse grain, equigranular.	0 to 1 ft drilled with roller bit Start 4/27/06	565
2										564
3		1	4.5 / 5.0	32	SW	R3 to R4			RQD artifiically low due to CNS blasting and excavation methods/mechanically disturbed	563
4									End day 4/27/06	562
5									Begin day 4/28/06	561
6								SAA, CONTINUOUS ROCK		560
7					SW	R4				559
8		2	5.0 / 5.0	76	MW to HW	R1				558
9										557
10					SW to F	R4				556
11										555
12										554
13		3	5.0 / 5.0	100	SW to F	R4 to R5				553
14										552
15								SAA, light bluish gray (5B 7/1), medium grained		551
16										550
17										549
18		4	4.9 / 5.0	88	F	R5				548
19										547
20										546
21										545
22										544
23		5	5.0 / 5.0	100	F	R5				543
24										542
25										541
26										540
27										539
28		6	5.0 / 5.0	100	F	R5				538
29										537
30										536
31								SAA, (10B 6.5/1)		535
32										534
33		7	5.0 / 5.0	100	F	R5				533
34										532
35										531
36										530
37										529
38		8	5.0 / 5.0	100	F	R5				528
39										527
40										527

Project Name and Job Number  
 Lee Nuclear Station COL  
 6234-06-3389



ROCK LOG - Boring No. B-1012

Depth (feet)	Lithology	Run No.	Recovery / Cut	% RQD	Weathering	Strength	In-Situ Testing	Lithology	Remarks	Elevation (feet)
40										526
41								SAA, light bluish gray (10B 7/1)		525
42										524
43		9	5.0 / 5.0	100	F	R5				523
44										522
45										521
46										520
47										519
48		10	5.0 / 5.0	100	F	R5				518
49										517
50										516
51										515
52										514
53		11	5.0 / 5.0	100	F	R5				513
54										512
55										511
56										510
57					F	R5			End day 4/28/06.	509
58		12	5.0 / 5.0	100					Begin day 4/29/06 water level at 7.2 ft.	508
59								META-DIORITE zone, bluish gray (5B 5.5/1), medium to fine grained 58.7 to 61 ft		507
60					F	R5				506
61								META-GRANODIORITE, light bluish gray (5PB 7/1), coarse grained		505
62										504
63		13	5.0 / 5.0	100	F	R5				503
64										502
65										501
66										500
67										499
68		14	5.0 / 5.0	98	F	R5				498
69										497
70										496
71								SAA, light bluish gray (5PB 7/1), coarse grain, equigranular		495
72								Brecciated (healed), sub-vertical, incipient fracture filled with calcite, vein thin, widely spaced		494
73		15	5.0 / 5.0	98	F	R5				493
74										492
75										491
76										490
77								SAA, with plagioclase along and near healed joints.		489
78		16	5.0 / 5.0	100	F	R5				488
79										487
80										487

Project Name and Job Number  
 Lee Nuclear Station COL  
 6234-06-3389



ROCK LOG - Boring No. B-1012



Depth (feet)	Lithology	Run No.	Recovery / Cut	% RQD	Weathering	Strength	In-Situ Testing	Lithology	Remarks	Elevation (feet)
80										486
81										485
82										484
83		17	5.0 / 5.0	98	F	R5				483
84										482
85										481
86										480
87										479
88		18	5.0 / 5.0	97	F	R5				478
89										477
90										476
91										475
92										474
93		19	5.0 / 5.0	97	SW to F	R4				473
94										472
95										471
96										470
97										469
98		20	5.0 / 5.0	96	F	R4				468
99										467
100										466
101										465
102										464
103		21	4.9 / 5.0	98	F	R4		META-GRANODIORITE, dark bluish gray (5B 4/1), medium to coarse grain porphyritic weak foliation		463
104										462
105										461
106										460
107										459
108		22	4.7 / 5.0	94	F	R4		SAA, bluish black (10B 2.5/1), but more mafic, healed shear zones and fractures filled with fine grained meta-diorite		458
109										457
110										456
111										455
112								SAA, more pink coloration to feldspar near shear zones, weak foliation 40°		454
113		23	5.0 / 5.0	100	F	R4				453
114										452
115										451
116										450
117										449
118		24	5.0 / 5.0	96	F	R4				448
119										447
120										447

Project Name and Job Number  
 Lee Nuclear Station COL  
 6234-06-3389



ROCK LOG - Boring No. B-1012

Depth (feet)	Lithology	Run No.	Recovery / Cut	% RQD	Weathering	Strength	In-Situ Testing	Lithology	Remarks	Elevation (feet)
120										446
121										445
122										444
123		25	5.0 / 5.0	86	F	R4		SAA, dark bluish gray (5B 4/1), medium to large grained, felsic grains are generally larger than mafic grains, some zones of healed shears and brecciation quartz grains blue, pyrite crystals, plagioclase		443
124										442
125										441
126										440
127										439
128		26	5.0 / 5.0	100	SW to F	R4				438
129										437
130								META-DIORITE, dark greenish gray (5GY 4/1) strong foliation dipping 70 to 80° grain sizes aphanitic to medium size.		436
131										435
132										434
133		27	5.0 / 5.0	100	F	R5		SAA, (5GY 4/1)		433
134										432
135										431
136										430
137								META-DIORITE bluish gray (10PB 6/1), medium grain, strong foliation widely spaced veins with calcite.		429
138		28	5.0 / 5.0	100	F	R5				428
139										427
140										426
141										425
142										424
143		29	5.0 / 5.0	100	F	R5				423
144										422
145										421
146								META-GRANODIORITE, light bluish gray (5B 7/1) and bluish gray (5B 5/1), medium grained strong, foliation.		420
147										419
148		30	4.2 / 4.2	98	F	R5		META-DIORITE, dark greenish gray (5GY 4/1) medium grained.		418
149										417
150										416
151									Coring terminated on 4/30/06	415
152										414
153										413
154								Total Depth 150.2 ft. Groundwater encountered at 7.2 feet Borehole Grouted On 1/19/07		412
155										411
156										410
157										409
158										408
159										407
160										407

Project Name and Job Number Lee Nuclear Station COL 6234-06-3389		  ROCK LOG - Boring No. <b>B-1013</b>	
Type and Diameter of Boring NQ core / 3 inch		Boring Location Unit 2 N 1166266 E 1847167	
Drilling Contractor and Rig MACTEC/Banks/337153 / CME 550 X		Elevation and Datum 558.7 feet MSL	Ground Water Depth 8.5 feet
Casing Size and Depth none		Length of Core Barrel and Bit 8 feet / 13 feet	No. of Core Boxes 3
		Borehole Inclination -90	Logged by R. Ortiz
			Date Started 5/10/06
			Date Completed 5/11/06

Reviewed by / Date F. Syms 5/28/06  
 Reviewed by / Date M. Gray 10-22-07

Depth (feet)	Lithology	Run No.	Recovery / Cut	% RQD	Weathering	Strength	In-Situ Testing	Lithology	Remarks	Elevation (feet)
0										
1		1	$\frac{3.4}{3.5}$	97	SW	R3		META-GRANODIORITE, bluish gray (5PB 5/1), some chlorite associated with calcite along minor healed shear planes, massive, fine to medium grained	Begin day 5/10/06	558
2								CONTINUOUS ROCK		557
3										556
4								META-GRANODIORITE to META-QUARTZ DIORITE, massive, fine to medium grained, some mafic xenoliths.		555
5		2	$\frac{4.5}{5.0}$	100	SW	R3				554
6										553
7										552
8										551
9								META-QUARTZ DIORITE, dark bluish gray (5B 4/1), massive, fine to medium grained, some mafic xenoliths	End of day 5/10/06	550
10									Start of day 5/11/06; at water to 8.5 ft	549
11		3	$\frac{4.3}{5.0}$	86	SW	R3 to R4				548
12										547
13										546
14										545
15		4	$\frac{3.2}{3.2}$	100	SW to F	R3 to R4				544
16										543
17										542
18		5	$\frac{1.4}{1.8}$	78	SW to F	R3 to R4				541
19										540
20								META-QUARTZ DIORITE to META-GRANODIORITE, dark bluish gray (5B 4/1); fine to medium grained; massive		539
21		6	$\frac{4.3}{5.0}$	86	SW to F	R3 to R4				538
22										537
23										536
24										535
25										534
26		7	$\frac{5.0}{5.0}$	99	SW to F	R3 to R4				533
27										532
28										531
29										530
30		8	$\frac{1.5}{1.5}$	100	SW to F	R4		META-QUARTZ DIORITE, dark bluish gray to bluish gray (5B 4/1 to 5PB 5/1), massive, fine to medium grained		529
31										528
32		9	$\frac{2.7}{3.0}$	90	SW to F	R4		META-QUARTZ DIORITE to META-GRANODIORITE, bluish gray (5PB 5/1), fine to medium grained, massive healed, quartz vein at 30.2 ft. minor offset along healed shear		527
33										526
34										525
35										524
36		10	$\frac{5.3}{5.5}$	96	SW to F	R4				523
37										522
38										521
39								META-DIORITE, greenish black (5G 2.5/1), very fine grained, massive to weakly foliated		520
40										519



Project Name and Job Number  
 Lee Nuclear Station COL  
 6234-06-3389



ROCK LOG - Boring No. B-1013

Depth (feet)	Lithology	Run No.	Recovery / Cut	% RQD	Weathering	Strength	In-Situ Testing	Lithology	Remarks	Elevation (feet)
40										518
41		11	4.2 / 5.0	84	SW to F	R3 to R4		META-QUARTZ DIORITE to META-GRANODIORITE, fine to medium grained, massive, healed zone of brecciation along quartz vein with altered plagioclase (pink) along margin of quartz vein		517
42										516
43										515
44								META-DIORITE, greenish gray (5G 2.5/1), fine grained, massive to weakly foliated	~30 to 50% water loss	514
45										513
46										512
47		12	7.0 / 7.0	100	SW to F	R3 to R4				511
48										510
49									~50% water loss	509
50									From 50.5 to 52 ft overdrilled to obtain core.	508
51									Drilling terminated	507
52										506
53									Coring terminated on 5/11/06	505
54										504
55										503
56								Total Depth 52 ft. Groundwater encountered at 8.5 feet Borehole Grouted On 4/11/06		502
57										501
58										500
59										499
60										498
61										497
62										496
63										495
64										494
65										493
66										492
67										491
68										490
69										489
70										488
71										487
72										486
73										485
74										484
75										483
76										482
77										481
78										480
79										479
80										478



Project Name and Job Number Lee Nuclear Station COL 6234-06-3389		  ROCK LOG - Boring No. <b>B-1014</b>	
Type and Diameter of Boring NQ / HQ core / 3.5 inch		Boring Location Unit 2 adjacent N 1166150 E 1847262	
Drilling Contractor and Rig MACTEC/White/331145 / CME 55 LC		Elevation and Datum 544.4 feet MSL	
Casing Size and Depth 4 inch / 3.4 feet		Ground Water Depth 0 feet	
		Length of Core Barrel and Bit 8.1 feet / 8.1 feet	
		No. of Core Boxes 7	
		Date Started 5/16/06	
		Borehole Inclination -90	
		Logged by J. Cerceo	
		Date Completed 5/23/06	

Reviewed by / Date B. Reinicker 5/31/06  
 Reviewed by / Date M. Gray 10-22-07



Depth (feet)	Lithology	Run No.	Recovery / Cut	% RQD	Weathering	Strength	In-Situ Testing	Lithology	Remarks	Elevation (feet)		
0								GRAVEL (GP), bluish gray (10B 5/1) fine to coarse, angular, Quartz diorite, diorite	Begin 5/16/06, Goodman jack tests performed in this boring	544		
1		1	4.1 / 5.0	100	MW to SW	R3		META-QUARTZ DIORITE; bluish gray (10B 5/1); fine to medium grained; quartz, plagioclase, hornblende, trace pyrite mineralization, staining on joint surfaces, calcite		543		
2										CONTINUOUS ROCK		542
3										META-DIORITE; black (2.5/N); bluish gray, fine grained; quartz, plagioclase, calcite veins, trace pyrite, hornblende; FILL		541
4										META-QUARTZ DIORITE bluish gray (10B 5/1); fine to medium grained; quartz, hornblende, plagioclase, calcite, muscovite, epidote mineralization on face, altered plagioclase		540
5		2	4.5 / 5.0	90	MW to SW	R3 to R4	CKE-10	META-DIORITE; black (2.5/N); bluish gray; fine grained; hornblende, quartz, plagioclase, calcite, biotite; calcite rich veins	Goodman Jack Tests: 6.29 to 6.96 ft	539		
6										META-GRANODIORITE; bluish gray (10B 5/1); fine to medium grained; quartz, plagioclase, hornblende, calcite, muscovite, biotite	7.29 to 7.96 ft	538
7											8.29 to 8.96 ft	537
8												536
9		3	5.0 / 5.0	100	MW to SW	R3 to R4	CKE-09		End of 5/16/06 Start 5/17/06; water measured at 0.0 ft - boring located in low area requiring pumping for rig access	535		
10												534
11												533
12												532
13		4	3.0 / 3.0	100	SW	R4	CKE-13		Goodman Jack Tests: 14.89 to 15.56 ft 16.49 to 17.16 ft 24.89 to 25.56 ft Subject to inundation without pumping	531		
14												530
15												529
16												528
17		5	2.0 / 2.0	100	SW	R4	CKE-12			527		
18												526
19												525
20												524
21		6	5.0 / 5.0	100	SW	R4				523		
22												522
23												521
24												520
25		7	3.0 / 3.0	87	MW	R3	CKE-14			519		
26												518
27								SW to F	R4			517
28												516
29		8	3.0 / 3.0	100		R4		META-GRANODIORITE to META-QUARTZ DIORITE; bluish gray, gray, black; fine to medium grained; few healed fractured with mafic minerals; plagioclase, quartz, hornblende, biotite; mafic inclusion (2.5 cm x 4.5 cm)	End of 5/17/06 Start of 5/22/06; water measured 0 ft	515		
30												514
31								SW to F				513
32									R4	Quartz in filled fracture/dike; joint surfaces show evidence of manganese staining from 32 to 34.5 ft		512
33		9	5.3 / 5.3	100		R4				511		
34												510
35								F	R4			509
36												508
37		10	5.0 / 5.0	100		R4		SAA; plagioclase, quartz, hornblende, micaceous minerals, K-spar, calcite healed vein on few incipient fractures	End of 5/22/06 Start of 5/23/06; water measured 0 ft	507		
38										Fine grained felsic bands (38 to 39.7 ft); ~2 to 3 cm wide		506
39												505
40												504

Project Name and Job Number  
 Lee Nuclear Station COL  
 6234-06-3389



ROCK LOG - Boring No. B-1014

Depth (feet)	Lithology	Run No.	Recovery / Cut	% RQD	Weathering	Strength	In-Situ Testing	Lithology	Remarks	Elevation (feet)
40										504
41										503
42										502
43										501
44		11	5.0 / 5.0	100	F	R4		Mafic inclusion (4 cm x 5 cm)		500
45										499
46										498
47										497
48										496
49		12	5.0 / 5.0	100		R4				495
50										494
51										493
52								Quartz and calcite pegmatite (2 cm x 1 cm)		492
53								Calcite quartz and epidote or hornblende pegmatite		491
54		13	5.0 / 5.0	100	F	R4		Meta-diorite dike from 54.5 to 55.6 ft		490
55								SAA; subvertical calcite stringers throughout		489
56										488
57										487
58										486
59		14	5.0 / 5.0	100	F	R4				485
60								Meta-diorite dike from 59.5 to 59.8 ft		484
61										483
62								META-GRANODIORITE AND META-QUARTZ DIORITE;		482
63								bluish gray, gray, pinkish gray (5YR 7/2); black, fine to		481
64		15	5.0 / 5.0	100	F	R4		medium grained; calcite veins throughout.		480
65								Mafic inclusion (10 cm x 8 cm)		479
66								Quartz pegmatite (1 cm x 4.5 cm)		478
67										477
68								Mafic inclusion (2 cm x 4 cm)		476
69		16	5.0 / 5.0	100	F	R4				475
70										474
71								Joint/fracture healed thick with quartz, K-spar, biotite,		473
72								calcite, pyrite		472
73										471
74		17	4.0 / 4.2	95	F	R4				470
75									Coring terminated on 5/23/06	469
76										468
77										467
78										466
79								Total Depth 75.5 ft.		465
80								Groundwater encountered at 0 feet		
								Borehole Grouted On 4/3/07		

Project Name and Job Number Lee Nuclear Station COL 6234-06-3389		  ROCK LOG - Boring No. <b>B-1015</b>	
Type and Diameter of Boring HQ core / 3.5 inch		Boring Location Unit 2 N 1166134 E 1847192	Total Depth 250.3 feet
Drilling Contractor and Rig MACTEC/White/331145 / CME 55 LC		Elevation and Datum 560.1 feet MSL	Ground Water Depth 4.5 feet
Casing Size and Depth 4 inch / 2.5 feet		Length of Core Barrel and Bit 8.1 feet / 8.1 feet	No. of Core Boxes 21
		Borehole Inclination -90	Logged by A. Tillery/J. Cerceo
		Date Started 5/1/06	Date Completed 5/13/06

Reviewed by / Date F. Syms 5/28/06  
 Reviewed by / Date M. Gray 10-22-07

Depth (feet)	Lithology	Run No.	Recovery / Cut	% RQD	Weathering	Strength	In-Situ Testing	Lithology	Remarks	Elevation (feet)
0										560
1		1	4.9 / 5.0	62	MW to SW	R3		META-GRANODIORITE, dark bluish gray (5B 4/1) to bluish gray (5PB 5/1), medium grained, numerous healed joints. Quartz 15 to 20%, plagioclase 30 to 40%, mafics 30%, fine grained mafic xenoliths occasional and usually 1 to 5 cm rounded. Healed joint and foliation are often filled with calcite weak foliation	Begin 5/1/06	559
2										558
3										557
4		2	1.0 / 1.0	45	SW	R3			RQD artifically low due to historic CNS blasting and excavation methods (mechanically disturbed)	556
5										555
6										554
7								SAA CONTINUOUS ROCK		553
8		3	5.0 / 5.0	100	SW	R3 TO R4				552
9										551
10										550
11										549
12								Some large K-spar crystals		548
13		4	5.0 / 5.0	84	SW to F	R4				547
14										546
15										545
16								META-GRANODIORITE or META-QUARTZ DIORITE; dark bluish gray (10B 4/1), to light bluish gray (5PB 7/1), fine to medium grained, occasional mafic xenoliths, moderately spaced totally healed fractures, widely spaced vein and completely healed shear zones, quartz crystals		544
17										543
18		5	5.0 / 5.0	88	SW to F	R4				542
19										541
20										540
21										539
22										538
23		6	4.9 / 5.0	76	F	R4				537
24										536
25										535
26										534
27										533
28		7	4.9 / 5.0	86	F	R4				532
29										531
30										530
31								SAA, light bluish gray (5PB 7/1) to dark bluish gray (5PB 3/1), medium grained; mafic xenoliths fine, small (1 cm), mafic rock xenoliths throughout healed shear zones and healed joints, joints moderately spaced throughout with weak to no foliation.		529
32										528
33		8	5.0 / 5.0	98	F	R4				527
34										526
35										525
36										524
37								SAA, slightly coarser grained, more pink feldspar		523
38										522
39		9	5.0 / 5.0	98	F	R4				521
40										520

Project Name and Job Number  
 Lee Nuclear Station COL  
 6234-06-3389



ROCK LOG - Boring No. B-1015

Depth (feet)	Lithology	Run No.	Recovery / Cut	% RQD	Weathering	Strength	In-Situ Testing	Lithology	Remarks	Elevation (feet)
40										520
41									End of day 5/1/06	519
42									Start day 5/2/06 water level	518
43		10	5.0 / 5.0	96	F	R4			4.0 ft	517
44										516
45								SAA, dark bluish gray (5B 4/1) to light bluish gray (5PB 7/1), medium sized grains, foliation, healed fractures are often filled with calcite		515
46										514
47										513
48		11	5.0 / 5.0	90	F	R4 TO R5				512
49										511
50										510
51								SAA, several (1 inch thick) sub vertical healed shears zones, increased amounts of K-spar		509
52										508
53		12	4.9 / 5.0	91	F	R4 TO R5				507
54										506
55								Strong mineral alignment 54.8 to 55.8 ft		505
56								SAA continued strong foliation ~40° dip at 56 to 57 ft		504
57										503
58		13	5.0 / 5.0	98	F	R5				502
59										501
60								SAA, dark bluish gray (5B 4/1) to light bluish gray (5PB 7/1) medium grained, blue quartz gray feldspar, some pink feldspar, calcite fills healed fractures, slight foliation, moderately spaced, healed fractures with zones of healed shearing and brecciation		500
61										499
62										498
63		14	4.9 / 5.0	72	F	R5				497
64										496
65										495
66										494
67										493
68		15	5.0 / 5.0	98	F	R4 TO R5				492
69										491
70										490
71										489
72										488
73		16	4.9 / 5.0	98	F	R5				487
74										486
75								META-DIORITE, bluish gray (5PB 6/1) to bluish black (10B 2.5/1)		485
76								META-GRANODIORITE or META-QUARTZ DIORITE, dry color: gray (6/N), pink bluish gray (10B 3/1), medium grained, occasional white quartz veins, crystalline quartz, plagioclase. Mafic minerals fine grained, foliation indicated by mineral alignment, intermittent.		484
77										483
78		17	5.0 / 5.0	99	F	R5				482
79										481
80										

Project Name and Job Number  
 Lee Nuclear Station COL  
 6234-06-3389



ROCK LOG - Boring No. B-1015

Depth (feet)	Lithology	Run No.	Recovery / Cut	% RQD	Weathering	Strength	In-Situ Testing	Lithology	Remarks	Elevation (feet)
80										480
81										479
82										478
83		18	5.0 / 5.0	96	F	R5				477
84										476
85										475
86										474
87									End day 5/2/06 Begin 5/3/06	473
88		19	4.8 / 5.0	90	F	R5				472
89										471
90								SAA, bluish gray (5PB 6/1) to dark bluish gray (10B 4/1), medium grained, slight foliation evidenced by alignment of mineral grains.		470
91										469
92										468
93		20	5.0 / 5.0	100	F	R5				467
94										466
95										465
96								SAA, some pegmatite feldspar and quartz veins widely spaced		464
97										463
98		21	4.6 / 5.0	92	F	R5				462
99										461
100										460
101										459
102										458
103		22	5.0 / 5.0	100	F	R5				457
104										456
105										455
106										454
107								META-GRANODIORITE, light bluish gray to bluish gray, black (2.5/N), red (10R 5/8), fine to medium grained, quartz, plagioclase, K-spar, calcite, epidote, hornblende.	End day 5/3/06 Start 5/9/2006 water measured 2.67 ft	453
108		23	5.0 / 5.0	84	F	R5				452
109								Brecciated granodiorite healed with epidote and altered plagioclase, calcite, K-spar, quartz.		451
110										450
111										449
112										448
113		24	5.0 / 5.0	98	F					447
114										446
115										445
116						R5				444
117								META-QUARTZ DIORITE to META-GRANODIORITE, bluish gray to black, gray (7.5YR 6/1), fine to medium grained, gray mineralization and healed fractures; quartz, plagioclase, hornblende, K-spar, calcite, and altered plagioclase, mafic xenoliths		443
118		25	4.9 / 5.0	98	F					442
119										441
120										441

Project Name and Job Number  
 Lee Nuclear Station COL  
 6234-06-3389



ROCK LOG - Boring No. B-1015

Depth (feet)	Lithology	Run No.	Recovery / Cut	% RQD	Weathering	Strength	In-Situ Testing	Lithology	Remarks	Elevation (feet)
120										440
121										439
122										438
123		26	4.0 / 4.0	100	F	R5		Healed brecciated zone (122 to 123.3 ft) from multiple fractures healed with mafic minerals. Subvertical fractures within the quartz vein		437
124										436
125		27	1.0 / 1.0	100						435
126										434
127								Weak foliation from ~126.8 to 128.5		433
128		28	5.0 / 5.0	88	F	R5				432
129								Weak foliation from partly healed incipient fractures.		431
130										430
131										429
132										428
133		29	5.0 / 5.0	94	F	R5				427
134										426
135										425
136										424
137										423
138		30	5.0 / 5.0	100	F	R5		Mafic xenolith Mafic xenolith Stress fractures healed with a gray mineral		422
139										421
140										420
141										419
142									End drilling 5/9/06 Start day 5/10/06 water at 3.0 ft	418
143		31	5.0 / 5.0	96	F	R5		SAA, bluish gray, black, red; fine to medium grained; biotite, muscovite, quartz, K-spar, pyrite, epidote, calcite, hornblende. Mafic vein (142.8 to 143.3 ft)		417
144										416
145										415
146								Gray mineralization along stress fractures; pyrite, muscovite, or biotite mineralization quartz and K-spar pegmatite.		414
147										413
148		32	4.9 / 5.0	92	F	R5		META-GRANODIORITE bluish gray, black, light brown (10B 5.5/1, N 2.5, 7.5YR 6/4); fine to medium grained; quartz, plagioclase, hornblende, epidote, biotite, muscovite, pyrope (garnet) calcite and chlorite. Quartz pegmatite, pyrope (garnet) red mineralization.		412
149										411
150										410
151										409
152								META-DIORITE, black and dark greenish gray (5G 4/1); fine grained; calcite and epidote healed most fractures; hornblende, plagioclase, biotite.		408
153		33	5.0 / 5.0	100	F	R4				407
154										406
155										405
156										404
157										403
158		34	5.0 / 5.0	98	F	R4				402
159										401
160								META-GRANODIORITE; bluish gray, black, light brown,		401

Project Name and Job Number  
 Lee Nuclear Station COL  
 6234-06-3389



ROCK LOG - Boring No. B-1015

Depth (feet)	Lithology	Run No.	Recovery / Cut	% RQD	Weathering	Strength	In-Situ Testing	Lithology	Remarks	Elevation (feet)
160								fine to medium grained, plagioclase, quartz, altered plagioclase, hornblende, biotite, epidote, and calcite mineralization.		400
161										399
162										398
163		35	5.0 / 5.0	88	F	R4				397
164								Mafic xenolith		396
165										395
166										394
167										393
168		36	5.0 / 5.0	100	F	R4		META-DIORITE; very dark bluish gray (5PB 3/1); fine grained; quartz pegmatite, hornblende, plagioclase, quartz, biotite, calcite, epidote, muscovite.		392
169										391
170										390
171										389
172					SW	R3				388
173		37	5.0 / 5.0	91	F	R4		META-GRANODIORITE to META-QUARTZ DIORITE; bluish gray to light brown; fine to medium grained, hornblende, plagioclase, quartz, calcite		387
174										386
175										385
176										384
177										383
178		38	5.0 / 5.0	90	F	R4				382
179										381
180										380
181						R5				379
182										378
183										377
184		39	5.0 / 5.0	100	F	R5		Mafic inclusion		376
185										375
186								SAA; healed fractures		374
187										373
188										372
189		40	5.0 / 5.0	100	F	R5		Mafic inclusion		371
190								Mafic inclusion		370
191								Mafic inclusion		369
192								Mafic inclusion (6 cm)	End drilling 5/10/06 Start drilling 5/11/06, water measured 4.5 ft.	368
193										367
194		41	5.0 / 5.0	100	F	R5		META-QUARTZ DIORITE to META-GRANODIORITE; bluish gray, black, gray (7.5YR 6/1), fine to medium grained, plagioclase, hornblende, quartz, epidote		366
195								Mafic inclusion (4 cm)		365
196								Mafic inclusion (4 cm)		364
197										363
198								META-QUARTZ DIORITE; bluish gray, black gray (7.5YR 6/1); fine grained; plagioclase, hornblende, quartz, K-spar, mafic mineralization occurred along healed fractures.		362
199		42	5.0 / 5.0	100	F	R5				361
200										



Project Name and Job Number  
 Lee Nuclear Station COL  
 6234-06-3389



ROCK LOG - Boring No. B-1015

Depth (feet)	Lithology	Run No.	Recovery / Cut	% RQD	Weathering	Strength	In-Situ Testing	Lithology	Remarks	Elevation (feet)
200								Mafic inclusion (3 cm)		360
201										359
202								Quartz pegmatite		358
203		43	5.0 / 5.0	100	F	R5		Mafic inclusion (4 cm); fine grained mineralization of pyrite, biotite and muscovite (202 to 202.3 ft)		357
204										356
205										355
206										354
207										353
208		44	5.0 / 5.0	100	F	R5				352
209										351
210										350
211										349
212								META-QUARTZ DIORITE; bluish gray, black, gray (7.5YR 6/1); fine to medium grained; mafic mineralization healed in incipient fractures; mafic inclusion (5 cm); quartz, plagioclase, hornblende, calcite, biotite, muscovite.		348
213		45	5.0 / 5.0	100	F	R5				347
214										346
215								Calcite is mostly equigranular (~2 mm), rhombohedral, white, and pale red to pink (10R 7/3 to 10R 8/3)		345
216										344
217		46	1.7 / 1.7	100		R5		Mafic inclusion (2 cm)		343
218					F					342
219		47	3.3 / 3.3	100		R5			End drilling 5/11/06 Start drilling 5/12/06 Water measured 27.3 ft	341
220								Quartz pegmatite mafic inclusion (6 to 7 cm)		340
221										339
222										338
223		48	5.0 / 5.0	100	F	R5		Quartz pegmatite with pyrite mineralization		337
224								Quartz pegmatite with mafic inclusion (2 cm)		336
225										335
226								Calcite healed joints with occasional vug (2 mm x 2 mm)		334
227								META-QUARTZ DIORITE; bluish gray, black, gray (7.5YR 6/1); fine to medium grained; formation of micaceous minerals mostly near the joints/fractures along with quartz, calcite, K-spar, chlorite, and pyrite vug (2 cm x 2 mm), no staining.		333
228		49	4.1 / 4.1	100	F	R5		Calcite crystallization (7 cm x 3 cm)		332
229								Quartz pegmatite (228.9 to 229.5 ft)		331
230								Mafic dike, fine grained.		330
231		50	0.9 / 0.9	100	F	R5				329
232										328
233		51	5.0 / 5.0	100	F	R5		Mafic inclusion (4 cm x 3 cm)		327
234										326
235										325
236										324
237								Mafic inclusion (4 cm x 3 cm)		323
238										322
239		52	5.0 / 5.0	100	F	R5				321
240								K-spar pegmatite (2 cm x 3 cm)		





Project Name and Job Number  
 Lee Nuclear Station COL  
 6234-06-3389



**ROCK LOG - Boring No. B-1015**



Depth (feet)	Lithology	Run No.	Recovery / Cut	% RQD	Weathering	Strength	In-Situ Testing	Lithology	Remarks	Elevation (feet)
240								Calcite mineralization (3 mm)		320
241								META-QUARTZ DIORITE; bluish gray, black gray (7.5YR 6/1); fine to medium grained; thin to very thin in filling along fractures/joints, tight		319
242								Mafic inclusion (3.5 x 2 cm)		318
243		53	5.0 / 5.0	100	F	R5		Quartz and K-spar pegmatite (4 cm x 3 cm)		317
244										316
245										315
246										314
247								META-QUARTZ DIORITE; bluish gray, black, gray (7.5YR 6/1); fine to medium grained; quartz, plagioclase, hornblende, K-spar, calcite, biotite, epidote		313
248		54	4.0 / 4.3	93	F	R5		Quartz and K-spar pegmatite (3 cm x 4 cm)		312
249								Quartz pegmatite		311
250									Boring terminated on 5/12/06 at 250.3 ft, overdrilled 0.3 ft not recovered	310
251										309
252										308
253								Total Depth 250.3 ft.		307
254								Groundwater encountered at 4.5 feet		306
255								Borehole Grouted On 1/19/07		305
256										304
257										303
258										302
259										301
260										300
261										299
262										298
263										297
264										296
265										295
266										294
267										293
268										292
269										291
270										290
271										289
272										288
273										287
274										286
275										285
276										284
277										283
278										282
279										281
280										

Project Name and Job Number Lee Nuclear Station COL 6234-06-3389		  SOIL LOG - Boring No. <b>B-1016</b>	
Type and Diameter of Boring Wash Rotary / NQ core / 3 inch		Boring Location Unit 2 N 1166124 E 1847132	
Drilling Contractor and Rig MACTEC/White/331145 / CME 55 LC		Elevation and Datum 559.2 feet MSL	Ground Water Depth 2.5 feet
Sampling Method SPT		Sample Driving Hammer/Drop 140 lbs / 30 inches	No. of Samples 1
		Borehole Inclination -90	Logged by G. Maximov
		Total Depth 100.2 feet	
		Depth to Bedrock 2.8 feet	
		Date Started 4/25/06	
		Date Completed 4/27/06	

Reviewed by / Date F. Syms 5/26/06

Reviewed by / Date G. Lane 10-27-07

Depth (feet)	Sample	Sample Type & No.	Uncorrected Blows/6 inches	Recovery (inches)	Water Content	Grain Size	Atterberg Limits	Lithology	Soil Type (USCS)	Lithology	Remarks	Elevation (feet)
0												559
1		SPT 1	24 44 50/5	16 17					GP	GRAVEL (GP) with sand Light gray (N 7) slightly damp, dry, very dense, 70% gravel, 29% sand, 17% fines; FILL	Start 4/25/06	558
2											Switched to NQ core	557
3												556
4												555
5												554
6												553
7												552
8												551
9												550
10												549
11												548
12												547
13												546
14												545
15												544
16												543
17												542
18												541
19												540
20												539
21												538
22												537
23												536
24												535
25												534
26												533
27												532
28												531
29												530
30												529
31												528
32												527
33												526
34												525
35												524
36												523
37												522
38												521
39												520
40												519

Project Name and Job Number Lee Nuclear Station COL 6234-06-3389		  ROCK LOG - Boring No. <b>B-1016</b>	
Type and Diameter of Boring Wash Rotary / NQ core / 3 inch		Boring Location Unit 2 N 1166124 E 1847132	
Drilling Contractor and Rig MACTEC/White/331145 / CME 55 LC		Elevation and Datum 559.2 feet MSL	Ground Water Depth 2.5 feet
Casing Size and Depth 3.5 inch / 5 feet		Length of Core Barrel and Bit 5 feet / 10 feet	No. of Core Boxes 7
		Borehole Inclination -90	Logged by G. Maximov
		Total Depth 100.2 feet	
		Depth to Bedrock 2.8 feet	
		Date Started 4/25/06	
		Date Completed 4/27/06	

Reviewed by / Date F. Syms 5/26/06  
 Reviewed by / Date M. Gray 10-22-07

Depth (feet)	Lithology	Run No.	Recovery / Cut	% RQD	Weathering	Strength	In-Situ Testing	Lithology	Remarks	Elevation (feet)
3								META-GRANODIORITE; light bluish gray (10B 7.5/1); medium to coarse grain.	Switched to NQ core	556
4								CONTINUOUS ROCK		555
5										554
6										553
7		2	8.2 / 8.2	96	F	R5				552
8										551
9										550
10										549
11										548
12										547
13		3	5.0 / 5.0	87	F	R5				546
14										545
15								META-GRANODIORITE		544
16										543
17										542
18		4	5.0 / 5.0	74	F	R5				541
19										540
20										539
21										538
22										537
23		5	5.0 / 5.0	62	F	R5				536
24										535
25										534
26										533
27										532
28		6	5.0 / 5.0	80	F	R4 to R5				531
29										530
30										529
31										528
32									End day, 4/25/06	527
33		7	5.0 / 5.0	91	F	R5			Begin day 4/26/06	527
34									Water level at 2.5 ft.	526
35										525
36										524
37								META-GRANODIORITE		523
38										522
39		8	5.0 / 5.0	100	F	R5				521
40										520
41										519
42										518
										517

Project Name and Job Number  
 Lee Nuclear Station COL  
 6234-06-3389



ROCK LOG - Boring No. B-1016

Depth (feet)	Lithology	Run No.	Recovery / Cut	% RQD	Weathering	Strength	In-Situ Testing	Lithology	Remarks	Elevation (feet)
43	[Hatched Pattern]	9	5.0	98	F	R5		META-GRANODIORITE		516
44			5.0							515
45	[Hatched Pattern]	10	5.0	100	F	R5		META-GRANODIORITE		514
46										513
47										512
48										511
49	[Hatched Pattern]	11	5.0	100	F	R5		META-GRANODIORITE		510
50										509
51										508
52										507
53										506
54										505
55	[Hatched Pattern]	12	5.0	96	F	R5		META-DIORITE; bluish gray (5B 5/1); medium to fine grain, pervasive calcite veins with epidote		504
56					F	R5				503
57	[Hatched Pattern]	13	5.0	100	F	R5		META-DIORITE; bluish gray (5B 5/1); medium to fine grain, pervasive calcite veins with epidote		502
58										501
59										500
60										499
61	[Hatched Pattern]	14	4.9	93	F	R5		META-DIORITE; bluish gray (5B 5/1); medium to fine grain, pervasive calcite veins with epidote		498
62										497
63										496
64										495
65										494
66										493
67	[Hatched Pattern]	15	5.0	91	F	R5		META-GRANODIORITE; light bluish gray (5B 7.5/1); coarse grained		492
68										491
69	[Hatched Pattern]	16	5.0	88	F	R5		META-GRANODIORITE; light bluish gray (5B 7.5/1); coarse grained		490
70										489
71										488
72										487
73	[Hatched Pattern]	15	5.0	91	F	R5		META-GRANODIORITE; light bluish gray (5B 7.5/1); coarse grained		486
74										485
75	[Hatched Pattern]	16	5.0	88	F	R5		META-GRANODIORITE; light bluish gray (5B 7.5/1); coarse grained		484
76										483
77										482
78										481
79	[Hatched Pattern]	16	5.0	88	F	R5		META-GRANODIORITE; light bluish gray (5B 7.5/1); coarse grained		480
80										479
81	[Hatched Pattern]									478
82										477

Project Name and Job Number  
 Lee Nuclear Station COL  
 6234-06-3389



ROCK LOG - Boring No. B-1016

Depth (feet)	Lithology	Run No.	Recovery / Cut	% RQD	Weathering	Strength	In-Situ Testing	Lithology	Remarks	Elevation (feet)
83	[Hatched pattern]	17	5.0	95	F	R5		META-GRANODIORITE	End day 4/26/06 Begin day 4/27/06; water at 0 ft, (rain)	476
84			5.0							475
85		18	5.0	96	F	R5				474
86					F	R5				473
87	[Hatched pattern]	19	5.0	100	F	R5	META-DIORITE; bluish gray (5B 5/1); medium to fine grain.	Coring terminated on 4/27/06 at 100.2 ft	472	
88									471	
89									470	
90	[Hatched pattern]	20	4.2	100	F	R5	META-GRANODIORITE; light bluish gray (5B 7.5/1); coarse grained		469	
91									468	
92	[Hatched pattern]								467	
93									466	
94									465	
95									464	
96									463	
97									462	
98									461	
99									460	
100									459	
101									[Hatched pattern]	
102	457									
103	456									
104	455									
105	454									
106	453									
107	452									
108	451									
109	450									
110	449									
111	448									
112	447									
113	446									
114	445									
115	444									
116	443									
117	442									
118	441									
119	440									
120	439									
121	438									
122	437									

Project Name and Job Number Lee Nuclear Station COL <b>MACTEC</b> <b>WLA</b> 6234-06-3389		<b>ROCK LOG - Boring No. B-1017</b>	
Type and Diameter of Boring HQ core / 3.5 inch		Boring Location Unit 2 N 1166004 E 1847155	Total Depth 175.6 feet
Drilling Contractor and Rig MACTEC/Banks/337153 / CME 550 X		Elevation and Datum 560.7 feet MSL	Ground Water Depth 7 feet
Casing Size and Depth 4.5 inch / 2.3 feet		Length of Core Barrel and Bit 13.8 feet / 13.8 feet	No. of Core Boxes 14
		Borehole Inclination -90	Logged by G. Maximov
		Date Started 5/28/06	Date Completed 6/7/06

Reviewed by / Date B. Reinicker 6/13/06

Reviewed by / Date M. Gray 10-22-07

Depth (feet)	Lithology	Run No.	Recovery / Cut	% RQD	Weathering	Strength	In-Situ Testing	Lithology	Remarks	Elevation (feet)
0								Gravel FILL	Drilled through gravel with 4 inch roller bit, no sample	560
1										559
2										558
3								META-GRANODIORITE; light bluish gray (Gley 2), medium to coarse grained.	Begin HQ core 5/29/06	557
4		1	4.7 / 5.0	48	SW	R4			RQD artifically low due to historic CNS blasting and excavation methods (mechanically disturbed)	556
5										555
6										554
7								▽ SAA		553
8		2	1.6 / 1.6	100	SW	R4		CONTINUOUS ROCK		552
9										551
10										550
11		3	4.8 / 4.8	88	SW	R4				549
12										548
13										547
14		4	1.5 / 1.5	100	SW	R4				546
15										545
16										544
17		5	3.4 / 3.5	97	F	R4 to R5				543
18										542
19										541
20		6	4.0 / 4.0	100	F	R4 to R5				540
21										539
22										538
23		7	0.8 / 0.8	100	F	R4 to R5			End of 5/29/06	537
24									Begin day 5/30/06	536
25										535
26		8	5.5 / 5.5	100	F	R4 to R5		From 25.7 to 26.4 ft, metadiorite vein; dark bluish gray (5PB 4.5/1) fine grained,		534
27								From 26.7 to 27.2 ft, metadiorite vein; dark bluish gray (5PB 4.5/1) fine grained		533
28								META-GRANODIORITE; light bluish gray (5PB 7/1); medium to coarse grained		532
29										531
30		9	3.0 / 3.0	100	F	R4 to R5				530
31										529
32										528
33		10	2.0 / 2.0	100	F	R4 to R5				527
34										526
35		11	2.0 / 2.0	100	F	R4 to R5				525
36										524
37										523
38		12	3.0 / 3.0	100	F	R4 to R5				522
39										521
40										521

Project Name and Job Number  
 Lee Nuclear Station COL  
 6234-06-3389



ROCK LOG - Boring No. B-1017

Depth (feet)	Lithology	Run No.	Recovery / Cut	% RQD	Weathering	Strength	In-Situ Testing	Lithology	Remarks	Elevation (feet)
40										520
41		13	4.4 / 4.4	100	F	R4 to R5		META-GRANODIORITE		519
42									518	
43									517	
44									516	
45									515	
46		14	5.6 / 5.6	74	F	R4 to R5			514	
47									513	
48									512	
49									511	
50		15	2.5 / 2.5	74	F	R4 to R5			510	
51									509	
52		16	2.0 / 2.0	58	F	R4 to R5			508	
53									507	
54									506	
55									505	
56		17	5.4 / 5.5	79	F	R4 to R5			504	
57									503	
58					F	R4			502	
59					F	R4 to R5			501	
60									500	
61		18	5.0 / 5.0	86	SW	R4			499	
62									498	
63									497	
64								496		
65		19	2.8 / 3.0	77	SW	R4		495		
66								494		
67								493		
68		20	2.0 / 2.0	100	F	R4 to R5		492		
69								491		
70								490		
71		21	3.5 / 3.5	87	F	R4 to R5		489		
72								488		
73		22	1.5 / 1.5	100	F	R4 to R5		487		
74								486		
75								485		
76		23	5.0 / 5.0	100	F	R4 to R5		484		
77								483		
78								482		
79								481		
80									481	

End of 5/30/06  
 Begin day 5/31/06  
 Water level 10 ft.

Project Name and Job Number  
 Lee Nuclear Station COL  
 6234-06-3389



ROCK LOG - Boring No. B-1017

Depth (feet)	Lithology	Run No.	Recovery / Cut	% RQD	Weathering	Strength	In-Situ Testing	Lithology	Remarks	Elevation (feet)
80										480
81		24	5.0 / 5.0	100	F	R4 to R5				479
82								META-GRANODIORITE		478
83										477
84										476
85										475
86		25	5.0 / 5.0	98	F	R4 to R5				474
87										473
88										472
89								META-GRANODIORITE; light bluish gray (5PB 7/1), medium grained, equigranular		471
90										470
91		26	5.0 / 5.0	100	F	R4 to R5				469
92										468
93										467
94										466
95										465
96		27	5.0 / 5.0	97	F	R4 to R5				464
97										463
98										462
99										461
100										460
101		28	5.0 / 5.0	96	F	R4 to R5				459
102										458
103										457
104								META-GRANODIORITE; light bluish gray (5PB 7/1), medium grained, equigranular		456
105										455
106		29	5.0 / 5.0	100	F	R4 to R5				454
107										453
108										452
109									End of 5/31/06 Begin day 6/5/06	451
110										450
111		30	5.0 / 5.0	100	F	R4 to R5				449
112										448
113								Massive quartz vein ~1.3 inch thick		447
114										446
115		31	2.0 / 2.0	100	F	R4 to R5				445
116								Mafic xenolith		444
117										443
118		32	3.0 / 3.0	100	F	R4 to R5				442
119										441
120										441



Project Name and Job Number  
 Lee Nuclear Station COL  
 6234-06-3389



ROCK LOG - Boring No. B-1017



Depth (feet)	Lithology	Run No.	Recovery / Cut	% RQD	Weathering	Strength	In-Situ Testing	Lithology	Remarks	Elevation (feet)
120										440
121		33	4.0 / 4.0	100	F	R4 to R5				439
122										438
123										437
124								META-GRANODIORITE; light bluish gray (5PB 7/1), medium grained, equigranular	End of 6/5/06 Begin day 6/6/06 Water level 7 ft	436
125										435
126		34	6.0 / 6.0	100	F	R4 to R5				434
127										433
128										432
129										431
130										430
131		35	5.0 / 5.0	100	F	R4 to R5				429
132										428
133										427
134										426
135										425
136		36	5.0 / 5.0	100	F	R4 to R5				424
137										423
138										422
139								META-GRANODIORITE		421
140										420
141										419
142		37	5.0 / 5.0	100	F	R4 to R5				418
143										417
144										416
145					F	R4 to R5				415
146		38	5.0 / 5.0	97	F	R4		META-DIORITE; bluish gray to dark bluish gray (5PB 4.5/1) fine to medium grained		414
147										413
148										412
149					F	R4 to R5		META-GRANODIORITE; light bluish gray (5PB 7/1); medium grained		411
150					F	R4 to R5		META-DIORITE; dark bluish gray and white, (5B 4/1 and 8/N), medium grained		410
151		39	4.9 / 5.0	98	F	R4 to R5				409
152										408
153					F	R4 to R5		META-GRANODIORITE; light bluish gray (5PB 7/1); medium to coarse grained		407
154										406
155		40	2.3 / 3.0	94	F	R4 to R5				405
156										404
157								SAA; bluish gray (10B 5/1)		403
158		41	2.0 / 2.0	100	F	R4 to R5			End of day 6/6/06 Begin day 6/7/06, Water level 6.3 ft.	402
159										401
160										401

Project Name and Job Number  
 Lee Nuclear Station COL  
 6234-06-3389



ROCK LOG - Boring No. B-1017

Depth (feet)	Lithology	Run No.	Recovery / Cut	% RQD	Weathering	Strength	In-Situ Testing	Lithology	Remarks	Elevation (feet)
160										400
161		42	5.0 / 5.0	94	F	R4 to R5		META-GRANODIORITE; bluish gray (10B 5/1), medium to coarse grained, equigranular		399
162										398
163										397
164										396
165										395
166		43	5.0 / 5.0	100	F	R4 to R5				394
167										393
168										392
169								SAA		391
170										390
171										389
172		44	6.6 / 6.6	100	F	R4 to R5				388
173										387
174										386
175										385
176									Coring terminated on 6/7/06	384
177										383
178								Total Depth 175.6 ft.		382
179								Groundwater encountered at 7 feet		381
180								Borehole Grouted On 1/17/07		380
181										379
182										378
183										377
184										376
185										375
186										374
187										373
188										372
189										371
190										370
191										369
192										368
193										367
194										366
195										365
196										364
197										363
198										362
199										361
200										

Project Name and Job Number Lee Nuclear Station COL 6234-06-3389		  ROCK LOG - Boring No. <b>B-1018</b>	
Type and Diameter of Boring NQ core / 3 inch		Boring Location Unit 2 N 1166028 E 1847265	
Drilling Contractor and Rig MACTEC/Banks/337153 / CME 550 X		Elevation and Datum 552.7 feet MSL	Ground Water Depth 2.75 feet
Casing Size and Depth none		Length of Core Barrel and Bit 5 feet / 10 feet	No. of Core Boxes 6
		Borehole Inclination -90	Logged by G. Maximov/M.Angell
		Total Depth 100 feet	
		Depth to Bedrock 0 feet	
		Date Started 4/13/06	
		Date Completed 4/17/06	

Reviewed by / Date F. Syms 5/28/06  
 Reviewed by / Date M. Gray 10-22-07

Depth (feet)	Lithology	Run No.	Recovery / Cut	% RQD	Weathering	Strength	In-Situ Testing	Lithology	Remarks	Elevation (feet)
0								META-GRANODIORITE; light bluish gray (10B 7.5/1), medium to coarse grained	Start 4/13/06	552
1								Fracture zone 0.2 to 11.8 ft		551
2										550
3		1	6.5 / 7.0	23	SW	R4				549
4										548
5										547
6										546
7									End 4/13/06	545
8									Start 4/14/06	544
9		2	3.4 / 4.0	28	SW TO F	R4 TO R5				543
10										542
11										541
12										540
13		3	4.4 / 5.0	44	SW	R3 TO R4				539
14								META-GRANODIORITE		538
15										537
16								SAA		536
17								CONTINUOUS ROCK		535
18									100% water loss	534
19		4	5.0 / 5.0	80	F	R4				533
20										532
21										531
22										530
23		5	5.0 / 5.0	94	F	R4				529
24										528
25										527
26										526
27						R4				525
28								META-DIORITE; dark greenish gray, healed mylonite shear zone with inclusions (Porphyroblasts) of quartz and feldspar and quartz stringers (recrystallized)		524
29		6	5.0 / 5.0	76	F	R2				523
30						R4				522
31								META-GRANODIORITE; light bluish gray (10B 7.5/1); medium to coarse grained.		521
32										520
33								META-DIORITE; dark greenish gray; fine grained, equigranular with abundant quartz veins (~0.4 ft spacing)		519
34		7	5.0 / 5.0	96	F	R4				518
35										517
36										516
37										515
38										514
39		8	5.0 / 5.0	95	F	R4				513
40										513

Project Name and Job Number  
 Lee Nuclear Station COL  
 6234-06-3389



ROCK LOG - Boring No. B-1018



Depth (feet)	Lithology	Run No.	Recovery / Cut	% RQD	Weathering	Strength	In-Situ Testing	Lithology	Remarks	Elevation (feet)
40										512
41										511
42										510
43		9	5.0 / 5.0	91	F	R4				509
44										508
45										507
46								META-DIORITE; greenish gray (5BG 5.5/1); medium to fine grained, equigranular, with quartz veins, veins/lenses of calcite.		506
47										505
48		10	5.0 / 5.0	97	F	R5				504
49										503
50										502
51										501
52										500
53		11	5.0 / 5.0	84	F	R5				499
54										498
55										497
56										496
57								SAA; fine grained, strong foliation; mylonitic texture Mylonite zone from 56.6 to 65.7 ft		495
58		12	5.0 / 5.0	98	F	R5		META-GRANODIORITE zone; light bluish gray (5PB 7/1) medium grained, from 56.9 to 57.2 ft		494
59								SAA; clear foliation ~60°, mylonitic texture META-DIORITE		493
60										492
61										491
62								META-GRANODIORITE; light bluish gray (5PB 7/1), medium grained increased fracture frequency totaly to moderately healed		490
63		13	5.0 / 5.0	100	F	R5		Meta-diorite zone as above from 62.2 to 62.7 ft		489
64										488
65									End of 4/14/06 Start day 4/15/06 Water level at 2 ft.	487
66										486
67										485
68		14	5.0 / 5.0	88	F	R5				484
69										483
70										482
71										481
72										480
73		15	4.9 / 5.0	93	F	R5				479
74										478
75										477
76										476
77										475
78		16	5.0 / 5.0	100	F	R5				474
79										473
80										472

Project Name and Job Number  
 Lee Nuclear Station COL  
 6234-06-3389



ROCK LOG - Boring No. B-1018



Depth (feet)	Lithology	Run No.	Recovery / Cut	% RQD	Weathering	Strength	In-Situ Testing	Lithology	Remarks	Elevation (feet)
80										472
81								META-GRANODIORITE	End of 4/15/06 Start day 4/17/06 Water level at 3.5 ft.	471
82										470
83		17	5.0 / 5.0	100	F	R5				469
84								Widely spaced totally healed fractures.		468
85										467
86										466
87										465
88		18	5.0 / 5.0	100	F	R5				464
89										463
90										462
91								META-GRANODIORITE		461
92										460
93		19	5.0 / 5.0	100	F	R5				459
94										458
95										457
96										456
97										455
98		20	4.0 / 4.0	100	F	R5				454
99										453
100										452
101									Coring terminated on 4/17/06	451
102										450
103								Total Depth 100 ft. Groundwater encountered at 2.75 feet Borehole Grouted On 4/17/06		449
104										448
105										447
106										446
107										445
108										444
109										443
110										442
111										441
112										440
113										439
114										438
115										437
116										436
117										435
118										434
119										433
120										433

Project Name and Job Number Lee Nuclear Station COL 6234-06-3389		  SOIL LOG - Boring No. <b>B-1019</b>	
Type and Diameter of Boring Wash Rotary / NQ core / 3 inch		Boring Location Unit 2 adjacent N 1166204 E 1847001	Total Depth 75 feet
Drilling Contractor and Rig MACTEC/White/331145 / CME 55 LC		Elevation and Datum 558.2 feet MSL	Ground Water Depth 15 feet
Sampling Method SPT		Sample Driving Hammer/Drop 140 lbs / 30 inches	No. of Samples 2
		Borehole Inclination -90	Logged by G. Maximov
			Date Started 4/18/06
			Date Completed 4/24/06

Reviewed by / Date F. Syms 5/25/06

Reviewed by / Date G. Lane 10-27-07

Depth (feet)	Sample	Sample Type & No.	Uncorrected Blows/6 inches	Recovery (inches)	Water Content	Grain Size	Atterberg Limits	Lithology	Soil Type (USCS)	Lithology	Remarks	Elevation (feet)
0										GRAVEL FILL	Start 4/18/06	558
1									SM	SAND silty (SM), dark yellowish brown (10YR 4/6) to light olive brown (2.5Y 5/4), damp, very dense, fine sand, 40% fines. SAPROLITE		557
2												
3												555
4		SPT 1	7 22 50	13.2 18								554
5												553
6												552
7												551
8												550
9		SPT 2	50/5.5	5.5 5.5						SAA, olive brown (2.5Y 4/4), moist, fine/medium sand, 40% fines. SAPROLITE	Switched to NQ rock coring	549
10												548
11												547
12												546
13												545
14												544
15												543
16												542
17												541
18												540
19												539
20												538
21												537
22												536
23												535
24												534
25												533
26												532
27												531
28												530
29												529
30												528
31												527
32												526
33												525
34												524
35												523
36												522
37												521
38												520
39												519
40												

Project Name and Job Number Lee Nuclear Station COL 6234-06-3389		  ROCK LOG - Boring No. <b>B-1019</b>	
Type and Diameter of Boring Wash Rotary / NQ core / 3 inch		Boring Location Unit 2 adjacent N 1166204 E 1847001	
Drilling Contractor and Rig MACTEC/White/331145 / CME 55 LC		Elevation and Datum 558.2 feet MSL	Ground Water Depth 15 feet
Casing Size and Depth 3 inch / 9 feet		Length of Core Barrel and Bit 5 feet / 10 feet	No. of Core Boxes 4
		Borehole Inclination -90	Logged by G. Maximov
		Total Depth 75 feet	
		Depth to Bedrock 12 feet	
		Date Started 4/18/06	
		Date Completed 4/24/06	

Reviewed by / Date F. Syms 5/25/06  
 Reviewed by / Date M. Gray 10-22-07

Depth (feet)	Lithology	Run No.	Recovery / Cut	% RQD	Weathering	Strength	In-Situ Testing	Lithology	Remarks	Elevation (feet)
9										549
10		1	0.0 / 3.0	0	CW	R0		NO RECOVERY. SAPROLITE or PARTIALLY WEATHERED ROCK	Refusal, switched to NQ coring 4/18/06	548
11										547
12										546
13					HW TO MW	R2 TO R3		METAGRANODIORITE; light bluish gray (10B 7.5/1); medium grained, but highly weathered and oxidized		545
14		2	3.4 / 5.0	19				METADIORITE; dark bluish gray (5PB 3.5/1); fine grained, very oxidized		544
15					MW	R2 TO R3				543
16										542
17										541
18					MW	R3		SAA, bluish gray (10B 5/1)		540
19		3	2.9 / 5.0	7						539
20					SW	R4				538
21										537
22										536
23								SAA CONTINUOUS ROCK		535
24		4	5.0 / 5.0	93	F	R5				534
25										533
26										532
27										531
28								SAA with pervasive quartz/calcite veins		530
29		5	4.9 / 5.0	93	F	R5				529
30										528
31										527
32										526
33								META-GRANODIORITE; light bluish gray (5PB 6.5/1); medium grained, poorly developed foliation		525
34		6	5.0 / 5.0	93	F	R5				524
35										523
36										522
37										521
38										520
39		7	4.7 / 5.0	88	F	R5				519
40										518
41										517
42										516
43									End of day 4/18/06 Begin day 4/19/06 Water level 14 ft	515
44		8	4.8 / 5.0	96	F	R5				514
45										513
46										512
47										511
48										510
49								META-DIORITE; bluish gray (5B 5.5/1); fine to medium		510



Project Name and Job Number  
 Lee Nuclear Station COL  
 6234-06-3389



ROCK LOG - Boring No. B-1019

Depth (feet)	Lithology	Run No.	Recovery / Cut	% RQD	Weathering	Strength	In-Situ Testing	Lithology	Remarks	Elevation (feet)
49	[Hatched Pattern]	9	4.7	94	F	R5		grained, grading to fine grained away from contact with metagranodiorite		509
50			5.0							508
51										507
52										506
53		10	5.0	100	F	R5		META-GRANODIORITE; light bluish gray (5PB 6.5/1); medium grained	End of day 4/19/06 Begin day 4/24/06 Water level 15 ft.	505
54					504					
55					F					503
56					F	R5				502
57					F	R5				501
58		11	4.8	96	F	R5		META-DIORITE dike; bluish gray (5B 5.5/1); fine grained, from 57.5 to 59 ft		500
59					499					
60			5.0		F	R5		META-GRANODIORITE; light bluish gray (5PB 6.5/1); medium to coarse grained		498
61										497
62										496
63										495
64		12	5.0	100	F	R5		META-GRANODIORITE		494
65										493
66										492
67										491
68										490
69		13	4.9	98	F	R5				489
70										488
71			5.0							487
72										486
73		14	3.0	100	F	R5				485
74										3.0
75										483
76										482
77										481
78								Total Depth 75 ft.		480
79								Groundwater encountered at 15 feet		479
80								Borehole Grouted On 4/24/06		478
81										477
82										476
83										475
84										474
85										473
86										472
87										471
88										470
89										





Project Name and Job Number Lee Nuclear Station COL 6234-06-3389		  SOIL LOG - Boring No. <b>B-1020</b>	
Type and Diameter of Boring Hollow stem auger / HQ core / 7 inch		Boring Location Unit 2 adjacent N 1166389 E 1847104	
Drilling Contractor and Rig MACTEC/White/331145 / CME 55 LC		Elevation and Datum 590 feet MSL	Ground Water Depth 35.3 feet
Sampling Method SPT		Sample Driving Hammer/Drop 140 lbs / 30 inches	No. of Samples 3
		Borehole Inclination -90	Logged by E. Weldon/M. Angell
		Date Started 4/4/06	
		Date Completed 4/11/06	

Reviewed by / Date B. Reinicker 5/3/06

Reviewed by / Date C. Lane 10-27-07

Depth (feet)	Sample	Sample Type & No.	Uncorrected Blows/6 inches	Recovery (inches)	Water Content	Grain Size	Atterberg Limits	Lithology	Soil Type (USCS)	Lithology	Remarks	Elevation (feet)
0									ML	SILT, sandy (ML), yellowish brown (10YR 5/4) damp, stiff, <20% sand <10% clay, low plasticity, black manganese oxide veining. SAPROLITE	Start on 4/4/06	590
1												589
2												588
3												587
4		SPT 1	4	18								586
5			4	18								585
6												584
7												583
8												582
9		SPT 2	6	16					SM	SAND silty (SM); dark yellowish brown, (10YR 4/4), damp, dense, <40% silt, low plasticity, angular grains; SAPROLITE		581
10			17	18								580
11												579
12									SM	SPT Refusal, PARTIALLY WEATHERED ROCK	Difficult drilling	578
13											Tricone refusal at 13.5 ft, see rock log	577
14		SPT 3	50/0.5	0.5								576
15				0.5								575
16												574
17												573
18												572
19												571
20												570
21												569
22												568
23												567
24												566
25												565
26												564
27												563
28												562
29												561
30												560
31												559
32												558
33												557
34												556
35												555
36												554
37												553
38												552
39												551
40												550

Project Name and Job Number Lee Nuclear Station COL 6234-06-3389		  ROCK LOG - Boring No. <b>B-1020</b>	
Type and Diameter of Boring Hollow stem auger / HQ core / 7 inch		Boring Location Unit 2 adjacent N 1166389 E 1847104	
Drilling Contractor and Rig MACTEC/White/331145 / CME 55 LC		Elevation and Datum 590 feet MSL	Ground Water Depth 35.3 feet
Casing Size and Depth 4.5 inch / 12 feet		Length of Core Barrel and Bit 8 feet / 7 feet	No. of Core Boxes 5
		Borehole Inclination -90	Logged by E. Weldon/M. Angell

Reviewed by / Date B. Reinicker 5/3/06

Reviewed by / Date M. Gray 10-22-07



Depth (feet)	Lithology	Run No.	Recovery / Cut	% RQD	Weathering	Strength	In-Situ Testing	Lithology	Remarks	Elevation (feet)
14								No core recovery; PARTIALLY WEATHERED ROCK	Begin HQ rock core	576
15		1	$\frac{3.5}{4.5}$	64	MW	R2 TO R3		META-QUARTZ DIORITE; white gray and reddish yellow ; fine to coarse grained; xenoblastic texture; >40% feldspar, 30% quartz, fracture surfaces are stained red and black (Fe and Mn oxides?); black xenoliths occasional, fine grained (~1 to 4 cm)	Low water return	575
16										574
17										573
18										572
19										571
20		2	$\frac{3.5}{5.0}$	60	HW TO MW			SAA mafic inclusions offset less than (0.5 cm) by subvertical fractures (healed). Mafic inclusions very fine grained, greenish color		570
21										569
22										568
23										567
24										566
25		3	$\frac{4.7}{5.0}$	89	SW	R3 TO R4		META-QUARTZ DIORITE; black, dark gray, and light gray (5PB 6.5/1), xenoblastic, 20 to 40% mafics, chlorite, mica, hornblende, medium grained CONTINUOUS ROCK		565
26										564
27										563
28										562
29										561
30		4	$\frac{5.0}{5.0}$	96	F	R4				560
31										559
32										558
33										557
34										556
35		5	$\frac{5.0}{5.0}$	100	F	R4		34.3 to 34.6 ft Meta-diorite dike		555
36										554
37										553
38										552
39									Resume drilling 4/11/06	551
40		6	$\frac{5.0}{5.0}$	96	F	R4				550
41										549
42										548
43										547
44										546
45		7	$\frac{5.0}{5.0}$	100	F	R4		META-GRANODIORITE; coarse grained with local mineralogical banding of mafic minerals; randomly spaced.		545
46										544
47										543
48										542
49										541
50		8	$\frac{5.0}{5.0}$	96	SW	R4				540
51										539
52										538
53										537

Project Name and Job Number  
 Lee Nuclear Station COL  
 6234-06-3389



ROCK LOG - Boring No. B-1020



Depth (feet)	Lithology	Run No.	Recovery / Cut	% RQD	Weathering	Strength	In-Situ Testing	Lithology	Remarks	Elevation (feet)
54										536
55		9	5.0 / 5.0	87	SW	R3				535
56										534
57					F	R4		56.3 to 57.7 ft healed fracture zone		533
58								META-GRANODIORITE; medium to coarse grained		532
59								59.2 to 59.7 ft mafic inclusion		531
60		10	5.0 / 5.0	96	F	R4				530
61										529
62										528
63										527
64								63.5 to 66.2 ft minor mafic inclusions		526
65		11	5.0 / 5.0	100	F	R4				525
66								META-GRANODIORITE		524
67										523
68										522
69										521
70		12	5.0 / 5.0	100	F	R4				520
71								From 70.8 to 71.5 ft, massive quartz with pyrite and muscovite		519
72								META-GRANODIORITE; accessory minerals include pyrite, muscovite, and epidote		518
73										517
74		13	2.0 / 2.0	95	F	R4				516
75									Coring terminated on 4/11/06; water at 37.3 ft	515
76									4/12/06; water at 35.3 ft	514
77										513
78								Total Depth 75 ft.		512
79								Groundwater encountered at 35.3 feet		511
80								Borehole Grouted On 4/26/06		510
81										509
82										508
83										507
84										506
85										505
86										504
87										503
88										502
89										501
90										500
91										499
92										498
93										497

Project Name and Job Number Lee Nuclear Station COL 6234-06-3389		  SOIL LOG - Boring No. <b>B-1021</b>	
Type and Diameter of Boring Wash Rotary / NQ core / 5 inch		Boring Location Unit 2 adjacent N 1165897 E 1847301	Total Depth 75.4 feet
Drilling Contractor and Rig MACTEC/Banks/337153 / CME 550 X		Elevation and Datum 565.5 feet MSL	Ground Water Depth 10 feet
Sampling Method SPT		Sample Driving Hammer/Drop 140 lbs / 30 inches	No. of Samples 1
		Borehole Inclination -90	Logged by R. Ortiz
			Date Started 4/12/06
			Date Completed 4/13/06

Reviewed by / Date F. Syms 5/23/06

Reviewed by / Date C. Lane 10-27-07

Depth (feet)	Sample	Sample Type & No.	Uncorrected Blows/6 inches	Recovery (inches)	Water Content	Grain Size	Atterberg Limits	Lithology	Soil Type (USCS)	Lithology	Remarks	Elevation (feet)
0												565
1									SM	SAND silty (SM), brownish yellow, (10YR 6/6), moist, ~12% silt, some gravel (~15%)	Start 4/12/06	564
2												563
3												562
4		SPT 1	46 50/3	9								561
5											Refusal at 5 ft., see rock log	560
6												559
7												558
8												557
9												556
10												555
11												554
12												553
13												552
14												551
15												550
16												549
17												548
18												547
19												546
20												545
21												544
22												543
23												542
24												541
25												540
26												539
27												538
28												537
29												536
30												535
31												534
32												533
33												532
34												531
35												530
36												529
37												528
38												527
39												526
40												525

Project Name and Job Number Lee Nuclear Station COL 6234-06-3389		  ROCK LOG - Boring No. <b>B-1021</b>	
Type and Diameter of Boring Wash Rotary / NQ core / 5 inch		Boring Location Unit 2 adjacent N 1165897 E 1847301	
Drilling Contractor and Rig MACTEC/Banks/337153 / CME 550 X		Elevation and Datum 565.5 feet MSL	Ground Water Depth 10 feet
Casing Size and Depth 4 inch / 5 feet		Length of Core Barrel and Bit 13 feet	No. of Core Boxes 4
		Borehole Inclination -90	Logged by R. Ortiz
		Total Depth 75.4 feet	
		Depth to Bedrock 5 feet	
		Date Started 4/12/06	
		Date Completed 4/13/06	

Reviewed by / Date F. Syms 5/23/06  
 Reviewed by / Date M. Gray 10-22-07



Depth (feet)	Lithology	Run No.	Recovery / Cut	% RQD	Weathering	Strength	In-Situ Testing	Lithology	Remarks	Elevation (feet)
5								META-GRANODIORITE; bluish gray (5PB 5/1); massive, fine to medium grained; few to some mafic xenoliths	Refusal, begin NQ core	560
6		2	1.7 / 3.0	0	MW	R2				559
7										558
8										557
9										556
10		3	4.8 / 5.0	30	MW	R2			50% water loss	555
11										554
12										553
13		4	1.6 / 2.0	0	MW	R2				552
14										551
15										550
16		5	3.0 / 3.0	66	MW	R2 TO R3			50% water loss	549
17										548
18								SAA, increase in size of mafic xenoliths		547
19										546
20		6	5.0 / 5.0	61	MW	R3				545
21										544
22										543
23										542
24								SAA, decrease in size of mafic xenoliths		541
25								CONTINUOUS ROCK		540
26		7	5.0 / 5.0	94	SW	R3 TO R4				539
27										538
28										537
29								SAA; bluish gray to greenish gray (5PB 5/1 to 10G 5/1); massive, fine to medium grained, some mafic xenoliths, some altered plagioclase (pink crystals) found near fractured zones		536
30		8	4.9 / 5.0	85	SW	R3 TO R4				535
31										534
32										533
33									About one-third water loss	532
34										531
35		9	4.6 / 5.0	84	SW	R3 TO R4				530
36										529
37										528
38										527
39		10	2.0 / 2.0	100	SW	R3 TO R4			End of day 4/12/06 Start of day 4/13/06 Water level 10 ft	526
40										525
41								META-GRANODIORITE; bluish gray (5PB 5/1); massive, fine to medium grained, some mafic xenoliths		524
42		11	3.0 / 3.0	90	SW	R4				523
43										522
44								Many healed incipient fractures (with calcite)		521
45										520

Project Name and Job Number  
 Lee Nuclear Station COL  
 6234-06-3389



ROCK LOG - Boring No. B-1021

Depth (feet)	Lithology	Run No.	Recovery / Cut	% RQD	Weathering	Strength	In-Situ Testing	Lithology	Remarks	Elevation (feet)
45		12	4.4 / 5.0	88	SW	R4				520
46										519
47										518
48										517
49										516
50		13	5.0 / 5.0	96	SW TO F	R4				515
51										514
52										513
53								Two minor healed shears, with calcite		512
54									40 to 50% water loss	511
55		14	4.9 / 5.0	98	SW	R4				510
56										509
57										508
58								Mafic xenoliths randomly oriented (>4 inch long), maybe very weak foliation expressed as zones of mafic mineral accumulation		507
59										506
60		15	4.8 / 5.0	93	SW	R4				505
61										504
62										503
63										502
64										501
65		16	5.0 / 5.0	100	SW	R4				500
66										499
67										498
68								Some mafic xenoliths, incipient fractures with minor offset		497
69										496
70		17	5.0 / 5.0	100	SW	R4				495
71										494
72								Subvertical quartz vein at ~71.5 ft	40% water loss	493
73										492
74		18	2.4 / 2.4	100	SW	R4		Some mafic xenoliths		491
75									Coring terminated at 75 ft on 4/13/06	490
76										489
77										488
78								Total Depth 75.4 ft.		487
79								Groundwater encountered at 10 feet		486
80								Borehole Grouted On 4/13/06		485
81										484
82										483
83										482
84										481
85										



Project Name and Job Number Lee Nuclear Station COL 6234-06-3389		  SOIL LOG - Boring No. <b>B-1022</b>	
Type and Diameter of Boring Wash Rotary / NQ core / 5 inch/3 inch		Boring Location Unit 2 adjacent N 1165733 E 1847334	
Drilling Contractor and Rig MACTEC/Banks/337153 / CME 550 X		Elevation and Datum 571.5 feet MSL	Ground Water Depth 11.1 feet
Sampling Method SPT		Sample Driving Hammer/Drop 140 lbs / 30 inches	No. of Samples 16
		Borehole Inclination -90	Logged by R. Ortiz
		Date Started 4/4/06	
		Date Completed 4/5/06	

Reviewed by / Date F. Syms 5/25/06

Reviewed by / Date C. Lane 10-27-07

Depth (feet)	Sample	Sample Type & No.	Uncorrected Blows/6 inches	Recovery (inches)	Water Content	Grain Size	Atterberg Limits	Lithology	Soil Type (USCS)	Lithology	Remarks	Elevation (feet)
0									ML		Begin drilling on 4/4/06	571
1									ML			570
2									ML			569
3									ML			568
4		SPT 1	13	14.4					ML			567
5									ML			566
6									ML			565
7									ML			564
8									ML			563
9		SPT 2	4	18					ML			562
10									ML			561
11									ML			560
12									ML			559
13									ML			558
14		SPT 3	2	18					SAA			557
15									SAA			556
16									SAA			555
17									SAA			554
18									SAA			553
19		SPT 4	5	12					SAA	very pale brown to brownish yellow (10YR 8/2 to 10 YR 6/8), damp, very stiff, ~30% sand, SAPROLITE		552
20									SAA			551
21									SAA			550
22									SAA			549
23									SAA			548
24		SPT 5	7	15.6					SAA; hard			547
25									SAA; hard			546
26									SAA; hard			545
27									SAA; hard			544
28									SAA; hard			543
29		SPT 6	8	18					SILT sandy (ML), light olive brown (2.5YR 5/2), damp, very stiff, 15 to 20% sand, SAPROLITE			542
30									SILT sandy (ML), light olive brown (2.5YR 5/2), damp, very stiff, 15 to 20% sand, SAPROLITE			541
31									SILT sandy (ML), light olive brown (2.5YR 5/2), damp, very stiff, 15 to 20% sand, SAPROLITE			540
32									SILT sandy (ML), light olive brown (2.5YR 5/2), damp, very stiff, 15 to 20% sand, SAPROLITE			539
33									SILT sandy (ML), light olive brown (2.5YR 5/2), damp, very stiff, 15 to 20% sand, SAPROLITE			538
34		SPT 7	7	18					SILT (ML), dark olive gray (5Y 3/2), damp, hard, very sand <5% (very fine to fine sand), SAPROLITE			537
35									SILT (ML), dark olive gray (5Y 3/2), damp, hard, very sand <5% (very fine to fine sand), SAPROLITE			536
36									SILT (ML), dark olive gray (5Y 3/2), damp, hard, very sand <5% (very fine to fine sand), SAPROLITE			535
37									SILT (ML), dark olive gray (5Y 3/2), damp, hard, very sand <5% (very fine to fine sand), SAPROLITE			534
38									SILT (ML), dark olive gray (5Y 3/2), damp, hard, very sand <5% (very fine to fine sand), SAPROLITE			533
39		SPT 8	6	16					ML		Refusal at 40 ft., see rock log	532
40									ML			532



Project Name and Job Number Lee Nuclear Station COL 6234-06-3389		  ROCK LOG - Boring No. <b>B-1022</b>	
Type and Diameter of Boring Wash Rotary / NQ core / 5 inch/3 inch		Boring Location Unit 2 adjacent N 1165733 E 1847334	
Drilling Contractor and Rig MACTEC/Banks/337153 / CME 550 X		Elevation and Datum 571.5 feet MSL	Ground Water Depth 11.1 feet
Casing Size and Depth 4 inch / 40 feet		Length of Core Barrel and Bit 13 feet	No. of Core Boxes 3
		Borehole Inclination -90	Logged by R. Ortiz
		Total Depth 76 feet	
		Depth to Bedrock 40 feet	
		Date Started 4/4/06	
		Date Completed 4/5/06	

Reviewed by / Date F. Syms 5/25/06  
 Reviewed by / Date M. Gray 10-22-07

Depth (feet)	Lithology	Run No.	Recovery / Cut	% RQD	Weathering	Strength	In-Situ Testing	Lithology	Remarks	Elevation (feet)
40								META-GRANODIORITE to META-QUARTZ DIORITE; bluish gray (5PB 5/1); massive, fine to medium grained	Tricone refusal at 40 ft, begin NQ core	531
41		9	$\frac{2.0}{3.0}$	42	MW to SW	R3 to R4				530
42								SAA		529
43								CONTINUOUS ROCK		528
44										527
45		10	$\frac{5.0}{5.0}$	91	SW	R4				526
46										525
47										524
48		11	$\frac{0.5}{0.5}$	70	SW	R4			Very hard drilling	523
49								Likely incipient joints along foliation.		522
50		12	$\frac{3.0}{4.5}$	76	SW	R4				521
51										520
52										519
53										518
54		13	$\frac{5.0}{5.0}$	94	SW	R4		META-QUARTZ DIORITE; bluish gray (10B 5/1), massive; fine to medium grained; weakly foliated (many incipient joints with preferred orientation); some dissolution pits; quartz pegmatite veins show minor offset along healed fractures, calcite and epidote infilling the healed joints	End of day 4/4/06 Start of day 4/5/06 Water level 11.1 ft.	517
55										516
56										515
57										514
58										513
59		14	$\frac{5.0}{5.0}$	91	SW	R3 to R4		META-DIORITE; dark greenish gray (5G 4/1); massive; fine grained; weakly foliated, joints break along foliation, calcite is primarily mineralizing along foliation joints and healed incipient fractures		512
60										511
61										510
62										509
63		15	$\frac{5.0}{5.0}$	100	SW	R4		META-QUARTZ DIORITE; bluish gray (10B 5/1), massive; fine to medium grained; weakly foliated (many incipient joints with preferred orientation); some dissolution pits; quartz pegmatite veins are offset by healed fractures, calcite and epidote are primary mineral within the healed joints		508
64										507
65										506
66								META-DIORITE; dark greenish gray (5G 4/1); fine grained; massive; weakly foliated; epidote and calcite are the primary mineral within healed fractures		505
67										504
68										503
69										502
70										501
71										500
72		16	$\frac{8.0}{8.0}$	100	SW	R4				499
73										498
74										497
75										496
76								META-DIORITE; SAA	Coring terminated on 4/5/06	495
77										494
78										493
79								Total Depth 76 ft. Groundwater encountered at 11.1 feet		492
80										





Project Name and Job Number  
 Lee Nuclear Station COL  
 6234-06-3389





**ROCK LOG - Boring No. B-1022**

Depth (feet)	Lithology	Run No.	Recovery / Cut	% RQD	Weathering	Strength	In-Situ Testing	Lithology	Remarks	Elevation (feet)
80								Borehole Grouted On 4/5/06		491
81										490
82										489
83										488
84										487
85										486
86										485
87										484
88										483
89										482
90										481
91										480
92										479
93										478
94										477
95										476
96										475
97										474
98										473
99										472
100										471
101										470
102										469
103										468
104										467
105										466
106										465
107										464
108										463
109										462
110										461
111										460
112										459
113										458
114										457
115										456
116										455
117										454
118										453
119										452
120										452

Project Name and Job Number Lee Nuclear Station COL 6234-06-3389		  SOIL LOG - Boring No. <b>B-1023</b>	
Type and Diameter of Boring Wash Rotary / NQ core / 5 inch		Boring Location Unit 2 adjacent N 1165696 E 1847233	Total Depth 75 feet
Drilling Contractor and Rig MACTEC/Banks/337153 / CME 550 X		Elevation and Datum 571.2 feet MSL	Ground Water Depth 8 feet
Sampling Method SPT		Sample Driving Hammer/Drop 140 lbs / 30 inches	No. of Samples 6
		Borehole Inclination -90	Logged by R. Ortiz
		Reviewed by / Date F. Syms 5/25/06	Date Started 4/10/06
		Reviewed by / Date C. Lane 10-27-07	Date Completed 4/11/06

Depth (feet)	Sample	Sample Type & No.	Uncorrected Blows/6 inches	Recovery (inches)	Water Content	Grain Size	Atterberg Limits	Lithology	Soil Type (USCS)	Lithology	Remarks	Elevation (feet)
0									ML	SILT, sandy (ML), olive yellow (2.5Y 6/8), damp, medium stiff, ~15% sand, fine sand, RESIDUUM	Begin 4/10/06	571
1												570
2												569
3												568
4		SPT 1	2 4 4	14.4 18								567
5												566
6												565
7												564
8												563
9		SPT 2	2 3 4	14.4 18					SAA			562
10												561
11												560
12												559
13									ML	SILT, sandy (ML), olive yellow to light gray (2.5Y 6/8 to 5Y 7/2), damp, very stiff, ~15 to 20% sand. SAPROLITE		558
14		SPT 3	4 9 10	18								557
15												556
16												555
17												554
18												553
19		SPT 4	7 11 11	12 18						SILT, sandy (ML), light gray, (2.5Y 7/2) to light olive brown (2.5Y 5/4), damp, very stiff ~25 % sand (fine sand), SAPROLITE		552
20												551
21												550
22												549
23												548
24		SPT 5	11 11 26	15.6 18						SILT, sandy (ML), brownish yellow, (10YR 6/8), to light gray (2.5Y 7/2), damp, hard, ~35-40% fine to medium sand. SAPROLITE		547
25												546
26												545
27		SPT 6	50/2	2 2							Refusal at 27 ft, see rock log	544
28												543
29												542
30												541
31												540
32												539
33												538
34												537
35												536
36												535
37												534
38												533
39												532
40												

Project Name and Job Number Lee Nuclear Station COL 6234-06-3389		  ROCK LOG - Boring No. <b>B-1023</b>	
Type and Diameter of Boring Wash Rotary / NQ core / 5 inch		Boring Location Unit 2 adjacent N 1165696 E 1847233	
Drilling Contractor and Rig MACTEC/Banks/337153 / CME 550 X		Elevation and Datum 571.2 feet MSL	Ground Water Depth 8 feet
Casing Size and Depth 4 inch / 27 feet		Length of Core Barrel and Bit 13 feet	No. of Core Boxes 3
		Borehole Inclination -90	Logged by R. Ortiz
		Date Started 4/10/06	
		Date Completed 4/11/06	

Reviewed by / Date F. Syms 5/25/06  
 Reviewed by / Date M. Gray 10-22-07

Depth (feet)	Lithology	Run No.	Recovery / Cut	% RQD	Weathering	Strength	In-Situ Testing	Lithology	Remarks	Elevation (feet)
27								METAGRANODIORITE; light bluish gray (5PB 8/1) to reddish yellow (7.5YR 6/8); massive; fine to medium grained	NQ rock coring begins 4/10/06	544
28										543
29		7	4.5 / 5.0	32	MW	R1 to R2				542
30										541
31										540
32								SAA; Light bluish gray (5PB 8/1); very weak foliation expressed as joints; some zones appear to be brecciated and healed		539
33								CONTINUOUS ROCK		538
34		8	5.0 / 5.0	75	SW	R3				537
35										536
36										535
37										534
38								SAA; light bluish gray to bluish gray (5PB 8/1 to 10B 6/1); many healed joints with calcite mineralization and some epidote, some mafic xenoliths randomly distributed.	End of day 4/10/06 Start of day 4/11/06 Water level 8 ft. Sharpen bit with sand	533
39		9	4.5 / 5.0	94	SW	R3				532
40										531
41										530
42										529
43								SAA; bluish gray (10B 6/1); massive; fine to coarse grained, very weakly foliated, biotite mineral groups appear to be slightly elongated along foliation, many healed foliation joints and fractures with calcite mineralization, mafic xenoliths (randomly oriented).		528
44		10	5.0 / 5.0	98	SW	R3 to R4				527
45										526
46										525
47										524
48										523
49		11	5.0 / 5.0	94	SW	R3 to R4				522
50										521
51										520
52										519
53								SAA; dark bluish gray (10B 4/1); very weakly foliated, some to many mafic xenoliths		518
54		12	5.0 / 5.0	75	SW	R3 to R4				517
55										516
56										515
57										514
58								SAA; massive to weakly foliated; fine to medium grained; zone of brecciation (healed)		513
59		13	4.8 / 5.0	89	SW	R3		Numerous mafic xenoliths, many healed to partly healed joints (w/calcite), some dissolution pits along partly healed joints.		512
60										511
61										510
62										509
63		14	2.3 / 2.5	27	MW to SW	R2 to R3		SAA, cut by high angle (80°) meta-diorite dike		508
64										507
65		15	2.5 / 2.5	80	SW	R3		SAA; dark bluish gray (10B 4/1), fine to medium grained; massive to weakly foliated		506
66										505
67										504

Project Name and Job Number  
 Lee Nuclear Station COL  
 6234-06-3389



ROCK LOG - Boring No. B-1023

Depth (feet)	Lithology	Run No.	Recovery / Cut	% RQD	Weathering	Strength	In-Situ Testing	Lithology	Remarks	Elevation (feet)
67	[Hatched Pattern]	16	4.9 5.0	90	SW	R3 to R4		SAA; between 67 to 69 ft. highly sheared (mylonitic textures interfingered with fine grained meta-diorite and pegmatitic quartz veins at 70 ft. Epidote mineralization increases and appears to be replacing plagioclase within the matrix and calcite healed fracture.		504
68										503
69										502
70										501
71										500
72										499
73		17	3.0 3.0	71	SW	R3 to R4		META-GRANODIORITE; dark bluish gray with green; fine to medium grained; massive to very weakly foliated; epidote mineralization between 72 and 73.5 ft. Some mafic xenoliths		498
74	497									
75								META-DIORITE; greenish black (5G 2.5/1); very fine grained; massive; weakly foliated	Coring terminated 4/11/06	496
76										495
77										494
78								Total Depth 75 ft. Groundwater encountered at 8 feet Borehole Grouted On 4/11/06		493
79										492
80										491
81										490
82										489
83										488
84										487
85										486
86										485
87										484
88										483
89										482
90										481
91										480
92										479
93										478
94										477
95										476
96										475
97										474
98										473
99										472
100										471
101										470
102										469
103										468
104										467
105										466
106										465
107										

Project Name and Job Number Lee Nuclear Station COL <b>MACTEC</b> <b>WLA</b> 6234-06-3389		<b>ROCK LOG - Boring No. B-1024</b>	
Type and Diameter of Boring NQ / HQ core / 3 inch		Boring Location Unit 2 adjacent N 1166077 E 1846927	Total Depth 220.2 feet
Drilling Contractor and Rig MACTEC/Banks/337153 / CME 550 X		Elevation and Datum 539.4 feet MSL	Ground Water Depth 13.1 feet
Casing Size and Depth 3 inch / 1 feet		Length of Core Barrel and Bit 7 feet / 12 feet	No. of Core Boxes 17
		Borehole Inclination -90	Logged by R. Ortiz
		Date Started 3/13/06	Date Completed 3/20/06

Reviewed by / Date F. Syms 6/6/06  
 Reviewed by / Date M. Gray 10-22-07

Depth (feet)	Lithology	Run No.	Recovery / Cut	% RQD	Weathering	Strength	In-Situ Testing	Lithology	Remarks	Elevation (feet)
1								META-DIORITE; quartz vein with some epidote mineralization upper 4 inches	Begin NQ 3/13/06	538
2		1	1.6 / 2.0	0	SW to F	R3 to R4		META-GRANODIORITE; bluish gray (10B 5/1); equigranular	At 3 ft begin HQ	537
3								SAA; numerous quartz veins; weak to moderate fabric; slight foliation		536
4								CONTINUOUS ROCK		535
5		2	5.0 / 5.0	86	SW to F	R4		SAA; quartz, plagioclase and biotite are the primary minerals; chalcopyrite, pyrite, and chlorite are secondary minerals	Hard drilling	534
6										533
7										532
8										531
9										530
10		3	4.0 / 4.0	83	SW to F	R3 to R4				529
11										528
12		4	1.0 / 1.0	100	SW to F	R4			Stopped drilling 3/13/06. Resume drilling 3/15/06; Water at 7.33 ft	527
13								Numerous quartz veins and calcite filled discontinuities		526
14		5	1.5 / 2.0	75	SW to F	R4				525
15								Numerous healed fractures remineralized with quartz and calcite.	100% water loss	524
16		6	3.0 / 3.0	98	SW to F	R3				523
17										522
18										521
19								Numerous incipient fractures with probable dissolution features along fracture margins	Still losing water	520
20		7	5.0 / 5.0	83	SW	R3				519
21										518
22										517
23										516
24		8	1.8 / 2.0	90	SW to F	R4 to R5		Mylonitic fabric, healed	Losing water	515
25										514
26		9	1.5 / 2.0	80	SW to F	R4				513
27										512
28		10	1.5 / 2.0	75	SW to F	R3 to R4				511
29										510
30								SAA; calcite, chlorite, and quartz are the predominant fracture filling materials; minor pyrite present		509
31		11	5.0 / 5.0	96	SW to F	R3 to R4			Losing water	508
32										507
33										506
34										505
35								Quartz, calcite, and possible K-spar mineralization along veins	End drilling 3/15/06. Begin drilling 3/16/06; water at 17.67 ft	504
36		12	4.5 / 5.0	63	SW	R3			Losing water	503
37										502
38										501
39										500
40									Losing water	499
41										

Project Name and Job Number  
 Lee Nuclear Station COL  
 6234-06-3389



ROCK LOG - Boring No. B-1024

Depth (feet)	Lithology	Run No.	Recovery / Cut	% RQD	Weathering	Strength	In-Situ Testing	Lithology	Remarks	Elevation (feet)
41		13	4.8 / 5.0	76	SW	R3				498
42										497
43										496
44										495
45								SAA; incipient and healed fractures remineralized with calcite		494
46		14	4.8 / 5.0	89	SW to F	R4				493
47										492
48										491
49										490
50		15	2.0 / 2.0	100	F	R4 to R5				489
51										488
52		16	3.0 / 3.0	91	F	R5		Large quartz vein cuts core at 52 ft, and many irregular veins, incipient fractures filled by calcite.		487
53										486
54									Hard drilling	485
55		17	1.5 / 1.5	100	F	R5				484
56										483
57		18	2.4 / 2.5	96	F	R4 to R5				482
58										481
59					F			META-DIORITE; dark gray to black; very fine grained; epidote mineralization along joints and within matrix; numerous white veins in calcite		480
60										479
61		19	6.0 / 6.0	94		R4 to R5				478
62					SW to F					477
63								META-GRANODIORITE; bluish gray (10B 5/1); quartz, plagioclase, and biotite; calcite and quartz in thin veins (<1 cm)		476
64								SAA; few calcite filled incipient fractures, few quartz veins, weak to very weak gneissic fabric (foliation)		475
65										474
66		20	5.0 / 5.0	98	F	R4 to R5				473
67										472
68										471
69										470
70									End drilling 3/16/06. Begin drilling 3/17/06 water at 17.4 ft	469
71		21	4.7 / 5.0	94	SW to F	R4				468
72										467
73										466
74										465
75								SAA, interfingering with strongly foliated vein of mafic schist; schist is very fine grained with some apparent epidote along calcite veins		464
76		22	5.0 / 5.0	80	SW to F	R3 to R4				463
77										462
78										461
79										460
80										459
81									Losing water	459

Project Name and Job Number  
 Lee Nuclear Station COL  
 6234-06-3389



ROCK LOG - Boring No. B-1024

Depth (feet)	Lithology	Run No.	Recovery / Cut	% RQD	Weathering	Strength	In-Situ Testing	Lithology	Remarks	Elevation (feet)
81		23	4.9 / 5.0	89	F	R4				458
82										457
83										456
84										455
85		24	3.0 / 3.0	87	SW to F	R3 to R4		META-DIORITE; black to dark gray; very fine grained; mafic minerals epidote visible within matrix and along calcite veins, calcite veins randomly oriented to foliation surfaces.	Hard drilling	454
86										453
87										452
88		25	2.0 / 2.0	100	F	R4			Hard drilling	451
89									Losing water	450
90								SAA; Dark gray black to dark green very fine grained, epidote visible, calcite veins follow foliation but also occur randomly 89 to 92.2 ft.		449
91		26	5.0 / 5.0	96	SW to F	R4 to R5				448
92										447
93								META-GRANODIORITE, quartz, plagioclase, biotite gneiss, some mafic xenoliths, random calcite veins		446
94										445
95								META-GRANODIORITE; bluish gray (10B 5/1); quartz feldspar with biotite and epidote, incipient fractures mineralized with quartz and minor calcite; large accumulation of quartz and probable feldspar at 96 ft.		444
96		27	4.9 / 5.0	93	SW to F	R4 to R5			Losing some water	443
97										442
98										441
99										440
100										439
101		28	5.0 / 5.0	100	F	R4 to R5		META-DIORITE; black to dark gray; very fine grained; mafic mineral; epidote visible within matrix and along calcite veins.		438
102										437
103										436
104									Faster drilling	435
105										434
106		29	4.7 / 5.0	94	F	R4 to R5				433
107										432
108										431
109										430
110										429
111		30	4.9 / 5.0	94	F	R4 to R5				428
112										427
113										426
114										425
115								SAA; greenish gray to black, many little porphyroblasts, calcite, and epidote from prominent veins along weak foliation; biotite, chlorite		424
116		31	4.8 / 5.0	96	F	R4 to R5				423
117										422
118										421
119										420
120								META-DIORITE; gray to greenish black; very fine grained	End of drilling 3/17/06. Start drilling 3/18/06; water at 13.5 ft	419
121										

Project Name and Job Number  
 Lee Nuclear Station COL  
 6234-06-3389



ROCK LOG - Boring No. B-1024

Depth (feet)	Lithology	Run No.	Recovery / Cut	% RQD	Weathering	Strength	In-Situ Testing	Lithology	Remarks	Elevation (feet)
121	[Hatched pattern]	32	4.8 / 5.0	96	F	R4 to R5		Massive gray to greenish black, matrix equigranular.		418
122										417
123										416
124	[Hatched pattern]	33	5.0 / 5.0	98	F	R4 to R5				415
125										414
126										413
127	[Hatched pattern]	34	4.8 / 5.0	92	F	R4 to R5				412
128										411
129										410
130	[Hatched pattern]	35	4.9 / 5.0	88	F	R4				409
131										408
132										407
133	[Hatched pattern]	36	4.8 / 5.0	84	F	R3 to R4		META-GRANODIORITE; bluish gray (10B 5/1); medium to coarse grained; weak to very weak foliation; quartz plagioclase, and biotite; numerous incipient fractures mineralized with calcite, numerous mafic xenoliths		406
134										405
135										404
136	[Hatched pattern]	37	4.9 / 5.0	77	F	R4 to R5		SAA		403
137										402
138										401
139	[Hatched pattern]	38	4.3 / 5.0	72	SW to F	R4		End of drilling 3/18/06. Start drilling 3/19/06; water at 15.2 ft	Losing water	400
140										399
141										398
142	[Hatched pattern]	39	4.8 / 5.0	92	SW to F	R3 to R4		Some epidote along margins of quartz veins.	Harder drilling	397
143										396
144										395
145	[Hatched pattern]	40	2.0 / 2.0	85	F	R3 to R4				394
146										393
147										392
148	[Hatched pattern]							Losing some water		391
149										390
150										389
151	[Hatched pattern]									388
152										387
153										386
154	[Hatched pattern]									385
155										384
156										383
157	[Hatched pattern]									382
158										381
159										380
160	[Hatched pattern]									379
161										378



Project Name and Job Number  
 Lee Nuclear Station COL  
 6234-06-3389



ROCK LOG - Boring No. B-1024



Depth (feet)	Lithology	Run No.	Recovery / Cut	% RQD	Weathering	Strength	In-Situ Testing	Lithology	Remarks	Elevation (feet)
161		41	1.0 / 1.0	95	F	R3 to R4				378
162										377
163		42	2.0 / 2.0	100	F	R4				376
164										375
165									Water return	374
166		43	4.9 / 5.0	92	SW to F	R3 to R4				373
167										372
168										371
169										370
170										369
171		44	3.9 / 4.0	89	SW to F	R3 to R4				368
172								Quartz pegmatite veins		367
173										366
174										365
175										364
176		45	6.0 / 6.0	97	SW to F	R4 to R5				363
177								META-DIORITE; fine grained; weak foliation plagioclase biotite, hornblende; phenocrysts, minor thin calcite veins along healed incipient fractures.		362
178										361
179										360
180								Dark greenish gray; very fine grained; biotite, hornblende, plagioclase gneiss. Epidote and calcite form veins along ~ 60° foliation. Epidote veins up to 0.5 inch wide.	End of drilling 3/19/06. Start drilling 3/20/06; water at 13.1 ft	359
181		46	4.8 / 5.0	95	F	R3 to R4				358
182										357
183										356
184										355
185										354
186		47	4.8 / 5.0	96	F	R4 to R5		Plagioclase and epidote rich zone appears to cross the foliation		353
187										352
188										351
189										350
190										349
191		48	4.9 / 5.0	98	F	R4 to R5				348
192										347
193										346
194										345
195										344
196		49	4.7 / 5.0	94	F	R4 to R5			Losing some water	343
197								Numerous calcite veins along foliation		342
198										341
199										340
200								META-GRANODIORITE; plagioclase, quartz, biotite, heavily brecciated in sections that have undergone some		339
201										339

Project Name and Job Number  
 Lee Nuclear Station COL  
 6234-06-3389



ROCK LOG - Boring No. B-1024



Depth (feet)	Lithology	Run No.	Recovery / Cut	% RQD	Weathering	Strength	In-Situ Testing	Lithology	Remarks	Elevation (feet)		
201	[Hatched Pattern]	50	5.3	100	SW to F	R3 to R4		shearing healed. Numerous random incipient fractures.		338		
202			5.3							337		
203		51	4.7	100	SW to F	R3 to R4				Quartz pegmatite veins with healed highly brecciated zone		336
204												335
205	52	4.0	90	SW to F	R4 to R5	2.5 to 3 inch wide quartz vein associated with a zone of healed brecciation		Losing some water	334			
206									333			
207									332			
208	53	7.2	94	SW to F	R4 to R5	High density of random incipient fractures mineralized with calcite.			331			
209									330			
210									329			
211									328			
212									327			
213	Total Depth 220.2 ft. Groundwater encountered at 13.1 feet Borehole Grouted On 6/13/06								326			
214									325			
215									324			
216									323			
217									322			
218									321			
219									320			
220									319			
221									318			
222									317			
223	316											
224	315											
225	314											
226	313											
227	312											
228	311											
229	310											
230	309											
231	308											
232	307											
233	306											
234	305											
235	304											
236	303											
237	302											
238	301											
239	300											
240	299											
241												

Project Name and Job Number Lee Nuclear Station COL 6234-06-3389		  SOIL LOG - Boring No. <b>B-1025</b>	
Type and Diameter of Boring Wash Rotary / NQ core / 3.5 inch		Boring Location Unit 1 CT N 1165263 E 1845471	
Drilling Contractor and Rig MACTEC/White/331145 / CME 55		Elevation and Datum 609.7 feet MSL	Ground Water Depth N/A
Sampling Method SPT		Sample Driving Hammer/Drop 140 lbs / 30 inches	No. of Samples 5
		Borehole Inclination -90	Logged by M. Angell/G. Maximov
		Date Started 4/12/06	
		Date Completed 4/13/06	

Reviewed by / Date F. Syms 5/24/06



Reviewed by / Date G. James 10-27-07

Depth (feet)	Sample	Sample Type & No.	Uncorrected Blows/6 inches	Recovery (inches)	Water Content	Grain Size	Atterberg Limits	Lithology	Soil Type (USCS)	Lithology	Remarks	Elevation (feet)
0									ML	SILT, sandy with gravel (ML); light yellowish gray, moist, stiff to very stiff, 30% sand and gravel. FILL	Begin 4/12/06	609
1												608
2												607
3												606
4		SPT 1	5	16.8						SILT sandy (ML), reddish brown (with light yellow streaks), moist, stiff, 30% sand, FILL		605
5												604
6												603
7												602
8												601
9		SPT 2	3	16.8	●					SILT sandy (ML) little to no gravel, light yellowish brown (10YR 6/4), moist, stiff, 2% gravel, 19% sand, 80% fines; FILL	Classification based on B-1025-UD UD-2 from 8 to 10 ft	600
10										SILT sandy (ML)		599
11										At 9.4' color becomes yellowish brown (10YR 5/4).		598
12												597
13												596
14		SPT 3	4	15.6	●					SILT, sandy (ML) with minor gravel, light yellowish brown (10YR 6/4), moist, stiff. FILL		595
15												594
16												593
17												592
18												591
19		SPT 4	6	18					ML	SILT sandy (ML), greenish gray (10Y 6/1), moist, very stiff, 30% very fine sand. SAPROLITE		590
20												589
21												588
22												587
23												586
24		SPT 5	45	9.5					SM	SAND silty (SM), light gray (N 7), moist. PARTIALLY WEATHERED ROCK		585
25			50									584
26												583
27												582
28											Refusal at 28.5 ft, see rock log	581
29		SPT 6	60	0								580
30												579
31												578
32												577
33												576
34												575
35												574
36												573
37												572
38												571
39												570
40												570



Project Name and Job Number Lee Nuclear Station COL 6234-06-3389		  ROCK LOG - Boring No. <b>B-1025</b>	
Type and Diameter of Boring Wash Rotary / NQ core / 3.5 inch		Boring Location Unit 1 CT N 1165263 E 1845471	
Drilling Contractor and Rig MACTEC/White/331145 / CME 55		Elevation and Datum 609.7 feet MSL	Ground Water Depth N/A
Casing Size and Depth none		Length of Core Barrel and Bit 5 feet	No. of Core Boxes 1
		Borehole Inclination -90	Logged by M. Angell/G. Maximov
		Date Started 4/12/06	
		Date Completed 4/13/06	

Reviewed by / Date F. Syms 5/24/06  
 Reviewed by / Date M. Gray 10-22-07

Depth (feet)	Lithology	Run No.	Recovery / Cut	% RQD	Weathering	Strength	In-Situ Testing	Lithology	Remarks	Elevation (feet)
29								META-GRANODIORITE; light bluish gray (10B 7.5/1); medium grained, equigranular, foliation at ~45°	Begin NQ core	581
30		1	$\frac{2.1}{3.5}$	41	MW	R1				580
31										579
32										578
33										577
34		2	$\frac{3.2}{5.0}$	50	MW	R1				576
35										575
36										574
37										573
38										572
39		3	$\frac{3.8}{5.0}$	50						571
40										570
41										569
42										568
43					MW	R5		META QUARTZITE; light bluish gray (10B 7/1), microcrystalline, pitted		567
44		4	$\frac{1.5}{5.0}$	11	SW	R3 to R4		METAGRANODIORITE; light bluish gray (10B 7/1), medium grained, equigranular		566
45										565
46										564
47										563
48					SW to F	R4		SAA, migmatitic texture CONTINUOUS ROCK	End drilling 4/12/06 Begin drilling 4/13/06	562
49		5	$\frac{4.6}{5.0}$	90						561
50					F	R4 to R5		METADIORITE; bluish gray (5PB 5.5/1); medium grained, equigranular, very clear foliation at 30 to 40°		560
51										559
52									Coring terminated at 52 ft on 4/13/06	558
53										557
54										556
55										555
56										554
57										553
58										552
59										551
60										550
61										549
62										548
63										547
64										546
65										545
66										544
67										543
68										542

Project Name and Job Number Lee Nuclear Station COL 6234-06-3389		  SOIL LOG - Boring No. <b>B-1025-UD</b>	
Type and Diameter of Boring Wash Rotary / Tricone 3 inch		Boring Location Unit 1 CT N 1165268 E 1845470	
Drilling Contractor and Rig MACTEC/Christian/211797 / CME 75		Elevation and Datum 609.7 feet MSL	Ground Water Depth N/A
Sampling Method Undisturbed		Sample Driving Hammer/Drop NA / NA	No. of Samples 4
		Borehole Inclination -90	Logged by J. Cerceo
		Reviewed by / Date B. Reinicker 5/30/06	Date Started 5/27/06
		Reviewed by / Date C. Lane 10-27-07	Date Completed 5/27/06

Depth (feet)	Sample	Sample Type & No.	Uncorrected Blows/6 inches	Recovery (inches)	Water Content	Grain Size	Atterberg Limits	Lithology	Soil Type (USCS)	Lithology	Remarks	Elevation (feet)
0												609
1											Drilled without sampling to 4 ft. Refer to B-1025 for log material descriptions and unit assignments	608
2												607
3												606
4		UD 1		20.4/24					ML	SILT (ML)	Shelby push 4 to 6 ft.	605
5												604
6											Drilled without sampling to 8 ft.	603
7												602
8											Shelby push 8 to 10 ft.	601
9		UD 2		22/24	●	●	●		ML	SILT sandy (ML); 2% gravel, 19% sand, 61% fines		600
10											Drilled without sampling to 12 ft	599
11												598
12											Shelby push 12 to 14 ft	597
13		UD 3		25/24					ML	SILT (ML)		596
14											Drilled without sampling to 20 ft.	595
15												594
16												593
17												592
18												591
19												590
20		UD 4		22.8/12	●	●	●		SP-SM	SAND silty (SP-SM); 7% gravel, 87% sand, 6% fines	Shelby push 20 to 21 ft Shelby tube refusal at 21 ft	589
21												588
22												587
23												586
24												585
25												584
26												583
27												582
28												581
29												580
30												579
31												578
32												577
33												576
34												575
35												574
36												573
37												572
38												571
39												570
40												570

Project Name and Job Number Lee Nuclear Station COL 6234-06-3389		  SOIL LOG - Boring No. <b>B-1026</b>	
Type and Diameter of Boring Hollow stem auger / 8 inch		Boring Location Unit 1 CT N 1164883 E 1845089	
Drilling Contractor and Rig MACTEC/Christian/211797 / CME 75		Elevation and Datum 610.2 feet MSL	Ground Water Depth N/A
Sampling Method Dry auger		Sample Driving Hammer/Drop 140 lbs / 30 inches	No. of Samples 20
		Borehole Inclination -90	Logged by J. Cerceo
			Date Started 4/12/06
			Date Completed 4/13/06

Reviewed by / Date F. Syms 5/24/06  
 Reviewed by / Date CEC 11/4/2009

Depth (feet)	Sample	Sample Type & No.	Uncorrected Blows/6 inches	Recovery (inches)	Water Content	Grain Size	Atterberg Limits	Lithology	Soil Type (USCS)	Lithology	Remarks	Elevation (feet)
0									ML			610
1									ML	SILT, sandy (ML), strong brown, gravel covered with grass, FILL	Start drilling on 4/12/06	609
2												608
3												607
4	SPT 1		6 11	18 18	●							606
5												605
6												604
7												603
8												602
9	SPT 2		7 12	18 18	●					SAA, red (2.5YR 4/6); 24% sand, 1% gravel, 75% fines. FILL	Classification based on B-1026-UD UD-1 at 9 to 11 ft	601
10												600
11												599
12												598
13												597
14	SPT 3		5 8 10	15 18	●	●				SAA, light brown (7.5YR 6/3) 26% sand, 4% gravel, 70% fines. FILL		596
15												595
16												594
17												593
18												592
19	SPT 4		10 12 19	12 18	●	●	●		SM	SAND silty with gravel (SM); 47% sand, 9% gravel, 44% fines. FILL		591
20												590
21												589
22												588
23												587
24	SPT 5		6 11 13	18 18	●							586
25												585
26												584
27												583
28												582
29	SPT 6		6 11 13	18 18	●							581
30												580
31												579
32												578
33												577
34	SPT 7		2 4 6	11 18	●				ML	SILT, sandy (ML), dark red (2.5YR 3/6), dry, stiff, low plasticity, trace rock fragments, trace roots. 28% sand, 73% fines. FILL	End day 4/12/06 Begin day 4/13/06, no water at 33.5 feet	576
35									ML	SILT, sandy (ML), strong brown (7.5YR 5/8), wet, stiff, micaceous, low plasticity. SAPROLITE	Classification based on B-1026-UD UD-3 at 34 to 36 ft	575
36												574
37											Very hard drilling at 35.7 feet	573
38												572
39	SPT 8		1 2 7	18 18	●							571

Project Name and Job Number

Lee Nuclear Station COL  
6234-06-3389



SOIL LOG - Boring No. B-1026

Depth (feet)	Sample	Sample Type & No.	Uncorrected Blows/6 inches	Recovery (inches)	Water Content	Grain Size	Atterberg Limits	Lithology	Soil Type (USCS)	Lithology	Remarks	Elevation (feet)
40									ML			570
41												569
42												568
43												567
44	SPT 9		2 4 7	18 18	●					SILT, sandy (ML); 35% sand, 65% fines		566
45												565
46											Classification based on B-1026-UD UD-5 at 45 to 47 ft	564
47										SILT sandy (ML); 35% sand, 65% fines		563
48												562
49	SPT 10		2 4 6	18 18						SAA; nonplastic		561
50												560
51												559
52												558
53												557
54	SPT 11		3 6 10	18 18	●	●				SAA; very stiff, very micaceous; 42% sand, 58% fines. SAPROLITE		556
55												555
56												554
57												553
58												552
59	SPT 12		3 7 9	18 18								551
60												550
61												549
62												548
63												547
64	SPT 13		4 9 13	18 18	●	●				SILT, sandy (ML); 42% sand, 58% fines		546
65												545
66												544
67								▼				543
68												542
69	SPT 14		5 8 12	18 18	●					SILT, sandy (ML); strong brown with black (N 2.5) seams or veins, wet, very stiff, micaceous to very micaceous, nonplastic, 15% to 20 % fine sand. SAPROLITE		541
70												540
71												539
72												538
73									SM	SAND, silty (SM); strong brown with black; medium dense, 54% sand, 46% fines. SAPROLITE	Harder drilling at 72.2 feet	537
74	SPT 15		4 8 13	18 18	●	●						536
75												535
76												534
77												533
78												532
79	SPT 16		6 12 18	18 18	●					SAA; wet, non plastic, very micaceous		531
80												

Project Name and Job Number



Lee Nuclear Station COL  
6234-06-3389



SOIL LOG - Boring No. B-1026

Depth (feet)	Sample	Sample Type & No.	Uncorrected Blows/6 inches	Recovery (inches)	Water Content	Grain Size	Atterberg Limits	Lithology	Soil Type (USCS)	Lithology	Remarks	Elevation (feet)
80									SM			530
81												529
82												528
83												527
84	SPT 17		8 18 34	18 18	● ●				ML	SILT, sandy (ML); 48% sand, 52% fines		526
85												525
86												524
87									SM	SAND, silty (SM); yellowish brown (10YR 5/6) and dark olive gray (5Y 3/2), very dense, wet, fine sand <10% silt. SAPROLITE		523
88												522
89	SPT 18		27 31 36	18 18	●							521
90												520
91												519
92												518
93												517
94	SPT 19		14 26 34	18 18						SAA, brown (7.5YR 5/3) with pinkish white (7.5YR 8/2)		516
95												515
96												514
97												513
98												512
99	SPT 20		24 31 50/5	18 17					SM	SAND, silty (SM), brown (7.5YR 5/3), wet, very dense, micaceous, fine sand, <10% silt PARTIALLY WEATHERED ROCK	Boring terminated at 99.9 ft on 4/13/06; water at 67 ft	511
100												510
101												509
102												508
103										Total Depth 99.9 ft. Groundwater encountered at 67 feet Borehole Grouted On 4/17/06		507
104												506
105												505
106												504
107												503
108												502
109												501
110												500
111												499
112												498
113												497
114												496
115												495
116												494
117												493
118												492
119												491
120												





Project Name and Job Number Lee Nuclear Station COL 6234-06-3389		  ROCK LOG - Boring No. <b>B-1026</b>	
Type and Diameter of Boring Hollow stem auger / 8 inch		Boring Location Unit 1 CT N 1164883 E 1845089	
Drilling Contractor and Rig MACTEC/Christian/211797 / CME 75		Elevation and Datum 610.2 feet MSL	Ground Water Depth 67 feet
Casing Size and Depth		Length of Core Barrel and Bit	No. of Core Boxes N/A
		Borehole Inclination -90	Logged by J. Cerceo
		Total Depth 99.9 feet	
		Depth to Bedrock N/A	
		Date Started 4/12/06	
		Date Completed 4/13/06	

Reviewed by / Date F. Syms 5/24/06

Reviewed by / Date M. Gray 10-22-07

Depth (feet)	Lithology	Run No.	Recovery / Cut	% RQD	Weathering	Strength	In-Situ Testing	Lithology	Remarks	Elevation (feet)
100										510
101										509
102										508
103									Total Depth 99.9 ft.	507
104									Groundwater encountered at 67 feet	506
105									Borehole Grouted On 4/17/06	505
106										504
107										503
108										502
109										501
110										500
111										499
112										498
113										497
114										496
115										495
116										494
117										493
118										492
119										491
120										490
121										489
122										488
123										487
124										486
125										485
126										484
127										483
128										482
129										481
130										480
131										479
132										478
133										477
134										476
135										475
136										474
137										473
138										472
139										471

Project Name and Job Number Lee Nuclear Station COL 6234-06-3389		  SOIL LOG - Boring No. <b>B-1026-UD</b>	
Type and Diameter of Boring Wash Rotary / 3 inch		Boring Location Unit 1 CT N 1164870 E 1845091	
Drilling Contractor and Rig MACTEC/Christian/211797 / CME 75		Elevation and Datum 609.9 feet MSL	Ground Water Depth N/A
Sampling Method Undisturbed		Sample Driving Hammer/Drop NA / NA	No. of Samples 5
		Borehole Inclination -90	Logged by J. Cerceo
		Total Depth 47 feet	
		Depth to Bedrock N/A	
		Date Started 5/28/06	
		Date Completed 5/28/06	

Reviewed by / Date B. Reinicker 5/31/06

Reviewed by / Date C. Lane 10-27-07



Depth (feet)	Sample	Sample Type & No.	Uncorrected Blows/6 inches	Recovery (inches)	Water Content	Grain Size	Atterberg Limits	Lithology	Soil Type (USCS)	Lithology	Remarks	Elevation (feet)
0												609
1												608
2												607
3												606
4												605
5												604
6												603
7												602
8												601
9												600
10		UD 1		21.6/24	●	●	●		ML	SILT, sandy (ML); 24% sand, 1% gravel, 75% fines	Shelby push 9 to 11 ft.	599
11												598
12												597
13		UD 2		18.5/24	●	●	●		ML	SILT, sandy (ML); 2% gravel, 23% sand, 76% fines	Shelby push 12 to 14 ft.	596
14												595
15												594
16												593
17												592
18												591
19												590
20												589
21												588
22												587
23												586
24												585
25												584
26												583
27												582
28												581
29												580
30												579
31												578
32												577
33												576
34												575
35		UD 3		27/24	●	●	●		ML	SILT, sandy (ML); 28% sand, 73% fines	Shelby push 34 to 36 ft.	574
36												573
37												572
38												571
39												570
40												569

Project Name and Job Number  
 Lee Nuclear Station COL  
 6234-06-3389





SOIL LOG - Boring No. B-1026-UD

Depth (feet)	Sample	Sample Type & No.	Uncorrected Blows/6 inches	Recovery (inches)	Water Content	Grain Size	Atterberg Limits	Lithology	Soil Type (USCS)	Lithology	Remarks	Elevation (feet)
40												
41		UD 4		27.25 24	●				ML	SILT (ML)	Shelby push 40 to 42 ft.	569
42											Drilled without sampling to 45 ft.	568
43												567
44												566
45											Shelby push 45 to 47 ft.	565
46		UD 5		27 24	●	●	●		ML	SILT, sandy (ML); 35% sand, 65% fines	Boring terminated at 47 ft	564
47												563
48												562
49												561
50												560
51												559
52												558
53												557
54												556
55												555
56												554
57												553
58												552
59												551
60												550
61												549
62												548
63												547
64												546
65												545
66												544
67												543
68												542
69												541
70												540
71												539
72												538
73												537
74												536
75												535
76												534
77												533
78												532
79												531
80												530

Project Name and Job Number Lee Nuclear Station COL 6234-06-3389		  SOIL LOG - Boring No. <b>B-1027</b>	
Type and Diameter of Boring Wash Rotary / NQ core / 3 inch		Boring Location Unit 1 CT N 1165384 E 1845448	Total Depth 50 feet
Drilling Contractor and Rig MACTEC/Christian/211797 / CME 75		Elevation and Datum 609.7 feet MSL	Ground Water Depth 8 feet
Sampling Method SPT		Sample Driving Hammer/Drop 140 lbs / 30 inches	No. of Samples 6
		Borehole Inclination -90	Logged by J. Cerceo
		Date Started 4/13/06	Date Completed 4/14/06



Reviewed by / Date F. Syms 5/26/06  
 Reviewed by / Date C. Lane 10-27-07

Depth (feet)	Sample	Sample Type & No.	Uncorrected Blows/6 inches	Recovery (inches)	Water Content	Grain Size	Atterberg Limits	Lithology	Soil Type (USCS)	Lithology	Remarks	Elevation (feet)
0												
1									ML	Grass over a gravel mat, sand with silt	Begin 4/13/06	609
2										SILT sandy (ML), red (10R 4/6), rock fragment, non plastic. FILL		608
3												607
4		SPT 1	8	18								606
5												605
6												604
7												603
8												602
9		SPT 2	4	15						SAA; yellowish red (5YR 4/6)		601
10			8	18								600
11												599
12												598
13												597
14		SPT 3	3	14						SAA		596
15			8	18								595
16												594
17												593
18									SM	SAND silty (SM), light bluish gray (10B 8/1) and (10B 7/1) with black (N 2.5) seams, fine sand, shows distinct rock texture, SAPROLITE/PARTIALLY WEATHERED ROCK	Very hard drilling at approximately 16.5 ft	592
19		SPT 4	25	12								591
20			50/6	12								590
21												589
22									SM	SAND gravely (SP), light bluish gray (10B 8/1), very dense, quartz gravel and sand, subangular fine to coarse sand. PARTIALLY WEATHERED ROCK		588
23												587
24		SPT 5	50/6	6							End 4/13/06 Start 4/14/06; water at 8 ft	586
25				6								585
26												584
27												583
28											Refusal at 28.8 ft, see rock log	582
29		SPT 6	50/4	4								581
30				4								580
31												579
32												578
33												577
34												576
35												575
36												574
37												573
38												572
39												571
40												570

Project Name and Job Number Lee Nuclear Station COL 6234-06-3389		  ROCK LOG - Boring No. <b>B-1027</b>	
Type and Diameter of Boring Wash Rotary / NQ core / 3 inch		Boring Location Unit 1 CT N 1165384 E 1845448	
Drilling Contractor and Rig MACTEC/Christian/211797 / CME 75		Elevation and Datum 609.7 feet MSL	Ground Water Depth 8 feet
Casing Size and Depth 3 inch / 13 feet		Length of Core Barrel and Bit 13.1 feet	No. of Core Boxes 2
		Borehole Inclination -90	Logged by J. Cerceo
		Total Depth 50 feet	
		Depth to Bedrock 31.6 feet	
		Date Started 4/13/06	
		Date Completed 4/14/06	

Reviewed by / Date F. Syms 5/26/06  
 Reviewed by / Date M. Gray 10-22-07

Depth (feet)	Lithology	Run No.	Recovery / Cut	% RQD	Weathering	Strength	In-Situ Testing	Lithology	Remarks	Elevation (feet)
29										
30		7	2.7 / 5.0	0	CW	R0 to R1		SAND, gravelly (SP), light bluish gray (10B 8/1), very dense, quartz gravel and sand, subangular fine to coarse sand. PARTIALLY WEATHERED ROCK	Begin NQ rock coring	580
31					HW	R3				579
32					CW	R1		QUARTZITE; light bluish gray (5PB 7/1); pyrite and dendritic manganese oxide formation along fracture surfaces.		578
33										577
34					MW	R2		META-GRANODIORITE; light bluish gray; foliation dipping 35 to 60°; very thinly laminated		576
35										575
36		8	4.2 / 4.6	41	MW to SW	R3 to R4		Quartz dike at 36.3 to 37.3 ft.		574
37					MW	R3				573
38										572
39										571
40		9	4.0 / 4.0	56	MW	R3				570
41										569
42										568
43		10	1.6 / 1.6	37	MW	R3		META-GRANODIORITE to SCHIST; light bluish gray; fine to medium grained; strongly foliated. (40 to 60° dip)		567
44										566
45										565
46								Dissolution pits and iron oxide stains throughout sample.	Losing ~50% water	564
47		11	3.7 / 6.0	51	MW	R3				563
48										562
49										561
50									Coring terminated at 50 ft on 4/14/06	560
51										559
52										558
53								Total Depth 50 ft.		557
54								Groundwater encountered at 8 feet		556
55								Borehole Grouted On 4/14/06		555
56										554
57										553
58										552
59										551
60										550
61										549
62										548
63										547
64										546
65										545
66										544
67										543
68										542

Project Name and Job Number Lee Nuclear Station COL 6234-06-3389		  SOIL LOG - Boring No. <b>B-1028</b>	
Type and Diameter of Boring Wash Rotary / 3 inch		Boring Location Unit 2 CT N 1166140 E 1848027	
Drilling Contractor and Rig MACTEC/White/331145 / CME 55 LC		Elevation and Datum 609.8 feet MSL	Ground Water Depth N/A
Sampling Method SPT		Sample Driving Hammer/Drop 140 lbs / 30 inches	No. of Samples 21
		Borehole Inclination -90	Logged by R. Ortiz
		Total Depth 103.55 feet	
		Depth to Bedrock N/A	
		Date Started 3/7/06	
		Date Completed 3/8/06	

Reviewed by / Date F. Syms 5/24/06

Reviewed by / Date C. Lane 10-27-07

Depth (feet)	Sample	Sample Type & No.	Uncorrected Blows/6 inches	Recovery (inches)	Water Content	Grain Size	Atterberg Limits	Lithology	Soil Type (USCS)	Lithology	Remarks	Elevation (feet)
0									ML		Begin drilling 3/7/06	609
1											Fill	608
2												607
3												606
4	SPT 1		33	18	●	●					SILT sandy with gravel (ML), yellowish red (5YR 5/6), damp, medium stiff, 56% fines, 37% sand, 7% gravel. FILL	605
5												604
6												603
7												602
8												601
9	SPT 2		33	14	●						SILT sandy (ML), reddish brown (5YR 4/4), damp, stiff ~15% sand. FILL	600
10												599
11												598
12												597
13												596
14	SPT 3		79	10	●	●	●				SILT sandy with gravel (ML), yellowish red (5YR 4/6), very stiff; 36% sand; 3% gravel, 61% fines; FILL	595
15												594
16												593
17												592
18											Hard bouncing drilling	591
19	SPT 4		510	18	●						SILT sandy (ML), red to strong brown (2.5YR 4/8 to 7.5YR 5/6), damp, very stiff, ~30% sand, fine sand. FILL	590
20												589
21												588
22												587
23												586
24	SPT 5		509	15	●						SILT sandy (ML), red (2.5YR 4/8), damp, stiff to very stiff, fine to coarse sand, 1% gravel, 32% sand, 67% fines. FILL	585
25											Classification based on B-1028-UD, UD-2 at 24 to 26 ft	584
26												583
27												582
28												581
29	SPT 6		1311	0							NO SAMPLE RECOVERED	580
30												579
31												578
32												577
33												576
34	SPT 7		811	6	●	●					SILT sandy (ML), red (2.5YR 5/6), damp, very stiff, 35% sand, 65% fines, slightly sticky, slightly plastic. FILL	575
35												574
36												573
37												572
38											Classification based on B-1028-UD, UD-3 at 39 to 41 ft	571
39	SPT 8		47	17	●						SILT sandy (ML), red (2.5YR 4/8) 43% sand, 57% fines. FILL	570
40												570

Project Name and Job Number  
 Lee Nuclear Station COL  
 6234-06-3389



**SOIL LOG - Boring No. B-1028**

Depth (feet)	Sample	Sample Type & No.	Uncorrected Blows/6 inches	Recovery (inches)	Water Content	Grain Size	Atterberg Limits	Lithology	Soil Type (USCS)	Lithology	Remarks	Elevation (feet)
40											End of day 3/7/06	569
41											Begin drilling on 3/8/06	568
42												567
43												566
44	SPT 9		5	14/18	●					SILT, sandy (ML); reddish brown (5YR 4/4), damp, stiff to very stiff, >30% sand. FILL		565
45												564
46												563
47												562
48												561
49	SPT 10		6	17/18	●	●				SILT sandy (ML), light olive brown (2.5Y 5/3), damp, very stiff, 30% sand, 70% fines. FILL		560
50			7									559
51												558
52												557
53												556
54	SPT 11		6	15/18	●					SILT sandy, clayey (ML), red (2.5YR 4/6), damp, very stiff, ~30% sand, minor clay. FILL		555
55			11									554
56												553
57												552
58												551
59	SPT 12		7	15/18	●	●				SILT, sandy (ML); red (2.5YR 4/6); very stiff; 33% sand; 2% gravel, 65% fines. FILL		550
60			10									549
61			13									548
62												547
63												546
64	SPT 13		5	18/18	●					SILT sandy (ML), red (10R 4/6), damp, very stiff, ~20% sand, fine sand, FILL		545
65			9									544
66			12									543
67												542
68								ML		SILT sandy, clayey (ML), light greenish gray (5G 8/1), damp, medium stiff, 36% sand, 64% fines, ALLUVIUM		541
69	SPT 14		8	16/18	●	●						540
70			8									539
71												538
72											Switched from roller cone to wing bit	537
73												536
74	SPT 15		4	9.5/18	●					SILT clayey with sand (ML), light greenish gray (5G 8/1) to brownish yellow (10YR 6/8), damp, hard, ~30% sand. ALLUVIUM		535
75			30									534
76			11					SM		SAND silty (SM), light brownish gray (10YR 6/2), moist, loose, 54% sand, 47% fines. RESIDUUM		533
77												532
78											Classification based on B-1028-UD, UD-6 at 79 to 81 ft	531
79	SPT 16		2	18/18	●							530
80			5									530



Project Name and Job Number  
 Lee Nuclear Station COL  
 6234-06-3389



SOIL LOG - Boring No. B-1028

Depth (feet)	Sample	Sample Type & No.	Uncorrected Blows/6 inches	Recovery (inches)	Water Content	Grain Size	Atterberg Limits	Lithology	Soil Type (USCS)	Lithology	Remarks	Elevation (feet)
80									SM			529
81												528
82												527
83												526
84	SPT 17		7 11 12	18 18	●					SAA, pale brown (10YR 6/3); very stiff. RESIDUUM		525
85												524
86												523
87												522
88												521
89	SPT 18		6 8 14	9.5 18	●					SAA; pale yellow (2.5Y 7/4); moist; very stiff; ~30% sand. RESIDUUM		520
90												519
91												518
92												517
93												516
94	SPT 19		3 4 9	15 18	●				SM	SAND, silty (SM); yellow (10YR 8/8), moist, medium dense, fine to medium sand. SAPROLITE 58% sand, 42% fines	Classification based on B-1028-UD, UD-7 at 94 to 94.6 ft	515
95												514
96												513
97												512
98												511
99	SPT 20		19 50/2	7 8	●	●			SM	SAND silty (SM), yellow (2.5Y 7/8), moist, 62% sand, 35% fines; 3% gravel; PARTIALLY WEATHERED ROCK		510
100												509
101												508
102												507
103												506
104	SPT 21		60/0.5	0 0.5						NO SAMPLE RECOVERED. PARTIALLY WEATHERED ROCK.	Boring terminated on 3/8/06 at 103.55 ft	505
105												504
106												503
107												502
108												501
109												500
110												499
111												498
112												497
113												496
114												495
115												494
116												493
117												492
118												491
119												490
120												490



Project Name and Job Number Lee Nuclear Station COL 6234-06-3389		  SOIL LOG - Boring No. <b>B-1028-JD</b>	
Type and Diameter of Boring Wash Rotary / 4 inch		Boring Location Unit 2 CT N 1166150 E 1848024	
Drilling Contractor and Rig MACTEC/Banks/337153 / CME 550 X		Elevation and Datum 609.9 feet MSL	Ground Water Depth N/A
Sampling Method Undisturbed		Sample Driving Hammer/Drop NA / NA	No. of Samples 7
		Borehole Inclination -90	Logged by J. Cerceo
		Reviewed by / Date B. Reinicker 6/13/06	Date Started 6/8/06
		Reviewed by / Date C. Lane 10-27-07	Date Completed 6/9/06

Depth (feet)	Sample	Sample Type & No.	Uncorrected Blows/6 inches	Recovery (inches)	Water Content	Grain Size	Atterberg Limits	Lithology	Soil Type (USCS)	Lithology	Remarks	Elevation (feet)
0												
1											Offset 8.5 ft from B-1028. Begin 6/8/06	609
2											Drilled without sampling to 4 ft. Refer to B-1028 log for material descriptions and unit assignments.	608
3											Shelby push 4 to 6.3 ft.	607
4												606
5		UD 1		27.6 26.75					ML	SILT, sandy (ML)		605
6												604
7											Drilled without sampling to 24 ft.	603
8												602
9												601
10												600
11												599
12												598
13												597
14												596
15												595
16												594
17												593
18												592
19												591
20												590
21												589
22												588
23												587
24												586
25		UD 2		18.6 24	●	●	●		ML	SILT, sandy (ML); 1% gravel, 32% sand, 68% fines	Shelby push 24 to 26 ft	585
26												584
27											Drilled without sampling to 39 ft.	583
28											End 6/8/06	582
29											Start 6/9/06	581
30												580
31												579
32												578
33												577
34												576
35												575
36												574
37												573
38												572
39												571
40		UD		25						Description provided on following page.	Shelby push 39 to 41.1 ft	570

Project Name and Job Number  
 Lee Nuclear Station COL  
 6234-06-3389



**SOIL LOG - Boring No. B-1028-UD**



Depth (feet)	Sample	Sample Type & No.	Uncorrected Blows/6 inches	Recovery (inches)	Water Content	Grain Size	Atterberg Limits	Lithology	Soil Type (USCS)	Lithology	Remarks	Elevation (feet)	
40		3		25	●	●	●		ML	SILT, sandy (ML); 43% sand, 57% fines		569	
41												Drilled without sampling to 64 ft	568
42													567
43													566
44													565
45													564
46													563
47													562
48													561
49													560
50													559
51													558
52													557
53												556	
54												555	
55												554	
56												553	
57												552	
58												551	
59												550	
60												549	
61												548	
62												547	
63												546	
64												545	
65		UD 4		$\frac{22.2}{24}$					ML	SILT, sandy (ML)	Shelby push 64 to 66 ft	544	
66												543	
67											Drilled without sampling to 69 ft.	542	
68												541	
69											Shelby push 69 to 71 ft	540	
70		UD 5		$\frac{24.6}{24}$					ML	SILT, sandy, clayey (ML)		539	
71												538	
72											Drilled without sampling to 79 ft	537	
73												536	
74												535	
75												534	
76												533	
77												532	
78												531	
79												530	
80		UD		26.4						Description provided on following page.	Shelby push 79 to 81 ft.	530	

Project Name and Job Number  
 Lee Nuclear Station COL  
 6234-06-3389



SOIL LOG - Boring No. B-1028-UD

Depth (feet)	Sample	Sample Type & No.	Uncorrected Blows/6 inches	Recovery (inches)	Water Content	Grain Size	Atterberg Limits	Lithology	Soil Type (USCS)	Lithology	Remarks	Elevation (feet)		
80		6		24	●	●	●		SM	SAND, silty (SM); 47% fines, 54% sand	Drilled without sampling to 94 ft.	529		
81														528
82														527
83														526
84														525
85														524
86														523
87														522
88														521
89														520
90														519
91														518
92														517
93												516		
94	UD	7		7	●	●	●		SM	SAND, silty (SM) 42% fines, 58% sand	Shelby push 94 to 94.6 ft Shelby push refusal, boring terminated on 6/9/06	516		
95														515
96														514
97														513
98														512
99														511
100														510
101														509
102														508
103														507
104														506
105														505
106														504
107														503
108														502
109														501
110														500
111												499		
112												498		
113												497		
114												496		
115												495		
116												494		
117												493		
118												492		
119												491		
120												490		

Project Name and Job Number Lee Nuclear Station COL 6234-06-3389		  SOIL LOG - Boring No. <b>B-1029</b>	
Type and Diameter of Boring Hollow stem auger / 8 inch		Boring Location Unit 2 CT N 1165581 E 1848117	Total Depth 99.25 feet
Drilling Contractor and Rig MACTEC/Christian/211797 / CME 75		Elevation and Datum 609.8 feet MSL	Ground Water Depth 49.3 feet
Sampling Method SPT		Sample Driving Hammer/Drop 140 lbs / 30 inches	No. of Samples 20
		Borehole Inclination -90	Logged by J. Cerceo
		Date Started 4/11/06	Date Completed 4/12/06

Reviewed by / Date F. Syms 5/24/06  
 Reviewed by / Date C. Lane 10-27-07

Depth (feet)	Sample	Sample Type & No.	Uncorrected Blows/6 inches	Recovery (inches)	Water Content	Grain Size	Atterberg Limits	Lithology	Soil Type (USCS)	Lithology	Remarks	Elevation (feet)
0								GP	GP	GRAVEL (GP) with grass	Begin 4/11/06	609
1								ML	ML			608
2												607
3												606
4	SPT 1		23 11 8	3 18						SILT sandy (ML), red (2.5YR 4/6), dry, very stiff, fine to medium sand, fine gravel, low to non plastic. FILL		605
5												604
6												603
7												602
8												601
9	SPT 2		3 6 9	3 18						SAA		600
10												599
11												598
12												597
13												596
14	SPT 3		1 5 8	14 18		●	●			SAA; 30% sand, 2% gravel, 68% fines. FILL		595
15												594
16												593
17												592
18												591
19	SPT 4		4 8 13	16 18						SAA; clayey fill deposits. FILL		590
20												589
21												588
22												587
23												586
24	SPT 5		2 8 10	12 18		●	●			SAA; 34% sand; 1% gravel, 65% fines. FILL		585
25												584
26												583
27												582
28												581
29	SPT 6		3 5 9	18 18						SILT sandy (ML), strong brown (7.5YR 5/6), dry, fine sand, non plastic. FILL		580
30												579
31												578
32												577
33												576
34	SPT 7		3 6 10	15 18		●	●			SAA; 32% sand, 68% fines. FILL		575
35												574
36												573
37												572
38												571
39	SPT 8		11 12 17	2 18								570

Project Name and Job Number  
 Lee Nuclear Station COL  
 6234-06-3389



**SOIL LOG - Boring No. B-1029**



Depth (feet)	Sample	Sample Type & No.	Uncorrected Blows/6 inches	Recovery (inches)	Water Content	Grain Size	Atterberg Limits	Lithology	Soil Type (USCS)	Lithology	Remarks	Elevation (feet)
40												569
41												568
42												567
43												566
44	SPT 9		9 11 15	18 18								565
45												564
46												563
47												562
48												561
49	SPT 10		5 13 14	18 18	● ●			∇		SILT, sandy with clay (ML), red (10R 4/8), dry, very stiff, 39% sand, 61% fines, quartzite fragments. FILL		560
50												559
51												558
52												557
53												556
54	SPT 11		4 6 9	18 18					ML	SILT, sandy (ML), light red (2.5YR 6/6) damp, very stiff, mottled, micaceous, fine to medium sand. RESIDUUM		555
55												554
56												553
57												552
58												551
59	SPT 12		3 9 11	18 18	● ●					SAA; moist; 46% sand, 54% fines	Groundwater first encountered during drilling at 59 ft	550
60												549
61												548
62												547
63												546
64	SPT 13		7 13 17	18 18						SAA; wet, hard, laminated banding		545
65												544
66												543
67												542
68												541
69	SPT 14		9 13 14	16 18	● ●					SAA; yellow (10YR 7/6), very pale brown (10YR 7/4), wet, coarse quartz fragments, very stiff; 40% sand, 60% fines. FILL		540
70												539
71												538
72												537
73												536
74	SPT 15		3 9 13	18 18						SAA; very dark brown veins, wet, fine to coarse subrounded sand. FILL		535
75												534
76												533
77												532
78												531
79	SPT 16		4 10 15	18 18								530

Project Name and Job Number  
 Lee Nuclear Station COL  
 6234-06-3389



**SOIL LOG - Boring No. B-1029**

Depth (feet)	Sample	Sample Type & No.	Uncorrected Blows/6 inches	Recovery (inches)	Water Content	Grain Size	Atterberg Limits	Lithology	Soil Type (USCS)	Lithology	Remarks	Elevation (feet)
80												529
81												528
82												527
83												526
84	SPT 17		5 12 18	14 18							End 4/11/06 Begin 4/12/06; water at 49.3 ft Stiffer drilling	525
85												524
86												523
87												522
88												521
89	SPT 18		14 19 26	17 18					SM	SAND, silty (SM), brownish yellow (10YR 6/8) and very pale brown (10YR 8/3); wet, dense, <10% silt, fine to medium sand, micaceous. SAPROLITE		520
90												519
91												518
92									SM	SAND, silty (SM); mottled, very pale brown (10YR 8/3), brownish yellow (10YR 6/8), and very dark brown (10YR 2/2); wet, very dense, fine to medium sand, micaceous, PARTIALLY WEATHERED ROCK	Very hard drilling Partially weathered rock	517
93												516
94	SPT 19		32 50/6	9 12								515
95												514
96												513
97												512
98												511
99	SPT 20		45 50/3	9 9						SAND silty (SM) PARTIALLY WEATHERED ROCK/SAPROLITE	Boring terminated on 4/12/06	510
100												509
101												508
102										Total Depth 99.25 ft. Groundwater encountered at 49.3 feet Borehole Grouted On 4/12/06		507
103												506
104												505
105												504
106												503
107												502
108												501
109												500
110												499
111												498
112												497
113												496
114												495
115												494
116												493
117												492
118												491
119												490
120												490

Project Name and Job Number Lee Nuclear Station COL 6234-06-3389		  SOIL LOG - Boring No. <b>B-1030</b>	
Type and Diameter of Boring Wash Rotary / Tricone 3 7/8 inch		Boring Location Unit 2 CT N 1165963 E 1848403	
Drilling Contractor and Rig TRIGON/Wichard/190742 / CME 850		Elevation and Datum 609.7 feet MSL	Ground Water Depth N/A
Sampling Method SPT		Sample Driving Hammer/Drop 140 lbs / 30 inches	No. of Samples 20
		Borehole Inclination -90	Logged by J. Martin
		Date Started 4/11/06	
		Date Completed 4/12/06	

Reviewed by / Date F. Syms 5/24/06

Reviewed by / Date C. Lane 10-27-07

Depth (feet)	Sample	Sample Type & No.	Uncorrected Blows/6 inches	Recovery (inches)	Water Content	Grain Size	Atterberg Limits	Lithology	Soil Type (USCS)	Lithology	Remarks	Elevation (feet)
0									ML	SILT slightly sandy, clayey (ML); yellowish-red (5YR 4/6), damp, stiff, low plasticity, micaceous. FILL	Begin 4/11/06	609
1												608
2												607
3												606
4	SPT 1		4 5 7	18 18								605
5												604
6												603
7												602
8												601
9	SPT 2		4 24 16	8.4 18	●	●			SM	SAND, silty with gravel (SM); mottled, yellowish-red (5YR 4/6) and reddish-yellow (5YR 7/8), damp, dense, non-plastic with large angular gravel 9.5 ft, micaceous; 21% gravel, 41% sand, 38% fines. FILL		600
10												599
11												598
12												597
13												596
14	SPT 3		4 6 7	12 18					ML	SILT, sandy (ML) trace clay, reddish-brown (2.5YR 4/4); moist, damp, stiff, non-plastic, small sub-angular gravel, micaceous. FILL		595
15												594
16												593
17												592
18												591
19	SPT 4		5 00 9	7.2 18	●	●				SILT (ML), low to non-plasticity, micaceous; 3% gravel, 43% sand, 54% fines. FILL		590
20												589
21												588
22												587
23												586
24	SPT 5		5 05 9	18 18						SAA, red (2.5YR 4/6); slight increase in clay content, low plasticity, micaceous. FILL		585
25												584
26												583
27												582
28												581
29	SPT 6		5 6 6	14.4 18						SILT slightly sandy, clayey (ML) strong brown (7.5YR 5/6), moist, stiff, low-plasticity, abundant small weathered gravels, micaceous. FILL		580
30												579
31												578
32												577
33												576
34	SPT 7		4 6 8	15.6 18	●	●				SILT sandy with gravel (ML) trace clay, primarily red (2.5YR 4/6) with various other weathered colors staining, moist, stiff, no to low plasticity except in some lenses of greater clay content with low to mid plasticity, micaceous; 2% gravel, 30% sand, 68% fines. FILL		575
35												574
36												573
37												572
38												571
39	SPT 8		4 13 11	14.4 18						SAA, only becoming very stiff at 38.2 ft. FILL		570
40												570

Project Name and Job Number  
 Lee Nuclear Station COL  
 6234-06-3389



SOIL LOG - Boring No. B-1030

Depth (feet)	Sample	Sample Type & No.	Uncorrected Blows/6 inches	Recovery (inches)	Water Content	Grain Size	Atterberg Limits	Lithology	Soil Type (USCS)	Lithology	Remarks	Elevation (feet)
40												569
41												568
42												567
43												566
44	SPT 9	906	12	15.6/18	●	●				SILT sandy, clayey (ML) reddish brown (5YR 4/4); moist, very stiff, non-plastic, micaceous, 40% sand, 60% fines. FILL		565
45												564
46												563
47												562
48												561
49	SPT 10	588	12	15.6/18						SAA		560
50												559
51												558
52												557
53												556
54	SPT 11	5710	10	15.6/18	●	●				SILT, sandy, trace clay (ML) reddish-brown (5YR 4/4); moist, very stiff, low to non-plastic, micaceous; 40% sand, 1% gravel, 59% fines. FILL		555
55												554
56												553
57												552
58												551
59	SPT 12	91317	17	18/18						SILT, slightly sandy, clayey (ML); yellowish-red (5YR 4/6), damp, very stiff, low to medium plasticity, micaceous. FILL		550
60												549
61												548
62												547
63												546
64	SPT 13	3066	6	18/18					ML	SILT, slightly sandy, clayey (ML); mottled, red (2.5YR 4/8) and reddish-yellow (7.5YR 6/6), damp to moist, stiff, low-plasticity. RESIDUUM		545
65												544
66											End 4/11/06 Start 4/12/06	543
67												542
68												541
69	SPT 14	234	4	18/18					ML	SILT (ML), yellowish-brown (10YR 5/6), moist to wet, medium stiff, non-plastic, micaceous, manganese oxide and iron oxide staining. SAPROLITE		540
70												539
71												538
72												537
73												536
74	SPT 15	224	4	18/18						SAA, mottled appearance due to manganese oxide and iron oxide staining.		535
75												534
76												533
77												532
78												531
79	SPT 16	234	4	18/18						SAA; dark yellowish-brown (10YR 4/6).		530
80												





Project Name and Job Number  
 Lee Nuclear Station COL  
 6234-06-3389





SOIL LOG - Boring No. B-1030

Depth (feet)	Sample	Sample Type & No.	Uncorrected Blows/6 inches	Recovery (inches)	Water Content	Grain Size	Atterberg Limits	Lithology	Soil Type (USCS)	Lithology	Remarks	Elevation (feet)
80									ML			529
81												528
82												527
83												526
84	SPT 17		4 4 5	18 18						SAA; olive brown (2.5YR 4/4), trace clay, very micaceous. SAPROLITE		525
85												524
86												523
87												522
88												521
89	SPT 18		3 5 8	16.8 18						SAA; light brownish-gray (2.5YR 6/2) from 88.5 to 89.5 ft, then to olive-yellow (2.5YR 6/6), stiff, SAPROLITE		520
90												519
91												518
92												517
93												516
94	SPT 19		19 34 50	18 18					SP-SM	SAND, silty (SP/SM), light gray (2.5YR 7/1), damp to moist, very dense, manganese-oxide staining and quartz in thin fracture. PARTIALLY WEATHERED ROCK		515
95												514
96												513
97												512
98												511
99	SPT 20		50/3	3 3						SAA, PARTIALLY WEATHERED ROCK	SPT refusal, boring terminated on 4/12/06	510
100												509
101												508
102												507
103												506
104												505
105												504
106												503
107												502
108												501
109												500
110												499
111												498
112												497
113												496
114												495
115												494
116												493
117												492
118												491
119												490
120												490

Project Name and Job Number Lee Nuclear Station COL 6234-06-3389		  SOIL LOG - Boring No. <b>B-1031</b>	
Type and Diameter of Boring Wash Rotary / 3 inch		Boring Location Switchyard N 1164731 E 1847445	Total Depth 38.8 feet
Drilling Contractor and Rig MACTEC/White/33115 / CME 55 LC		Elevation and Datum 604 feet MSL	Ground Water Depth N/A
Sampling Method SPT		Sample Driving Hammer/Drop 140 lbs / 30 inches	No. of Samples 8
		Borehole Inclination -90	Logged by J. Cerceo
		Date Started 3/3/06	Date Completed 3/3/06

Reviewed by / Date F. Syms 5/23/06  
 Reviewed by / Date C. Lane 10-27-07



Depth (feet)	Sample	Sample Type & No.	Uncorrected Blows/6 inches	Recovery (inches)	Water Content	Grain Size	Atterberg Limits	Lithology	Soil Type (USCS)	Lithology	Remarks	Elevation (feet)
0									GM	GRAVEL with fines for 8 inches	Begin drilling 3/3/06	604
1								ML	SILT, sandy (ML); red (2.5YR 4/6), damp, stiff, micaceous, non-plastic. FILL	603		
2											602	
3											601	
4	SPT 1		5	13.2							600	
5			8	18							599	
6											598	
7											597	
8											596	
9	SPT 2		4	13.2	●	●				SILT, sandy (ML); red (2.5YR 4/6), very stiff with trace clay; 32% sand; 1% gravel, 67% fines. FILL	595	
10			8	18							594	
11											593	
12											592	
13											591	
14	SPT 3		4	18	●				SM	SAND, silty (SM); yellowish brown (10YR 5/4); damp, medium dense, micaceous, quartzite fragments. FILL	590	
15			7	18							589	
16											588	
17											587	
18											586	
19	SPT 4		5	18	●				ML	SILT, sandy (ML); yellowish brown (10YR 5/4); damp, stiff, micaceous, quartzite fragments. SAPROLITE	585	
20			6	18							584	
21											583	
22											582	
23											581	
24	SPT 5		2	18	●					SILT, sandy (ML); very pale brown (10YR 7/3); moist, medium stiff; 44% sand, 56% fines, mottled, micaceous. SAPROLITE	Classification based on B-1031-UDA UD-2 at 24 to 26 ft	580
25			3	18								579
26			4								578	
27											577	
28											576	
29	SPT 6		2	16							575	
30			4	16					SM	SAND, silty (SM); dark grayish brown (10YR 4/2); moist, very dense, micaceous. PARTIALLY WEATHERED ROCK	574	
31			50/4								573	
32											572	
33											571	
34	SPT 7		40	12						SAND, silty (SM); pale brown (10YR 6/3); moist very dense micaceous. PARTIALLY WEATHERED ROCK	570	
35			50/4	10							569	
36											568	
37											567	
38											566	
39	SPT 8		50/3	3						SAA; very dark grayish brown (10YR 3/2)	Boring terminated 3/3/06	565
40												564

Project Name and Job Number Lee Nuclear Station COL 6234-06-3389		  SOIL LOG - Boring No. <b>B-1031-JD</b>	
Type and Diameter of Boring Wash Rotary / 4 inch nominal		Boring Location Switchyard N 1164740 E 1847445	
Drilling Contractor and Rig MACTEC/Christian/211797 / CME 75		Elevation and Datum 604 feet MSL	Ground Water Depth N/A
Sampling Method Undisturbed		Sample Driving Hammer/Drop NA / NA	No. of Samples 2
		Borehole Inclination -90	Logged by J. Cerceo
		Date Started 5/29/06	
		Date Completed 5/29/06	

Reviewed by / Date B. Reinicker 5/30/06

Reviewed by / Date C. Lane 10-27-07



Depth (feet)	Sample	Sample Type & No.	Uncorrected Blows/6 inches	Recovery (inches)	Water Content	Grain Size	Atterberg Limits	Lithology	Soil Type (USCS)	Lithology	Remarks	Elevation (feet)
0												604
1											Drilled without sampling to 4 ft.	603
2												602
3												601
4									ML	SILT, sandy (ML).	Shelby push 4 to 6 ft.	600
5		UD 1		27.75 24								599
6									ML	SILT, sandy (ML).	Drilled without sampling to 14 ft.	598
7												597
8												596
9												595
10												594
11												593
12												592
13												591
14											Shelby push 14 to 16 ft.	590
15		UD 2		0 24						No recovery.	No recovery. Boring terminated on 5/29/06.	589
16												588
17												587
18												586
19												585
20												584
21												583
22												582
23												581
24												580
25												579
26												578
27												577
28												576
29												575
30												574
31												573
32												572
33												571
34												570
35												569
36												568
37												567
38												566
39												565
40												564

Project Name and Job Number Lee Nuclear Station COL 6234-06-3389		  SOIL LOG - Boring No. <b>B-1031-JDA</b>	
Type and Diameter of Boring Wash Rotary / 4 inch nominal		Boring Location Switchyard N 1164728 E 1847439	
Drilling Contractor and Rig MACTEC/Banks/337153 / CME 550 X		Elevation and Datum 603.8 feet MSL	Ground Water Depth N/A
Sampling Method Undisturbed		Sample Driving Hammer/Drop NA / NA	No. of Samples 6
		Borehole Inclination -90	Logged by J. Cerceo
		Date Started 6/7/06	Date Completed 6/8/06

Reviewed by / Date B. Reinicker 6/13/06

Reviewed by / Date C. Lane 10-27-07

Depth (feet)	Sample	Sample Type & No.	Uncorrected Blows/6 inches	Recovery (inches)	Water Content	Grain Size	Atterberg Limits	Lithology	Soil Type (USCS)	Lithology	Remarks	Elevation (feet)
0												
1											Offset 11.4 ft from B-1031 UD	603
2											Drilled without sampling to 14 ft.	602
3												601
4												600
5												599
6												598
7												597
8												596
9												595
10												594
11												593
12												592
13												591
14												590
15		UD 1		19.2 / 24					SM	SAND, silty (SM).	Shelby push 14 to 16 ft.	589
16												588
17											Drilled without sampling to 24 ft.	587
18												586
19												585
20												584
21												583
22												582
23												581
24												580
25		UD 2		22.8 / 24	●	●	●		ML	SILT, sandy (ML); 44% sand, 56% fines.	Shelby push 24 to 26 ft	579
26												578
27											Drilled without sampling to 27 ft.	577
28		UD 3		0 / 24						No Recovery.	End 6/7/06 Start 6/8/06	576
29										No Recovery.	Water was near the surface	575
30		UD 4		0 / 24						No Recovery.	Shelby push 27 to 29 ft, no recovery	574
31		UD 5		12 / 12					SM	SAND, silty (SM).	Shelby push 29 to 31 ft No recovery	573
32											Shelby push 31 to 32 ft.	572
33											Shelby tube refusal at 32.0 ft	571
34												570
35												569
36		UD 6		10.8 / 24					SM	SAND, silty (SM).	Pitcher barrel sample 35 to 37 ft; softer zone of pitcher drilling 35.4 to 36.6 ft	568
37											Boring terminated 6/8/06	567
38												566
39												565
40												564

Project Name and Job Number Lee Nuclear Station COL 6234-06-3389		  SOIL LOG - Boring No. <b>B-1032</b>	
Type and Diameter of Boring Wash Rotary / 3 inch		Boring Location Switchyard N 1164553 E 1846696	
Drilling Contractor and Rig MACTEC/White/33115 / CME 55 LC		Elevation and Datum 603.9 feet MSL	Ground Water Depth N/A
Sampling Method SPT		Sample Driving Hammer/Drop 140 lbs / 30 inches	No. of Samples 8
		Borehole Inclination -90	Logged by R. Ortiz
		Total Depth 40.2 feet	
		Depth to Bedrock N/A	
		Date Started 3/4/06	
		Date Completed 3/4/06	

Reviewed by / Date F. Syms 5/23/06

Reviewed by / Date C. Lane 10-27-07

Depth (feet)	Sample	Sample Type & No.	Uncorrected Blows/6 inches	Recovery (inches)	Water Content	Grain Size	Atterberg Limits	Lithology	Soil Type (USCS)	Lithology	Remarks	Elevation (feet)
0									ML	SILT, (ML); yellowish brown (10YR 4/8) to olive brown (2.5Y 4/4); damp, medium stiff, <15% sand, non-plastic. FILL	Begin drilling 3/4/06	603
1												602
2												601
3												600
4		SPT 1	24	18								599
5												598
6												597
7												596
8												595
9		SPT 2	46	18						SAA; brownish yellow (10YR 6/8). FILL		594
10												593
11												592
12												591
13									ML	SILT, sandy (ML) brown (10YR 5/3); damp to moist, hard, ~20 to 25% sand, non-plastic. SAPROLITE		590
14		SPT 3	10	15								589
15			16	18								588
16												587
17												586
18												585
19		SPT 4	25	18						SILT, sandy (ML); brown (10YR 5/3); damp, hard, >30% sand, fine to coarse sand. SAPROLITE		584
20			37	18								583
21												582
22									ML	SILT, sandy (ML) with minor gravel; brown to dark brown (10YR 4/3); damp to moist, hard, coarse to very coarse sand, fine gravel, gravel are lithic fragments of unweathered rock. PARTIALLY WEATHERED ROCK		581
23												580
24		SPT 5	30	9								579
25			50/5	11								578
26												577
27												576
28												575
29		SPT 6	8	13						SILT, sandy (ML) with minor gravel; brown to dark brown (10YR 4/3); damp to moist, >30% sand, fine gravel, hard. PARTIALLY WEATHERED ROCK		574
30			10	18								573
31												572
32												571
33												570
34		SPT 7	20	12						SILT, sandy (ML); brown (10YR 5/3); damp, hard ~30% sand, fine sands, minor fine gravel (from weathering of lithic fragments). PARTIALLY WEATHERED ROCK		569
35			20	18								568
36			26									567
37												566
38												565
39		SPT 8	50/3	4						SILT, sandy (ML); strong brown (7.5YR 5/6); damp, hard, ~>30% sand, medium to coarse sand, minor		564
40				3								564



Project Name and Job Number

Lee Nuclear Station COL  
6234-06-3389



**SOIL LOG - Boring No. B-1032**

Depth (feet)	Sample	Sample Type & No.	Uncorrected Blows/6 inches	Recovery (inches)	Water Content	Grain Size	Atterberg Limits	Lithology	Soil Type (USCS)	Lithology	Remarks	Elevation (feet)
40		SPT	50/2	4								
41	g			2 1/2						fine gravel. PARTIALLY WEATHERED ROCK SAA, yellowish brown (10YR 5/6). PARTIALLY WEATHERED ROCK	Boring terminated on 3/4/06	563
42												562
43												561
44												560
45												559
46												558
47												557
48												556
49												555
50												554
51												553
52												552
53												551
54												550
55												549
56												548
57												547
58												546
59												545
60												544
61												543
62												542
63												541
64												540
65												539
66												538
67												537
68												536
69												535
70												534
71												533
72												532
73												531
74												530
75												529
76												528
77												527
78												526
79												525
80												524

Project Name and Job Number Lee Nuclear Station COL 6234-06-3389		  SOIL LOG - Boring No. <b>B-1033</b>	
Type and Diameter of Boring Wash Rotary / 3 inch		Boring Location Switchyard N 1164557 E 1847059	Total Depth 40.5 feet
Drilling Contractor and Rig MACTEC/White/33115 / CME 55 LC		Elevation and Datum 604.4 feet MSL	Ground Water Depth N/A
Sampling Method SPT		Sample Driving Hammer/Drop 140 lbs / 30 inches	No. of Samples 10
		Borehole Inclination -90	Logged by R. Ortiz
		Date Started 3/5/06	Date Completed 3/5/06

Reviewed by / Date F. Syms 5/23/06  
 Reviewed by / Date C. Lane 10-22-07

Depth (feet)	Sample	Sample Type & No.	Uncorrected Blows/6 inches	Recovery (inches)	Water Content	Grain Size	Atterberg Limits	Lithology	Soil Type (USCS)	Lithology	Remarks	Elevation (feet)
0											Begin drilling 3/5/06	604
1												603
2												602
3												601
4	SPT 1		8	18	●				ML	SILT, sandy (ML); red (2.5YR 4/8); damp, medium stiff, fine sand, poorly graded. FILL		600
5												599
6												598
7												597
8												596
9	SPT 2		5	18	●					SILT, sandy, clayey (ML); red (2.5YR 4/6); damp, stiff, fine sand, poorly graded, 57% fines. FILL	Classification based on B-1033-UD UD-2 at 10 to 12 ft	595
10												594
11												593
12												592
13												591
14	SPT 3		4	15	●	●				SILT, sandy, clayey (ML); red (2.5YR 4/8), damp, stiff grades into a SILT with sand (ML) yellowish red (5YR 4/6), poorly graded; 36% sand, 64% fines. FILL		590
15												589
16												588
17												587
18												586
19	SPT 4		4	16	●					SILT, sandy (ML); red, (10YR 4/6); damp, stiff, ~25% sand. FILL		585
20												584
21												583
22												582
23									ML	SILT, sandy (ML); gray (7.5YR 6/10) to yellow brown (10YR 5/4); damp, hard >30% sand, fine sand, large quartz clast (~1.0 inch). SAPROLITE	Rocky drilling	581
24	SPT 5		11	18	●							580
25			20	38								579
26												578
27												577
28												576
29	SPT 6		7	18	●					SILT, sandy (ML); light brownish gray (2.5YR 6/2); hard, >30% sand, fine sand, large pieces of quartz. SAPROLITE	Rocky drilling, bouncing rig	575
30			20	16								574
31												573
32									ML	SILT, sandy (ML) with minor gravel; yellowish brown (10YR 5/6); damp, >30% sand, gravel due to the breakdown of lithic fragments, poorly graded. PARTIALLY WEATHERED ROCK		572
33												571
34	SPT 7		48	12								570
35			50	11								569
36												568
37												567
38												566
39	SPT 8		41	12						SAA, brown to dark brown (10YR 4/3).		565
40			50	10								565



Project Name and Job Number  
 Lee Nuclear Station COL  
 6234-06-3389





**SOIL LOG - Boring No. B-1033**

Depth (feet)	Sample	Sample Type & No.	Uncorrected Blows/6 inches	Recovery (inches)	Water Content	Grain Size	Atterberg Limits	Lithology	Soil Type (USCS)	Lithology	Remarks	Elevation (feet)
40		SPT		6						SAA, yellowish brown (10YR 5/6). PARTIALLY WEATHERED ROCK.	Boring terminated on 3/5/06	564
41		50/6		6								563
42												562
43												561
44												560
45												559
46												558
47												557
48												556
49												555
50												554
51												553
52												552
53												551
54												550
55												549
56												548
57												547
58												546
59												545
60												544
61												543
62												542
63												541
64												540
65												539
66												538
67												537
68												536
69												535
70												534
71												533
72												532
73												531
74												530
75												529
76												528
77												527
78												526
79												525
80												525



Project Name and Job Number Lee Nuclear Station COL 6234-06-3389		  SOIL LOG - Boring No. <b>B-1033-UD</b>	
Type and Diameter of Boring Wash Rotary / 6 inch		Boring Location Switchyard N 1164563 E 1847059	
Drilling Contractor and Rig MACTEC/Banks/337153 / CME 550 X		Elevation and Datum 604.1 feet MSL	Ground Water Depth N/A
Sampling Method Undisturbed		Sample Driving Hammer/Drop NA / NA	No. of Samples 4
		Borehole Inclination -90	Logged by J. Cerceo
		Reviewed by / Date B. Reinicker 6/13/06	Date Started 6/8/06
		Reviewed by / Date C. Lane 10-27-07	Date Completed 6/8/06

Depth (feet)	Sample	Sample Type & No.	Uncorrected Blows/6 inches	Recovery (inches)	Water Content	Grain Size	Atterberg Limits	Lithology	Soil Type (USCS)	Lithology	Remarks	Elevation (feet)
0												604
1											Drilled without sampling to 4 ft.	603
2												602
3												601
4											Shelby push from 4 to 6 ft	600
5		UD 1		19.2/24					ML	SILT, sandy (ML).		599
6											Drilled without sampling to 10 ft.	598
7												597
8												596
9												595
10											Shelby push from 10 to 12 ft	594
11		UD 2		24/24	●	●	●		ML	SILT, sandy (ML); 43% sand, 57% fines.		593
12											Drilled without sampling to 22 ft.	592
13												591
14												590
15												589
16												588
17												587
18												586
19												585
20												584
21												583
22											Pitcher drill from 22 to 24 ft	582
23		UD 3		7.2/24					ML	SILT, sandy (ML).		581
24											Drilled without sampling to 26 ft.	580
25												579
26											Pitcher drill from 26 to 28 ft	578
27		UD 4		19.2/24					ML	SILT, sandy (ML).		577
28											Boring terminated on 6/8/06	576
29												575
30												574
31												573
32												572
33												571
34												570
35												569
36												568
37												567
38												566
39												565
40												565

Project Name and Job Number Lee Nuclear Station COL 6234-06-3389		  SOIL LOG - Boring No. <b>B-1034</b>	
Type and Diameter of Boring Wash Rotary / 3 inch		Boring Location Switchyard N 1164327 E 1847522	Total Depth 39.3 feet
Drilling Contractor and Rig MACTEC/White/33115 / CME 55 LC		Elevation and Datum 604 feet MSL	Ground Water Depth 17.47 feet
Sampling Method SPT		Sample Driving Hammer/Drop 140 lbs / 30 inches	No. of Samples 6
		Borehole Inclination -90	Logged by E. Weldon
		Date Started 3/5/06	Date Completed 3/6/06

Reviewed by / Date F. Syms 5/23/06  
 Reviewed by / Date C. Lane 10-27-07

Depth (feet)	Sample	Sample Type & No.	Uncorrected Blows/6 inches	Recovery (inches)	Water Content	Grain Size	Atterberg Limits	Lithology	Soil Type (USCS)	Lithology	Remarks	Elevation (feet)
0									ML	SILT, sandy (ML); yellowish brown (10YR 5/8) to red (10R 4/8); damp, very stiff, <10% sand and clay, poorly graded. SAPROLITE	Begin drilling 3/5/06	604
1												603
2												602
3												601
4		SPT 1	19	18								600
5												599
6												598
7												597
8												596
9		SPT 2	16	18						SILT, sandy (ML); brown (10YR 5/3); damp, very stiff, <10% sand (fine), poorly graded, <10% clay. SAPROLITE		595
10												594
11												593
12												592
13												591
14		SPT 3	17	18						SILT, sandy (ML); yellow (10YR 7/8) to yellowish brown (10YR 5/4); damp, stiff, 10-15% fine sand, <10% clay, poorly graded. SAPROLITE		590
15												589
16												588
17												587
18												586
19		SPT 4	16	18						SILT, sandy (ML); brown (10YR 5/3); damp, stiff, <30% fine sand, <10% clay. SAPROLITE		585
20												584
21												583
22												582
23												581
24		SPT 5	18	18						SILT, sandy (ML); white (5Y 8/1) to light yellowish brown (2.5YR 6/4); very stiff, damp ~30% fine sand <10% clay. SAPROLITE		580
25												579
26												578
27												577
28												576
29		SPT 6	14	12					ML	SILT, sandy (ML); very pale brown (10YR 7/3); damp, >30% sand, fine to medium grained, poorly to moderately graded. PARTIALLY WEATHERED ROCK		575
30										PARTIALLY WEATHERED ROCK		574
31										No samples recovered		573
32												572
33												571
34		SPT 7	50/1	0								570
35		CORE		0							End of day 3/5/06 Begin day 3/6/06 Rock cored 34 to 35 ft, no recovery, return to SPT sampling	569
36				12								568
37												567
38												566
39		SPT 8	50/0.25	0							Boring terminated 3/6/06 39.3 ft	565
40			50/0	0.25								564



Project Name and Job Number  
 Lee Nuclear Station COL  
 6234-06-3389



**SOIL LOG - Boring No. B-1034**

Depth (feet)	Sample	Sample Type & No.	Uncorrected Blows/6 inches	Recovery (inches)	Water Content	Grain Size	Atterberg Limits	Lithology	Soil Type (USCS)	Lithology	Remarks	Elevation (feet)
40		SPT		0								564
41		9		0								563
42												562
43												561
44												560
45												559
46												558
47												557
48												556
49												555
50												554
51												553
52												552
53												551
54												550
55												549
56												548
57												547
58												546
59												545
60												544
61												543
62												542
63												541
64												540
65												539
66												538
67												537
68												536
69												535
70												534
71												533
72												532
73												531
74												530
75												529
76												528
77												527
78												526
79												525
80												524

Total Depth 39.3 ft.  
 Groundwater encountered at 17.47 feet  
 Borehole Grouted On 3/6/06

Project Name and Job Number Lee Nuclear Station COL 6234-06-3389		  SOIL LOG - Boring No. <b>B-1035</b>	
Type and Diameter of Boring Wash Rotary / 3 inch		Boring Location Switchyard N 1164164 E 1847146	Total Depth 40.2 feet
Drilling Contractor and Rig MACTEC/White/33115 / CME 55 LC		Elevation and Datum 604.6 feet MSL	Ground Water Depth N/A
Sampling Method SPT		Sample Driving Hammer/Drop 140 lbs / 30 inches	No. of Samples 9
		Borehole Inclination -90	Logged by E. Weldon
		Date Started 3/6/06	Date Completed 3/7/06

Reviewed by / Date F. Syms 5/25/06  
 Reviewed by / Date C. Lane 10-27-07



Depth (feet)	Sample	Sample Type & No.	Uncorrected Blows/6 inches	Recovery (inches)	Water Content	Grain Size	Atterberg Limits	Lithology	Soil Type (USCS)	Lithology	Remarks	Elevation (feet)
0									ML		Begin drilling on 3/6/06	604
1												603
2												602
3												601
4	SPT 1		33 4	13 18						SILT, sandy (ML); light yellowish brown (2.5Y 6/4); damp, medium stiff, <10% sand (very fine ), and clay. RESIDUUM		600
5												599
6												598
7												597
8												596
9	SPT 2		33 4	15 18						SILT, sandy (ML); yellowish brown (10YR 5/4); damp, medium stiff, <10 % sand or clay, poorly graded. RESIDUUM		595
10												594
11												593
12												592
13												591
14	SPT 3		6 9 12	13 18						SILT, sandy (ML); dark yellowish brown (10YR 5/6); damp, very stiff >30 % sand (well sorted, fine) >10% clay, poorly graded. RESIDUUM		590
15												589
16												588
17												587
18												586
19	SPT 4		18 30 46	16 18						SILT, sandy, clayey (ML); olive brown (2.5Y 4/4); damp, hard, < 20% very fine sand, < 10% clay. RESIDUUM		585
20												584
21												583
22												582
23												581
24	SPT 5		50/1	1 1					ML	SILT, (ML); dark olive gray (5Y 3/2); micaceous. PARTIALLY WEATHERED ROCK		580
25												579
26												578
27												577
28												576
29	SPT 6		49 50/3	11 9					ML	SILT, clayey, sandy and rock fragments, brown (10YR 4/3) to dark grayish brown (10YR 4/2); damp, <15 % clay. PARTIALLY WEATHERED ROCK		575
30												574
31												573
32												572
33												571
34	SPT 7		50/3	6 3						SILT, sandy (ML); dark yellowish brown (10YR 3/4); damp, <15% sand (fine) <10% clay. PARTIALLY WEATHERED ROCK	End drilling 3/6/06 Begin drilling 3/7/06	570
35												569
36												568
37												567
38												566
39	SPT 8		36 50/5.5	12 11.5						SILT, sandy (ML); grayish brown (2.5Y 5/2); ~25% sand, fine sand, poorly graded. PARTIALLY		565
40												

Project Name and Job Number  
 Lee Nuclear Station COL  
 6234-06-3389



**SOIL LOG - Boring No. B-1035**



Depth (feet)	Sample	Sample Type & No.	Uncorrected Blows/6 inches	Recovery (inches)	Water Content	Grain Size	Atterberg Limits	Lithology	Soil Type (USCS)	Lithology	Remarks	Elevation (feet)		
40		SPT	50/2	4						WEATHERED ROCK SAA, olive brown (2.5YR 4/3)	Boring terminated 3/7/06 at 40.2 ft	564		
41		9		2								563		
42														562
43														561
44														560
45														559
46														558
47														557
48														556
49														555
50														554
51														553
52														552
53														551
54														550
55														549
56														548
57														547
58														546
59														545
60														544
61												543		
62												542		
63												541		
64												540		
65												539		
66												538		
67												537		
68												536		
69												535		
70												534		
71												533		
72												532		
73												531		
74												530		
75												529		
76												528		
77												527		
78												526		
79												525		
80												525		

Project Name and Job Number Lee Nuclear Station COL 6234-06-3389		  SOIL LOG - Boring No. <b>B-1036</b>	
Type and Diameter of Boring Wash Rotary / 3 inch		Boring Location Low flow reservoir dam N 1166863 E 1844076	Total Depth 23.5 feet
Drilling Contractor and Rig MACTEC/Christian/211797 / CME 75		Elevation and Datum 591.1 feet MSL	Ground Water Depth N/A
Sampling Method SPT		Sample Driving Hammer/Drop 140 lbs / 30 inches	No. of Samples 4
		Borehole Inclination -90	Logged by J. Cerceo
			Date Started 6/5/06
			Date Completed 6/6/06

Reviewed by / Date B. Reinicker 6/14/06

Reviewed by / Date C. Lane 10-27-07

Depth (feet)	Sample	Sample Type & No.	Uncorrected Blows/6 inches	Recovery (inches)	Water Content	Grain Size	Atterberg Limits	Lithology	Soil Type (USCS)	Lithology	Remarks	Elevation (feet)
0										Surface vegetation root mat (~0.2 ft)	Begin drilling 6/5/06	591
1										Gravel mat (~0.1 ft)		590
2										SILT, sandy (ML); strong brown (7.5YR 5/6); dry; very stiff; <20% sand; fine to medium grained; <5% fine gravel; nonplastic; FILL		589
3												588
4		SPT 1	4	18								587
5												586
6												585
7												584
8												583
9		SPT 2	4	18						SAA; micaceous; lifts of fine grained gravel		582
10												581
11												580
12												579
13											Losing water	578
14		SPT 3	9	18						SAA; damp, very stiff; <20% sand; fine to medium grained; <5% fine gravel; non to low plasticity; FILL	End 6/5/06 Start 6/6/06; no water	577
15												576
16											Hole caving, little to no water return	575
17												574
18												573
19		SPT 4	0	18						SAA; strong brown; (7.5 YR 5/6); damp to moist; <20% sand, <5% gravel, red clayey lifts; fine to medium sand, <5% roots, low to non plastic; FILL	Overdrilled by 6 inches	572
20												571
21												570
22												569
23												568
24											Boring terminated due to no water recirculation	567
25												566
26												565
27												564
28												563
29												562
30												561
31												560
32												559
33												558
34												557
35												556
36												555
37												554
38												553
39												552
40												551

Project Name and Job Number Lee Nuclear Station COL 6234-06-3389		  SOIL LOG - Boring No. <b>B-1037</b>	
Type and Diameter of Boring Wash Rotary / 3 inch		Boring Location East side excavation pit N 1166205 E 1847506	Total Depth 78.75 feet
Drilling Contractor and Rig MACTEC/White/33115 / CME 55		Elevation and Datum 589.3 feet MSL	Ground Water Depth 17.5 feet
Sampling Method SPT		Sample Driving Hammer/Drop 140 lbs / 30 inches	No. of Samples 16
		Borehole Inclination -90	Logged by E. Weldon
		Reviewed by / Date F. Syms 5/25/06	Date Started 3/29/06
		Reviewed by / Date C. Lane 10-27-07	Date Completed 3/29/06

Depth (feet)	Sample	Sample Type & No.	Uncorrected Blows/6 inches	Recovery (inches)	Water Content	Grain Size	Atterberg Limits	Lithology	Soil Type (USCS)	Lithology	Remarks	Elevation (feet)
0									ML		Begin drilling 3/29/06	589
1												588
2												587
3												586
4	SPT 1		5 8	13 18						SILT, sandy, (ML); mottled red (10R 5/6) to brownish yellow (10YR 6/6), mottled, damp, stiff, medium plastic, poorly graded. Fragments of SAPROLITE (relict rock texture evident), sand is fine grained. FILL		585
5												584
6												583
7												582
8												581
9	SPT 2		5 9	14 18						SILT, sandy (ML) strong brown (7.5YR 5/6) and olive gray (5Y 5/2) at tip of shoe SAPROLITE (as above), very stiff, sand, <20 % fine grained. FILL		580
10												579
11												578
12												577
13												576
14	SPT 3		3 3	13 18	● ●					SILT, sandy with clay (ML); variegated strong brown and olive gray; medium stiff to stiff; 34% sand 66% fines. FILL		575
15												574
16												573
17												572
18												571
19	SPT 4		3 4	13 18	●				ML	SILT, sandy (ML); dark yellowish brown (10YR 4/4) to green-gray grayish brown (2.5Y 5/2), medium stiff, damp, layers (~2 inch) of clay, 41% sand, 2% gravel, 57% fines. SAPROLITE	Classification based on B-1037-UD UD-2 at 19 to 21 ft	570
20												569
21												568
22												567
23									SM	SAND, silty (SM); yellow (2.5Y 7/6); moist, loose, fine to medium SAND, relict rock texture throughout, some red laminations clay (0.5 cm). SAPROLITE		566
24	SPT 5		3 2	14 18	●							565
25												564
26												563
27												562
28												561
29	SPT 6		2 2	16 18	●					SAND, silty (SM); white (2.5Y 8/0 to 2.5Y 5/2); moist, loose, fine grained SAND, to medium SAND, mica-rich, poorly graded, low plasticity, 5% gravel, 47% sand, 48% fines. SAPROLITE	Classification based on B-1037-UD UD-4 at 29 to 31 ft	560
30												559
31												558
32												557
33												556
34	SPT 7		2 3	17 18	●					SAND, silty (SM); loose. Some red clay layers medium black Manganese layers (<1 cm ) also parallel foliation. SAPROLITE		555
35												554
36												553
37												552
38												551
39	SPT 8		4 7	12 18	● ●					SAND, silty (SM); olive gray (5Y 4/2) to white and grayish brown (2.5Y 8/1 to 2.5Y 5/2), damp,		550
40												549



Project Name and Job Number  
 Lee Nuclear Station COL  
 6234-06-3389



**SOIL LOG - Boring No. B-1037**

Depth (feet)	Sample	Sample Type & No.	Uncorrected Blows/6 inches	Recovery (inches)	Water Content	Grain Size	Atterberg Limits	Lithology	Soil Type (USCS)	Lithology	Remarks	Elevation (feet)
40										medium dense, fine grained, 53% SAND,, 47% fines. SAPROLITE	Boring abandoned due to squeezing of sidewall. Move hole to continue	549
41										SAND, silty (SM); yellow (2.5Y 7/6); moist, loose, fine to medium SAND, relict rock texture throughout, some red laminations clay (0.5 cm). SAPROLITE		548
42												547
43												546
44	SPT 9		33	17/18					ML	(Continued from previous page)	Classification based on B-1037-UD UD-6 at 43 to 45 ft	545
45										SILT, sandy (ML); olive gray (5Y 4/2) to white and grayish brown (2.5Y 8/1 to 2.5Y 5/2); 48% sand, 52% fines. SAPROLITE		544
46												543
47												542
48												541
49	SPT 10		58/10	15/18	●	●				SILT, sandy (ML); yellow and brownish yellow (10YR 7/6 to 10YR 6/6), damp, very stiff, 45% sand, 55% fines. SAPROLITE		540
50												539
51												538
52												537
53												536
54	SPT 11		78/10	16/18						SILT, sandy (ML); brownish yellow (10YR 6/6), very stiff, sand, is fine to medium grained; SAPROLITE	Losing about 70% water at 53 ft	535
55												534
56												533
57												532
58												531
59	SPT 12		56/10	16/18						SILT, sandy (ML) to SILT, clayey (ML) yellow and white (2.5Y 7/6 to 2.5Y 8/2) to brownish yellow (10YR 6/6) to olive brown (2.5Y 4/4), very stiff, damp, 50% SAND, 50% fines. SAPROLITE	Classification based on B-1037-UD UD-8 at 59 to 61 ft	530
60												529
61												528
62												527
63												526
64	SPT 13		89/13	15/18	●	●			SM	SAND, silty (SM), brownish yellow (10YR 6/6), damp, medium dense, 45% fines, 55% SAND, is fine to medium grained. SAPROLITE		525
65												524
66												523
67												522
68												521
69	SPT 14		1429/43	15/18						SAND, silty (SM); sand has slightly increased coarser component, damp, very dense, moderately graded. SAPROLITE		520
70												519
71												518
72												517
73									SM	SAND, silty (SM); brownish yellow (10YR 6/6); SAND, fine to coarse grained. PARTIALLY WEATHERED ROCK		516
74	SPT 15		50/2	2/2								515
75												514
76											Drill grinding and crunching	513
77												512
78												511
79	SPT 16		50/1.5	1.5/1.5						No recovery.	Boring terminated, refer to B-1037A located for offset boring 10 ft north from	510
80												510





Project Name and Job Number  
 Lee Nuclear Station COL  
 6234-06-3389



**SOIL LOG - Boring No. B-1037**

Depth (feet)	Sample	Sample Type & No.	Uncorrected Blows/6 inches	Recovery (inches)	Water Content	Grain Size	Atterberg Limits	Lithology	Soil Type (USCS)	Lithology	Remarks	Elevation (feet)	
80											B-1037	509	
81										Total Depth 78.75 ft. Groundwater encountered at 17.5 feet Borehole Grouted On 4/26/06		508	
82													507
83													506
84													505
85													504
86													503
87													502
88													501
89													500
90													499
91													498
92													497
93													496
94													495
95													494
96													493
97													492
98													491
99													490
100													489
101												488	
102												487	
103												486	
104												485	
105												484	
106												483	
107												482	
108												481	
109												480	
110												479	
111												478	
112												477	
113												476	
114												475	
115												474	
116												473	
117												472	
118												471	
119												470	
120												470	

Project Name and Job Number Lee Nuclear Station COL 6234-06-3389		  SOIL LOG - Boring No. <b>B-1037-UD</b>	
Type and Diameter of Boring Wash Rotary / 6 inch		Boring Location General N 1166209 E 1847500	
Drilling Contractor and Rig MACTEC/Banks/337153 / CME 550 X		Elevation and Datum 589.2 feet MSL	Ground Water Depth N/A
Sampling Method Undisturbed		Sample Driving Hammer/Drop NA / NA	No. of Samples 9
		Borehole Inclination -90	Logged by J. Cerceo
		Reviewed by / Date B. Reinicker 6/13/06	Date Started 6/9/06
		Reviewed by / Date C. Lane 10-27-07	Date Completed 6/10/06



Depth (feet)	Sample	Sample Type & No.	Uncorrected Blows/6 inches	Recovery (inches)	Water Content	Grain Size	Atterberg Limits	Lithology	Soil Type (USCS)	Lithology	Remarks	Elevation (feet)
0											Boring located NW of B-1037	589
1											Drilled without sampling to 13 ft.	588
2												587
3												586
4												585
5												584
6												583
7												582
8												581
9												580
10												579
11												578
12												577
13											Shelby push 13 to 15 ft	576
14		UD 1		21.6/24					ML	SILT, sandy (ML).		575
15											Drilled without sampling to 19 ft.	574
16												573
17												572
18												571
19									ML	SILT, sandy (ML); 2% gravel, 41% sand, 57% fines.	Shelby push 19 to 21 ft	570
20		UD 2		19.2/24	●	●	●					569
21											Drilled without sampling to 23 ft.	568
22												567
23											Shelby push 23 to 25 ft	566
24		UD 3		24/24					SM	SAND, silty (SM).		565
25											Drilled without sampling to 29 ft.	564
26												563
27												562
28											Shelby push 29 to 31 ft	561
29												560
30		UD 4		22.8/24	●	●	●		SM	SAND, silty (SM); 5% gravel, 47% sand, 48% fines.		559
31											Drilled without sampling to 33 ft.	558
32												557
33											Shelby push 33 to 35 ft	556
34		UD 5		24/24					SM	SAND, silty (SM).		555
35											Drilled without sampling to 43 ft.	554
36												553
37												552
38												551
39												550
40												

Project Name and Job Number  
 Lee Nuclear Station COL  
 6234-06-3389



SOIL LOG - Boring No. B-1037-UD

Depth (feet)	Sample	Sample Type & No.	Uncorrected Blows/6 inches	Recovery (inches)	Water Content	Grain Size	Atterberg Limits	Lithology	Soil Type (USCS)	Lithology	Remarks	Elevation (feet)
40												549
41												548
42												547
43												546
44		UD 6		24/24	●	●	●		ML	SILT, sandy (ML); 48% sand, 52% fines.	Shelby push 43 to 45 ft	545
45											Drilled without sampling to 53 ft.	544
46												543
47												542
48												541
49												540
50												539
51												538
52												537
53											Shelby push 53 to 55 ft	536
54		UD 7		24/24					ML	SILT, sandy (ML).		535
55											Drilled without sampling to 59 ft.	534
56												533
57												532
58												531
59											Shelby push 59 to 61 ft.	530
60		UD 8		24/24	●	●	●		ML	SILT, sandy (ML); 50% sand, 50% fines.		529
61												528
62												527
63											Pitcher barrel 63 to 65 ft	526
64		UD 9		14.4/24					ML	SILT, sandy (ML).		525
65												524
66												523
67												522
68											Tricone refusal. Boring terminated	521
69												520
70												519
71												518
72												517
73												516
74												515
75												514
76												513
77												512
78												511
79												510
80												

Project Name and Job Number Lee Nuclear Station COL 6234-06-3389		  SOIL LOG - Boring No. <b>B-1037A</b>	
Type and Diameter of Boring HQ core / 3.75 inch		Boring Location East side excavation pit N 1166215 E 1847504	Total Depth 96.6 feet
Drilling Contractor and Rig MACTEC/White/33115 / CME 55 LC		Elevation and Datum 589.3 feet MSL	Ground Water Depth N/A Depth to Bedrock 70.6 feet
Sampling Method No sampling		Sample Driving Hammer/Drop NA / NA	No. of Samples 0 Date Started 4/2/06
		Borehole Inclination -90	Logged by E. Weldon Date Completed 4/4/06

Reviewed by / Date F. Syms 5/25/06

Reviewed by / Date CE3 11/4/2009

Depth (feet)	Sample	Sample Type & No.	Uncorrected Blows/6 inches	Recovery (inches)	Water Content	Grain Size	Atterberg Limits	Lithology	Soil Type (USCS)	Lithology	Remarks	Elevation (feet)
0											Drill without sampling, offset 10 ft north from boring B-1037 for downhole geophysical measurements	589
1												588
2												587
3												586
4												585
5												584
6												583
7												582
8												581
9												580
10												579
11												578
12												577
13												576
14												575
15												574
16												573
17												572
18												571
19												570
20												569
21												568
22												567
23												566
24												565
25												564
26												563
27												562
28												561
29												560
30												559
31												558
32												557
33									∇			556
34												555
35												554
36												553
37												552
38												551
39												550
40												550



Project Name and Job Number

Lee Nuclear Station COL  
6234-06-3389



**SOIL LOG - Boring No. B-1037A**

Depth (feet)	Sample	Sample Type & No.	Uncorrected Blows/6 inches	Recovery (inches)	Water Content	Grain Size	Atterberg Limits	Lithology	Soil Type (USCS)	Lithology	Remarks	Elevation (feet)
40												549
41										Drill without sampling, offset 10 ft north from boring B-1037 for downhole geophysical measurements (Continued from previous page)		548
42												547
43												546
44												545
45												544
46												543
47												542
48												541
49												540
50												539
51												538
52												537
53												536
54												535
55												534
56												533
57												532
58												531
59												530
60												529
61												528
62												527
63												526
64												525
65												524
66												523
67												522
68												521
69												520
70										Refer to rock log.		519
71											End of day 4/2/06; water ~40 ft set PVC casing	518
72											Begin 4/3/06; begin core drilling	517
73												516
74												515
75												514
76												513
77												512
78												511
79												510
80												510

Project Name and Job Number Lee Nuclear Station COL 6234-06-3389		  ROCK LOG - Boring No. <b>B-1037A</b>	
Type and Diameter of Boring HQ core / 3.75 inch		Boring Location East side excavation pit N 1166215 E 1847504	Total Depth 96.6 feet
Drilling Contractor and Rig MACTEC/White/33115 / CME 55 LC		Elevation and Datum 589.3 feet MSL	Ground Water Depth 33 feet
Casing Size and Depth 4 inch / 70.6 feet		Length of Core Barrel and Bit 8.6 feet / 8.6 feet	No. of Core Boxes 3
		Borehole Inclination -90	Logged by E. Weldon
		Date Started 4/2/06	Date Completed 4/4/06

Reviewed by / Date F. Syms 5/25/06

Reviewed by / Date M. Gray 10-22-07

Depth (feet)	Lithology	Run No.	Recovery / Cut	% RQD	Weathering	Strength	In-Situ Testing	Lithology	Remarks	Elevation (feet)
71		1	1.0 / 1.0	70	MW	R3		META-GRANODIORITE; mottled white (7.5YR 8/1); reddish yellow (7.5YR 8/6) and black (7.5YR 2/1); porphyroblastic, fine to coarse grained, reddish yellow oxides along fracture surfaces, healed fractures dip 50°, vugs/pits along healed incipient fractures; very closely spaced irregular incipient healed fractures.		518
72										517
73										516
74		2	3.3 / 5.0	32	MW	R2 to R3				515
75										514
76										513
77								SAA; increasing xenoliths of leucocratic to mafic composition		512
78								CONTINUOUS ROCK		511
79		3	5.0 / 5.0	90	MW	R2 to R3				510
80										509
81								META-QUARTZ DIORITE		508
82								META-GRANODIORITE		507
83										506
84		4	5.0 / 5.0	100	F	R4 to R5		META-QUARTZ DIORITE; pegmatitic dikes (feldspar-rich) with calcite veins and quartz veins, and very closely to closely spaced incipient and healed fractures and foliation joints.		505
85										504
86										503
87								META-GRANODIORITE; xenoblastic, fine to coarse grained; mafics >40%, feldspar 30 to 40%, quartz 20 to 30%.		502
88										501
89		5	5.0 / 5.0	100	F	R4 to R5				500
90										499
91										498
92								SAA; slightly mafic mineral composition near 94 ft	End of day 4/3/06	497
93									Begin day 4/4/06 water level	496
94		6	4.9 / 5.0	98	F	R5		Migmatitic texture highly mafic zone.	33 ft	495
95										494
96										493
97									End of coring	492
98										491
99										490
100								Total Depth 96.6 ft.		489
101								Groundwater encountered at 33 feet		488
102								Borehole Grouted On 4/26/06		487
103										486
104										485
105										484
106										483
107										482
108										481
109										480
110										479

Project Name and Job Number Lee Nuclear Station COL <b>MACTEC</b> <b>WLA</b> 6234-06-3389		<b>ROCK LOG - Boring No. B-1038</b>	
Type and Diameter of Boring Wash Rotary / NQ core / 3 inch / NQ		Boring Location Unit 2 N 1166165 E 1847350	Total Depth 50.2 feet
Drilling Contractor and Rig MACTEC/Abingdon / CME 75		Elevation and Datum 546.5 feet MSL	Ground Water Depth 1 feet
Casing Size and Depth none		Length of Core Barrel and Bit 13.1 feet	No. of Core Boxes 3
		Borehole Inclination -90	Logged by J. Cerceo
			Date Started 5/29/06
			Date Completed 5/31/06

Reviewed by / Date B. Reinicker 10/6/06

Reviewed by / Date M. Gray 10-22-07

Depth (feet)	Lithology	Run No.	Recovery / Cut	% RQD	Weathering	Strength	In-Situ Testing	Lithology	Remarks	Elevation (feet)
4		1	2.2 / 2.2	67	MW to SW	R3		Wash rotary refusal at 4.1 ft.	Gravel fill to 4.1 ft for use as drill pad	542
5								META-GRANODIORITE; bluish gray (5PB 6/1); black (N 2.5); light red (2.5YR 6/8); fine to medium grained; quartz, plagioclase, K-spar, hornblende, iron and manganese staining on some joint surfaces; micaceous minerals		541
6		2	1.6 / 1.6	100	MW to SW	R3				540
7		3	0.2 / 0.2	100	MW to SW	R3			End day 5/29/06	539
8		4	0.2 / 0.2	100	MW to SW	R3			Start 5/30/06; water at 1 ft - area requires pumping to access drill rig.	538
9		5	0.8 / 0.8	57	MW to SW	R3		CONTINUOUS ROCK		537
10		6	0.8 / 0.4	89	MW to SW	R3				536
11		7	0.7 / 1.8		MW to SW	R3				535
12			1.8 / 1.8	100	MW to SW	R3				534
13		8	2.3 / 2.3	100	MW to SW	R3				533
14			0.5 / 0.5		MW to SW	R3				532
15		9	4.3 / 4.3	100	MW to SW	R3				531
16										530
17										529
18								SAA: calcite in healed very closely spaced veins; mafic inclusion (~4 cm x 2 cm)		528
19										527
20		10	5.0 / 5.0	100	F	R4				526
21										525
22										524
23										523
24										522
25		11	5.0 / 5.0	95	F	R4				521
26										520
27										519
28										518
29										517
30		12	5.0 / 5.0	100	F	R4				516
31										515
32										514
33								META-GRANODIORITE		513
34										512
35		13	5.2 / 5.2	95	F	R4				511
36										510
37										509
38										508
39		14	2.0 / 2.0	100	F	R4				507
40								META-GRANODIORITE		506
41										505
42		15	4.1 / 4.1	100	F	R4				504
43										503



Project Name and Job Number  
 Lee Nuclear Station COL  
 6234-06-3389



ROCK LOG - Boring No. B-1038



Depth (feet)	Lithology	Run No.	Recovery / Cut	% RQD	Weathering	Strength	In-Situ Testing	Lithology	Remarks	Elevation (feet)
44										502
45								SAA; epidote and calcite mineralization within some healed fractures	End day 5/30/06	501
46									Start 5/31/06; water measured 1.0 ft - area requires pumping to access drill rig.	500
47		16	5.9 / 5.9	98	F	R4				499
48										498
49										497
50										496
51									Boring terminated on 5/31/06	496
52										495
53								Total Depth 50.2 ft.		494
54								Groundwater encountered at 1 feet		493
55								Borehole Grouted On 1/19/07		492
56										491
57										490
58										489
59										488
60										487
61										486
62										485
63										484
64										483
65										482
66										481
67										480
68										479
69										478
70										477
71										476
72										475
73										474
74										473
75										472
76										471
77										470
78										469
79										468
80										467
81										466
82										465
83										464
										463



Project Name and Job Number Lee Nuclear Station COL 6234-06-3389		  SOIL LOG - Boring No. <b>B-1044</b>	
Type and Diameter of Boring Wash Rotary / NQ core / 3 inch / NQ		Boring Location ISFSI N 1167711 E 1847455	Total Depth 43.6 feet
Drilling Contractor and Rig MACTEC/Christian/211797 / CME 75		Elevation and Datum 588 feet MSL	Ground Water Depth N/A
Sampling Method SPT		Sample Driving Hammer/Drop 140 lbs / 30 inches	No. of Samples 9
		Borehole Inclination -90	Logged by J. Cerceo
			Date Started 5/1/06
			Date Completed 5/1/06



Reviewed by / Date F. Syms 5/22/06  
 Reviewed by / Date C. Lane 10-27-07

Depth (feet)	Sample	Sample Type & No.	Uncorrected Blows/6 inches	Recovery (inches)	Water Content	Grain Size	Atterberg Limits	Lithology	Soil Type (USCS)	Lithology	Remarks	Elevation (feet)
0										Field straw grass root mat (3 inches thick)		588
1									SP-SM	SAND silty (SP to SM)		587
2										Light bluish gray (5PB 7/1), dense to very dense		586
3										<5% silt, fine to coarse sand, SAPROLITE		585
4		SPT 1	8	18								584
5			19									583
6			17									582
7												581
8												580
9												579
10		SPT 2	13	18								578
11			21									577
12			25									576
13												575
14		SPT 3	50/1	2						SAA; SAPROLITE.	Refusal at 13.6 ft., see rock log	574
15												573
16												572
17												571
18												570
19												569
20												568
21												567
22												566
23												565
24												564
25												563
26												562
27												561
28												560
29												559
30												558
31												557
32												556
33												555
34												554
35												553
36												552
37												551
38												550
39												549
40												548

Project Name and Job Number Lee Nuclear Station COL 6234-06-3389		  WLA William Letts & Associates, Inc.		<b>ROCK LOG - Boring No. B-1044</b>	
Type and Diameter of Boring Wash Rotary / NQ core / 3 inch / NQ		Boring Location ISFSI N 1167711 E 1847455		Total Depth 43.6 feet	
Drilling Contractor and Rig MACTEC/Christian/211797 / CME 75		Elevation and Datum 588 feet MSL	Ground Water Depth N/A	Depth to Bedrock 23.6 feet	
Casing Size and Depth 3.75 inch / 13.6 feet		Length of Core Barrel and Bit 13.1 feet	No. of Core Boxes 3	Date Started 5/1/06	
		Borehole Inclination -90	Logged by J. Cerceo	Date Completed 5/1/06	



Reviewed by / Date F. Syms 5/22/06  
 Reviewed by / Date M. Gray 10-22-07

Depth (feet)	Lithology	Run No.	Recovery / Cut	% RQD	Weathering	Strength	In-Situ Testing	Lithology	Remarks	Elevation (feet)
14								Weathered mafic minerals such as hornblende, replaced with biotite, meta quartzite and muscovite.	SPT refusal at 13.6 feet	574
15					HW	R2 to R3			Beginning NQ Rock core	573
16		4	4.3 / 5.0	36						572
17								Quartz vein with mineralization of biotite		571
18										570
19					MW	R3		Vugs manganese rich staining		569
20										568
21		5	5.0 / 5.0	44				Biotite mineralization around the quartz vein		567
22					HW	R2				566
23										565
24					MW	R3		META-GRANODIORITE to META-QUARTZ DIORITE; bluish gray (10PB 5/1); fine grained, felsic banding moderately spaced, thin and medium thick altered plagioclase or K-spar near subvertical closely spaced fractures. CONTINUOUS ROCK		564
25										563
26		6	5.0 / 5.0	66	HW	R2				562
27								Quartzite pegmatite vein (27.6 to 27.9)		561
28										560
29										559
30										558
31		7	4.8 / 5.0	96						557
32										556
33										555
34								META-QUARTZ DIORITE to META-GRANODIORITE; fine to medium grained, moderately spaced fractures, primary minerals quartz, hornblende, K-spar, biotite, muscovite.		554
35					SW to F	R3				553
36		8	5.0 / 5.0	100				Red aphanitic mineralization		552
37										551
38										550
39								Mafic xenoliths with calcite healed fractures		549
40										548
41		9	5.0 / 5.0	100						547
42										546
43								Mafic xenoliths.		545
44									Over drilled ~5 inch to ensure final depth and mechanical break near end of run	544
45										543
46										542
47										541
48										540
49										539
50										538
51										537
52										536
53										535

Project Name and Job Number Lee Nuclear Station COL 6234-06-3389		  SOIL LOG - Boring No. <b>B-1045</b>	
Type and Diameter of Boring Wash Rotary / NQ2 core / 3 inch / NQ		Boring Location ISFSI N 1167756 E 1847636	Total Depth 54 feet
Drilling Contractor and Rig MACTEC/Christian/211797 / CME 75		Elevation and Datum 588.4 feet MSL	Ground Water Depth N/A
Sampling Method SPT		Sample Driving Hammer/Drop 140 lbs / 30 inches	No. of Samples 11
		Borehole Inclination -90	Logged by J. Cerceo
		Date Started 4/24/06	Date Completed 5/1/06



Reviewed by / Date F. Syms 5/22/06  
 Reviewed by / Date C. Lane 10-27-07

Depth (feet)	Sample	Sample Type & No.	Uncorrected Blows/6 inches	Recovery (inches)	Water Content	Grain Size	Atterberg Limits	Lithology	Soil Type (USCS)	Lithology	Remarks	Elevation (feet)
0										Field straw grass root mat	Begin drilling 4/24/06	588
1									ML	SILT, sandy (ML) red (10R 5/6); >10% fine sand, low plasticity, clayey fill deposits, fine gravel. FILL		587
2												586
3												585
4		SPT 1	3	10	●						End 4/24/06	584
5			6	18						SAA; 5% gravel, 52% fines, 43% sand. FILL	Start 4/25/06	583
6											No water encountered	582
7											Classification based on B-1045-UD, UD-1 at 4 to 6 ft	581
8												580
9		SPT 2	3	15	●							579
10			7	18							Classification based on B-1045-UD, UD-2 at 9 to 10.2 ft	578
11												577
12												576
13									ML	SILT, sandy (ML); red (10R 5/6) reddish brown (5YR 4/4), white (5YR 8/1); medium dense, fine to medium sand, trace quartz rock fragments.		575
14		SPT 3	15	18						RESIDUUM		574
15			11							SAA; 48% sand, 52% fines	Classification based on B-1045-UD UD-3 at 14 to 16 ft	573
16												572
17												571
18												570
19		SPT 4	3	9					SM	SAND, silty (SM); pinkish gray (7.5YR 7/2); and brown (7.5YR 5/3); fine to medium sand, very dense, <10% silt, subangular, plagioclase and quartz rock fragments.		569
20			50/4	7						SAPROLITE	End 4/25/06. No water encountered	568
21											Start 4/30/06. No water encountered	567
22												566
23												565
24											Tricone refusal at 21.0 ft, see rock log	564
25												563
26												562
27												561
28												560
29												559
30												558
31												557
32												556
33												555
34												554
35												553
36												552
37												551
38												550
39												549
40												548

Project Name and Job Number Lee Nuclear Station COL 6234-06-3389		  ROCK LOG - Boring No. <b>B-1045</b>	
Type and Diameter of Boring Wash Rotary / NQ2 core / 3 inch / NQ		Boring Location ISFSI N 1167756 E 1847636	
Drilling Contractor and Rig MACTEC/Christian/211797 / CME 75		Elevation and Datum 588.4 feet MSL	Ground Water Depth N/A
Casing Size and Depth none		Length of Core Barrel and Bit 13.1 feet	No. of Core Boxes 3
		Borehole Inclination -90	Logged by J. Cerceo
		Date Started 4/24/06	
		Date Completed 5/1/06	

Reviewed by / Date F. Syms 5/22/06  
 Reviewed by / Date M. Gray 10-22-07



Depth (feet)	Lithology	Run No.	Recovery / Cut	% RQD	Weathering	Strength	In-Situ Testing	Lithology	Remarks	Elevation (feet)
21										567
22		5	$\frac{2.4}{3.0}$	30	HW to MW	R2 to R3		META-QUARTZ DIORITE; bluish gray (5PB 6/1) to light bluish gray (5PB 7/1); fine to medium grained; hornblende, biotite, plagioclase, quartz. PARTIALLY WEATHERED ROCK	Begin rock core at 21.0 ft on 5/1/06 Did not use casing	566
23					HW	R2				565
24										564
25										563
26		6	$\frac{4.7}{5.0}$	88	MW			META-QUARTZ DIORITE; bluish gray (5PB 6/1) to light bluish gray (5PB 7/1); fine to medium grained. CONTINUOUS ROCK	100% water recirculation loss	562
27										561
28										560
29								META-QUARTZ DIORITE; healed breccia filled with biotite or hornblende.		559
30										558
31										557
32		7	$\frac{5.0}{5.0}$	100		R3				556
33										555
34										554
35					SW to F					553
36		8	$\frac{5.0}{5.0}$	100						552
37										551
38										550
39										549
40								META-QUARTZ DIORITE; bluish gray (5PB 6/1); fine to medium grained; plagioclase, quartz, hornblende, calcite, epidote, chlorite; subvertical epidote healed fractures. Altered plagioclase near closely spaced healed fractures.		548
41		9	$\frac{4.8}{5.0}$	88						547
42					CW	R2				546
43								Chlorite and meta-quartzite healed fracture, weathered with manganese oxide stained vugs.		545
44										544
45								Fine grained zone from 45.1 to ~ 46.5 ft.		543
46		10	$\frac{4.9}{5.0}$	98						542
47										541
48					SW to F	R3				540
49										539
50								SAA; fine to medium grained; mafic xenoliths.		538
51		11	$\frac{4.5}{5.0}$	88						537
52										536
53										535
54									Last 0.5 ft of core left in hole	534
55									Boring terminated on 5/1/06	533
56										532
57								Total Depth 54 ft.		531
58								Borehole Grouted On 5/1/06		530
59										529
60										528
61										527

Project Name and Job Number Lee Nuclear Station COL 6234-06-3389		  SOIL LOG - Boring No. <b>B-1045-UD</b>	
Type and Diameter of Boring Wash Rotary / 4 inch		Boring Location ISFSI N 1167749 E 1847628	
Drilling Contractor and Rig MACTEC/Banks/337153 / CME 550 X		Elevation and Datum 588.4 feet MSL	Ground Water Depth N/A
Sampling Method Undisturbed		Sample Driving Hammer/Drop NA / NA	No. of Samples 3
		Borehole Inclination -90	Logged by J. Cerceo
		Date Started 6/11/06	
		Date Completed 6/11/06	

Reviewed by / Date B. Reinicker 6/13/06

Reviewed by / Date C. Lane 10-27-07

Depth (feet)	Sample	Sample Type & No.	Uncorrected Blows/6 inches	Recovery (inches)	Water Content	Grain Size	Atterberg Limits	Lithology	Soil Type (USCS)	Lithology	Remarks	Elevation (feet)
0												588
1											Drilled without sampling to 4 ft.	587
2												586
3												585
4												584
5		UD 1		20.4 / 24	●	●	●		ML	SILT, sandy (ML); 5% gravel, 43% sand, 52% fines.	Shelby push 4 to 6 ft	583
6											Drilled without sampling to 9 ft.	582
7												581
8												580
9												579
10		UD 2		14.4 / 14.4	●	●	●		ML	SILT, sandy (ML); 41% sand, 59% fines.	Shelby push 9 to 10.2 ft Shelby push refusal at 10.2 ft	578
11											Drilled without sampling to 14 ft.	577
12												576
13												575
14												574
15		UD 3		18 / 24	●	●	●		ML	SILT, sandy (ML); 48% sand, 52% fines.	Shelby push 14 to 16 ft	573
16												572
17											Boring terminated	571
18												570
19												569
20												568
21												567
22												566
23												565
24												564
25												563
26												562
27												561
28												560
29												559
30												558
31												557
32												556
33												555
34												554
35												553
36												552
37												551
38												550
39												549
40												548

Project Name and Job Number Lee Nuclear Station COL 6234-06-3389		  SOIL LOG - Boring No. <b>B-1046</b>	
Type and Diameter of Boring Wash Rotary / NQ core / 4 inch / NQ		Boring Location ISFSI N 1167815 E 1847834	
Drilling Contractor and Rig MACTEC/Christian/211797 / CME 75		Elevation and Datum 588.3 feet MSL	Ground Water Depth 36 feet
Sampling Method SPT		Sample Driving Hammer/Drop 140 lbs / 30 inches	No. of Samples 12
		Borehole Inclination -90	Logged by J. Cerceo
		Date Started 4/18/06	
		Date Completed 4/24/06	

Reviewed by / Date F. Syms 5/22/06

Reviewed by / Date C. Lane 10-27-07

Depth (feet)	Sample	Sample Type & No.	Uncorrected Blows/6 inches	Recovery (inches)	Water Content	Grain Size	Atterberg Limits	Lithology	Soil Type (USCS)	Lithology	Remarks	Elevation (feet)
0									ML	Grassmat 0.3 feet	Begin drilling 4/18/06	588
1									ML	SILT, sandy (ML) red (2.5YR 4/6); stiff; clayey (fill) deposits, fine gravel; fine sand; 39% sand, 61% fines. FILL		587
2									ML			586
3									ML			585
4	SPT 1		8/7	18	●	●			ML		Very hard drilling	584
5									ML			583
6									ML			582
7									ML			581
8									ML			580
9	SPT 2		3/4/6	18/18	●				ML	SILT, sandy (ML); light red (2.5YR 6/8); stiff; <10% sand; trace clayey fill deposits; scattered rock fragments. FILL		579
10									ML			578
11									ML			577
12									ML			576
13									ML			575
14	SPT 3		3/6/6	11/18	●				ML	SAA; non to low plastic silts; quartz gravel pieces in first 6 inch 12% gravel, 36% sand, 53% fines. FILL	Classification based on B-1046-UD, UD-3 at 14 to 16 ft	574
15									ML			573
16									ML			572
17									ML			571
18									ML		Stiff drilling at 17.0 feet	570
19	SPT 4		4/6/7	14/18	●				SM	SAND silty (SM) red (2.5YR 4/8), dry, fine sand, medium dense; <15% silt, sparse and scattered rock fragments, FILL		569
20									SM			568
21									SM			567
22									SM			566
23									SM			565
24	SPT 5		3/5/6	13/18	●				ML	SILT, sandy (ML) Light red (2.5YR 6/8), dry to damp, stiff, fine sand non to low plasticity; 25% sand, 74% fines. RESIDUUM	Classification based on B-1046-UD, UD-5 at 24 to 26 ft Harder drilling at ~ 25.5 feet	564
25									ML			563
26									ML			562
27									ML			561
28									ML			560
29	SPT 6		4/6/8	15/18					ML	SAA; micaceous.		559
30									ML			558
31									ML			557
32									ML			556
33									ML			555
34	SPT 7		3/4/7	17/18	●				SM	SAND, silty (SM), reddish yellow (5YR 6/6) medium dense, <30% silt, fine sand, quartz fragments, poorly graded. RESIDUUM		554
35									SM			553
36									SM			552
37									SM			551
38									SM			550
39	SPT 8		4/4/6	18/18	●				CL	CLAY, sandy (CL), red (10R 4/6); trace sand		549
40									CL			548



Project Name and Job Number  
 Lee Nuclear Station COL  
 6234-06-3389



**SOIL LOG - Boring No. B-1046**

Depth (feet)	Sample	Sample Type & No.	Uncorrected Blows/6 inches	Recovery (inches)	Water Content	Grain Size	Atterberg Limits	Lithology	Soil Type (USCS)	Lithology	Remarks	Elevation (feet)
40									SM	medium plasticity. RESIDUUM SAND, silty (SM); reddish yellow (5YR 6/6); loose, ~15% silt, fine sand, quartz fragments. RESIDUUM (Continued from previous page)	Classification based on B-1046-UD UD-8 44 to 46 ft	548
41												547
42												546
43												545
44	SPT 9		5 12 20	18 18					ML			544
45												543
46												542
47												541
48												540
49	SPT 10		15 22 37	15 18						SAA; hard, fine to medium sand, coarse component appears to be quartz or plagioclase. RESIDUUM		539
50												538
51											537	
52											536	
53											535	
54	SPT 11		27 39 46	17 18	●					SAA; reddish yellow (5YR 6/6); hard, fine to medium sand. RESIDUUM	534	
55											533	
56											532	
57											531	
58									SM	SAND, silty (SM); reddish yellow (5YR 6/6); fine to medium sand.	530	
59	SPT 12		50/1	1						SAPROLITE/PARTIALLY WEATHERED ROCK	529	
60											528	
61											527	
62											526	
63											525	
64											524	
65											523	
66											522	
67											521	
68											520	
69											519	
70											518	
71											517	
72											516	
73											515	
74											514	
75											513	
76											512	
77											511	
78											510	
79											509	
80											509	





Project Name and Job Number Lee Nuclear Station COL 6234-06-3389		  ROCK LOG - Boring No. <b>B-1046</b>	
Type and Diameter of Boring Wash Rotary / NQ core / 4 inch / NQ		Boring Location ISFSI N 1167815 E 1847834	
Drilling Contractor and Rig MACTEC/Christian/211797 / CME 75		Elevation and Datum 588.3 feet MSL	Ground Water Depth 36 feet
Casing Size and Depth 3.5 inch / 58.6 feet		Length of Core Barrel and Bit 13.1 feet / 13.1 feet	No. of Core Boxes 3
		Borehole Inclination -90	Logged by J. Cerceo
		Date Started 4/18/06	
		Date Completed 4/24/06	

Reviewed by / Date F. Syms 5/22/06  
 Reviewed by / Date M. Gray 10-22-07

Depth (feet)	Lithology	Run No.	Recovery / Cut	% RQD	Weathering	Strength	In-Situ Testing	Lithology	Remarks	Elevation (feet)
59								SAND, (SP); yellowish red (5YR 5/6); quartz vein.	End SPT sampling at 58.6 feet; SPT refusal.	529
60		13	2.4 / 4.7	0	RS to CW	R0 to R2		PARTIALLY WEATHERED ROCK	Begin NQ rock core. See core log.	528
61					HW to MW	R3				527
62					HW	R2		META-GRANODIORITE, bluish gray (10B 6/1), fine to medium grained, joints are moderately open with very thin manganese staining. Quartz is the chief accessory mineral. PARTIALLY WEATHERED ROCK.		526
63										525
64		14	4.0 / 4.0	38	MW	R3				524
65					HW	R0				523
66										522
67								SAA, mafic xenoliths, epidote filling in some healed fractures.		521
68										520
69										519
70		15	6.0 / 6.0	95					Lost 100% water ~70 ft	518
71										517
72					MW to SW	R3				516
73								SAA; PARTIALLY WEATHERED ROCK		515
74										514
75		16	5.0 / 5.0	58						513
76										512
77						R2				511
78										510
79								META-DIORITE, dark bluish gray (5B 4/1) and dark brown (7.5YR 3/3), fine grained, foliation dipping 50°, calcite filled fractures with accessory minerals biotite or hornblende. CONTINUOUS ROCK.	End 4/18/06 Start 4/19/06 water at 38.0 feet	509
80		17	4.9 / 5.0	88				META-DIORITE, black (N 2.5), fine grained, calcite filled fractures with accessory minerals hornblende and biotite.		508
81								META-GRANODIORITE, light bluish gray, fine to medium grained, having accessory mineralization of calcite, biotite, quartz, plagioclase.		507
82										506
83										505
84										504
85		18	5.0 / 5.0	76	SW to F	R3				503
86										502
87										501
88										500
89								META-GRANODIORITE, bluish gray, (10B 6/1) fine to medium grained, biotite, quartz, plagioclase, calcite mineralization.	End 4/19/06 Start 4/24/06 water at 36.0 feet	499
90		19	4.7 / 5.0	82						498
91										497
92										496
93										495
94									Coring terminated 4/24/06	494
95										493
96								Total Depth 93.3 ft.		492
97								Groundwater encountered at 36 feet		491
98								Borehole Grouted On 4/24/06		490



Project Name and Job Number Lee Nuclear Station COL 6234-06-3389		  SOIL LOG - Boring No. <b>B-1046-UD</b>	
Type and Diameter of Boring Wash Rotary / 6 inch		Boring Location ISFSI N 1167822 E 1847835	
Drilling Contractor and Rig MACTEC/Banks/337153 / CME 550 X		Elevation and Datum 588 feet MSL	Ground Water Depth N/A
Sampling Method Undisturbed		Sample Driving Hammer/Drop NA / NA	No. of Samples 9
		Borehole Inclination -90	Logged by J. Cerceo
		Date Started 6/10/06	
		Date Completed 6/11/06	

Reviewed by / Date B. Reinicker 6/13/06

Reviewed by / Date C. Lane 10-27-07



Depth (feet)	Sample	Sample Type & No.	Uncorrected Blows/6 inches	Recovery (inches)	Water Content	Grain Size	Atterberg Limits	Lithology	Soil Type (USCS)	Lithology	Remarks	Elevation (feet)
0											6/10/06 Drilled without sampling to 4 ft.	588
1												587
2												586
3												585
4		UD 1		0						No recovery.	Shelby push 4 to 4.25 ft	584
5											Shelby push refusal	583
6											No recovery	582
7											Drilled without sampling to 10 ft.	581
8												580
9												579
10												578
11		UD 2		23.4/24					ML	SILT, sandy (ML).	Shelby push 10 to 12 ft.	577
12												576
13											Drilled without sampling to 14 ft.	575
14												574
15		UD 3		15.6/24	●	●	●		ML	SILT, sandy (ML); 12% gravel, 36% sand, 52% fines	Shelby push 14 to 16 ft	573
16												572
17											Drilled without sampling to 19 ft.	571
18												570
19												569
20		UD 4		23.4/24					SM	SAND, silty (SM).	Shelby push 19 to 21 ft.	568
21												567
22											Drilled without sampling to 24 ft.	566
23												565
24												564
25		UD 5		22.8/24	●	●	●		ML	SILT, sandy (ML); 25% sand, 74% fines.	Shelby push 24 to 26 ft.	563
26												562
27											Drilled without sampling to 32 ft.	561
28												560
29												559
30												558
31												557
32												556
33		UD 6		16.2/24					SM	SAND, silty (SM).	Shelby push 32 to 34 ft	555
34											End 6/10/06	554
35											Start 6/11/06	553
36											Groundwater not available	552
37											Drilled without sampling to 40 ft.	551
38												550
39												549
40												548

Project Name and Job Number  
 Lee Nuclear Station COL  
 6234-06-3389



SOIL LOG - Boring No. B-1046-UD

Depth (feet)	Sample	Sample Type & No.	Uncorrected Blows/6 inches	Recovery (inches)	Water Content	Grain Size	Atterberg Limits	Lithology	Soil Type (USCS)	Lithology	Remarks	Elevation (feet)
40												548
41		UD 7		27.6 28					SM	SAND, silty (SM).	Shelby push 40 to 42.3 ft.	547
42												546
43											Drilled without sampling to 44 ft.	545
44											Changed over to pitcher barrel equipment	544
45		UD 8		19.2 24	●	●	●		ML	SILT, sandy (ML); 44% sand, 56% fines.	Pitcher drill from 44 to 46 ft.	543
46												542
47											Drilled without sampling to 52 ft.	541
48												540
49												539
50												538
51												537
52												536
53		UD 9		8.4 24					SM	SAND, silty (SM).	Pitcher drill 52 to 54 ft.	535
54												534
55											Boring terminated 6/11/06	533
56												532
57												531
58												530
59												529
60												528
61												527
62												526
63												525
64												524
65												523
66												522
67												521
68												520
69												519
70												518
71												517
72												516
73												515
74												514
75												513
76												512
77												511
78												510
79												509
80												508

Project Name and Job Number Lee Nuclear Station COL 6234-06-3389		  SOIL LOG - Boring No. B-1047	
Type and Diameter of Boring Wash Rotary / NQ core / 3 inch / NQ		Boring Location ISFSI N 1167543 E 1847907	
Drilling Contractor and Rig TRIGON/Wichard/190742 / CME 850		Elevation and Datum 588.1 feet MSL	Ground Water Depth 32 feet
Sampling Method SPT		Sample Driving Hammer/Drop 140 lbs / 30 inches	No. of Samples 11
		Borehole Inclination -90	Logged by A. Tillery/E. Weldon
		Date Started 4/25/06	
		Date Completed 4/27/06	

Reviewed by / Date F. Syms 5/22/06  
 Reviewed by / Date C. Lane 10-27-07



Depth (feet)	Sample	Sample Type & No.	Uncorrected Blows/6 inches	Recovery (inches)	Water Content	Grain Size	Atterberg Limits	Lithology	Soil Type (USCS)	Lithology	Remarks	Elevation (feet)
0									SM	SAND, silty (SM), yellow (10YR 7/8), damp, loose and yellow with quartz grain, mottled with dark black manganese and white spots. RESIDUUM	Begin drilling 4/25/06	588
1												587
2												586
3												585
4	SPT 1		4	18								584
5			3	18								583
6												582
7												581
8												580
9	SPT 2		3	16	●	●				SAND, silty (SM), yellow (10YR 7/8); damp, loose, mottled; large zone of black mineral manganese near top of sample; 43% fines, 57% sand.		579
10			3	18								578
11												577
12												576
13												575
14	SPT 3		4	17	●	●				SAND, silty (SM); much less yellow (2.5YR 5/3); damp, medium dense, more gray, white and black, still mottled, biotite quartz and fewer black inclusions; 42% fines, 58% sand. RESIDUUM		574
15			5	18								573
16												572
17												571
18												570
19	SPT 4		5	13	●				SM	SAND, silty (SM); gray upper 6 inches (10YR 7/2); damp, medium dense, bottom half (below 6 inches) more yellow (10YR 7/6). SAPROLITE		569
20			8	18								568
21												567
22												566
23												565
24	SPT 5		6	16	●	●				SAA, yellow (10YR 7/6); damp, medium dense, mottled yellow, gray, some black manganese oxide, 49% fines, 51% sand. SAPROLITE		564
25			7	18								563
26												562
27												561
28												560
29	SPT 6		5	15						SAA; yellow (10YR 6/6); damp; hard; mottled		559
30			12	18					SM	SAND, silty (SM); yellow, gray and some black; PARTIALLY WEATHERED ROCK		558
31												557
32												556
33												555
34	SPT 7		34	16	●	●				SAND, silty (SM); yellow gray (10YR 6/4); damp, very dense, mica, quartz, less black manganese oxide, 39% fines, 61% sand. PARTIALLY WEATHERED ROCK		554
35			46	17								553
36			50/5									552
37												551
38												550
39	SPT 8		32	12						SAA, gray (2.5Y 7/2); damp, mottled. PARTIALLY WEATHERED ROCK		549
40			50/6	12								548

Project Name and Job Number  
 Lee Nuclear Station COL  
 6234-06-3389





SOIL LOG - Boring No. B-1047

Depth (feet)	Sample	Sample Type & No.	Uncorrected Blows/6 inches	Recovery (inches)	Water Content	Grain Size	Atterberg Limits	Lithology	Soil Type (USCS)	Lithology	Remarks	Elevation (feet)
40												548
41												547
42												546
43												545
44	SPT 9	50/2	4	2						SAND, silty (SM); yellow (2.5Y 6/8); damp, some gravel sized rock fragments. PARTIALLY WEATHERED ROCK		544
45											543	
46											542	
47												541
48												540
49	SPT 10	50/4	6	4						SAND, silty (SM); yellow (10YR 5/8); damp, quartz fragments up to 0.5 cm, mottled. PARTIALLY WEATHERED ROCK		539
50											538	
51											537	
52												536
53												535
54	SPT 11	36 50/4	11	10	●	●				SAND, silty (SM) (2.5Y 6/3); 37% fines, 63% sand. PARTIALLY WEATHERED ROCK		534
55											533	
56											532	
57												531
58												530
59	SPT 12	50/1	0	1						No recovery.	SPT sampling terminated 58.5 ft. See rock log	529
60												528
61												527
62												526
63												525
64												524
65												523
66												522
67												521
68												520
69												519
70												518
71												517
72												516
73												515
74												514
75												513
76												512
77												511
78												510
79												509
80												

Project Name and Job Number Lee Nuclear Station COL 6234-06-3389		  ROCK LOG - Boring No. <b>B-1047</b>	
Type and Diameter of Boring Wash Rotary / NQ core / 3 inch / NQ		Boring Location ISFSI N 1167543 E 1847907	
Drilling Contractor and Rig TRIGON/Wichard/190742 / CME 850		Elevation and Datum 588.1 feet MSL	Ground Water Depth 32 feet
Casing Size and Depth 3.5 inch / 58.5 feet		Length of Core Barrel and Bit 5 feet / 3 feet	No. of Core Boxes 2
		Borehole Inclination -90	Logged by A. Tillery/E. Weldon
		Date Started 4/25/06	
		Date Completed 4/27/06	

Reviewed by / Date F. Syms 5/22/06  
 Reviewed by / Date M. Gray 10-22-07



Depth (feet)	Lithology	Run No.	Recovery / Cut	% RQD	Weathering	Strength	In-Situ Testing	Lithology	Remarks	Elevation (feet)
59								META-GRANODIORITE; gray to black to light orange; equigranular texture to moderately coarse grained. Weak foliation shown by mineral alignment and compositional segregation. Foliation direction varies from horizontal to 35°. Many healed fractures, brecciated in places, closely spaced with rough some vugs and pits weathered out.	End 4/25/06 Begin 4/26/06; water at 27.2 ft	529
60								Fractures healed with calcite		528
61		1	4.4 / 5.0	37	MW	R1 to R2				527
62										526
63										525
64										524
65										523
66		2	5.0 / 5.0	50	MW	R1 to R2				522
67										521
68								Meta-mafic dike or amphibolite from 67.8 to 69 ft		520
69								META-GRANODIORITE as above. CONTINUOUS ROCK.		519
70										518
71		3	5.0 / 5.0	68	MW to SW	R2 to R3		Meta-mafic dike or amphibolite from 70.6 to 71.4 ft		517
72								META-QUARTZ DIORITE to META-GRANODIORITE light color mineral lining fractures, minerals albite, quartz, feldspar, mafics, minor calcite, talc, and epidote.		516
73										515
74										514
75										513
76		4	5.0 / 5.0	68	MW to SW	R2 to R3				512
77										511
78										510
79		5	0.5 / 0.5	0	MW to SW	R2 to R3				509
80		6	2.5 / 2.5	68	MW to SW	R2 to R3				508
81										507
82										506
83		7	1.6 / 2.0	37	MW to SW	R2 to R3				505
84								AMPHIBOLITE; dark bluish gray (5B 4/1); very fine grained; foliation dip 60°, xenoliths of meta-quartz diorite/meta-granodiorite.		504
85										503
86		8	4.3 / 5.0	68	SW	R3				502
87										501
88								META-QUARTZ DIORITE to META-GRANODIORITE as described above		500
89									End 4/26/06 Begin 4/27/06; water at 32 ft	499
90										498
91		9	4.8 / 5.0	90	F	R4			Losing water	497
92										496
93										495
94									Boring terminated 4/27/06	494
95										493
96										492
97								Total Depth 93.5 ft. Groundwater encountered at 32 feet Borehole Grouted On 4/27/06		491
98										490

Project Name and Job Number Lee Nuclear Station COL 6234-06-3389		  SOIL LOG - Boring No. <b>B-1047-JD</b>	
Type and Diameter of Boring Wash Rotary / 6 inch		Boring Location ISFSI N 1167548 E 1847908	
Drilling Contractor and Rig MACTEC/Banks/337153 / CME 550 X		Elevation and Datum 588.2 feet MSL	Ground Water Depth N/A
Sampling Method Undisturbed		Sample Driving Hammer/Drop NA / NA	No. of Samples 5
		Borehole Inclination -90	Logged by J. Cerceo
		Date Started 6/11/06	Date Completed 6/11/06

Reviewed by / Date B. Reinicker 6/13/06

Reviewed by / Date C. Lane 10-27-07

Depth (feet)	Sample	Sample Type & No.	Uncorrected Blows/6 inches	Recovery (inches)	Water Content	Grain Size	Atterberg Limits	Lithology	Soil Type (USCS)	Lithology	Remarks	Elevation (feet)
0												588
1											6/11/06 Drilled without sampling to 4 ft.	587
2												586
3												585
4											Shelby push 4 to 6 ft	584
5		UD 1		23.4 24					ML	SILT, sandy (ML).		583
6											Drilled without sampling to 9 ft.	582
7												581
8												580
9											Shelby push 9 to 11.1 ft	579
10		UD 2		25 25					ML	SILT, sandy (ML).		578
11											Drilled without sampling to 14 ft.	577
12												576
13												575
14											Shelby push 14 to 16 ft.	574
15		UD 3		22.8 24	●	●	●		SM	SAND, silty (SM); 35% fines, 65% sand.		573
16											Drilled without sampling to 24 ft.	572
17												571
18												570
19												569
20												568
21												567
22												566
23												565
24											Shelby push 24 to 25.6 ft.	564
25		UD 4		15.6 19.2	●	●	●		ML	SILT, sandy (ML); 1% gravel, 47% sand, 52% fines.	Shelby push refusal	563
26											Drilled without sampling to 34 ft.	562
27											Changed to pitcher sample equipment	561
28												560
29												559
30												558
31												557
32												556
33												555
34											Pitcher drill from 34 to 36 ft.	554
35		UD 5		0 24						No recovery.		553
36											Drilled without sampling to 40 ft. Tricone refusal, boring terminated	552
37												551
38												550
39												549
40												548

Project Name and Job Number Lee Nuclear Station COL 6234-06-3389		  SOIL LOG - Boring No. <b>B-1048</b>	
Type and Diameter of Boring Wash Rotary / NQ core / 4 inch / NQ		Boring Location ISFSI N 1167477 E 1847718	
Drilling Contractor and Rig TRIGON/Wichard/190742 / CME 850		Total Depth 84.5 feet	
Sampling Method SPT		Elevation and Datum 587.5 feet MSL	
		Ground Water Depth 25 feet	
		Depth to Bedrock 44.5 feet	
		Sample Driving Hammer/Drop 140 lbs / 30 inches	
		No. of Samples 9	
		Date Started 4/27/06	
		Borehole Inclination -90	
		Logged by E. Weldon	
		Date Completed 4/29/06	

Reviewed by / Date F. Syms 5/23/06

Reviewed by / Date C. Lane 10-27-07

Depth (feet)	Sample	Sample Type & No.	Uncorrected Blows/6 inches	Recovery (inches)	Water Content	Grain Size	Atterberg Limits	Lithology	Soil Type (USCS)	Lithology	Remarks	Elevation (feet)
0									ML	SILT, sandy (ML); strong brown (7.5YR 5/8); damp, stiff, sand ~10%, clay <10 to 15%, very fine sand, manganese oxide, veins, mottled. FILL	Begin drilling 4/27/06	587
1												586
2												585
3												584
4	SPT 1		345	20.4/18								583
5									ML	SILT, sandy (ML); red (2.5YR 4/8) to yellowish brown (10 YR 5/4); damp, medium stiff, manganese oxide, veining. RESIDUUM		582
6												581
7												580
8												579
9	SPT 2		234	18/18								578
10												577
11												576
12												575
13												574
14	SPT 3		334	18/18					ML	SILT, sandy (ML); light gray (7.5Y 7/4); damp, medium stiff, relict foliation apparent with parallel manganese veining, 74% fines. SAPROLITE	B-1048-UD, UD-2 at 14 to 16 ft	573
15												572
16												571
17												570
18												569
19	SPT 4		245	14.4/18						SAA; dark brown (10YR 3/3) to yellowish red (5YR 5/8); stiff, moist, sand (very fine) manganese oxide veins parallel to foliation. SAPROLITE		568
20												567
21												566
22												565
23												564
24	SPT 5		368	18/18					∇	SAA; olive gray (5Y 4/2) with reddish yellow (7.5YR 6/8) veins occasional damp, stiff, 1% gravel, 63% fines. SAPROLITE	B-1048-UD, UD-2 at 24 to 26 ft	563
25												562
26												561
27												560
28												559
29	SPT 6		1222/48	18/18						SAA; light gray (10YR 7/2) to olive (5Y 5/3); hard, damp, fine to medium. SAPROLITE		558
30												557
31												556
32												555
33												554
34	SPT 7		1112/24	16.8/18						SAA; olive gray (5Y 4/2); damp; hard; sand is very fine. SAPROLITE		553
35												552
36												551
37												550
38												549
39	SPT 8		711/17	20.4/18						SAA; olive gray (5Y 4/2); damp, very stiff. SAPROLITE		548





Project Name and Job Number  
 Lee Nuclear Station COL  
 6234-06-3389




**SOIL LOG - Boring No. B-1048**

Depth (feet)	Sample	Sample Type & No.	Uncorrected Blows/6 inches	Recovery (inches)	Water Content	Grain Size	Atterberg Limits	Lithology	Soil Type (USCS)	Lithology	Remarks	Elevation (feet)
40												547
41												546
42												545
43												544
44		SPT 9	50/4	0 4					SM	SAND, silty, clayey (SM) with gravel; olive gray to dark olive gray (5Y 4/3 to 5Y 3/2); very hard, damp, <10% silt and clay, 60% sand, 40% gravel. PARTIALLY WEATHERED ROCK AT 43.9 ft.	Refusal at 44.4 ft., see rock log	543
45												542
46												541
47												540
48												539
49												538
50												537
51												536
52												535
53												534
54												533
55												532
56												531
57												530
58												529
59												528
60												527
61												526
62												525
63												524
64												523
65												522
66												521
67												520
68												519
69												518
70												517
71												516
72												515
73												514
74												513
75												512
76												511
77												510
78												509
79												508
80												508



Project Name and Job Number Lee Nuclear Station COL 6234-06-3389		  ROCK LOG - Boring No. <b>B-1048</b>	
Type and Diameter of Boring Wash Rotary / NQ core / 4 inch / NQ		Boring Location ISFSI N 1167477 E 1847718	
Drilling Contractor and Rig TRIGON/Wichard/190742 / CME 850		Elevation and Datum 587.5 feet MSL	Ground Water Depth 25 feet
Casing Size and Depth 3.5 inch / 44.5 feet		Length of Core Barrel and Bit 8 feet / 8 feet	No. of Core Boxes 3
		Borehole Inclination -90	Logged by E. Weldon
		Date Started 4/27/06	
		Date Completed 4/29/06	

Reviewed by / Date F. Syms 5/23/06  
 Reviewed by / Date M. Gray 10-22-07



Depth (feet)	Lithology	Run No.	Recovery / Cut	% RQD	Weathering	Strength	In-Situ Testing	Lithology	Remarks	Elevation (feet)
45		1	1.7 / 5.0	0	HW to MW	R1 to R2		META-QUARTZ DIORITE; speckled light gray (10YR 7/1) to gray (10YR 6/6) to dark gray (10YR 4/1); equigranular; xenoblastic 40% feldspar, 25 to 30% mafics; biotite and hornblende, minor pyrite; occasional amphibolite xenoliths. PARTIALLY WEATHERED ROCK	Tricone refusal at 44.4 ft, drilled casing to 44.5 to start rock coring Start NQ core on 4/28/06. Total water loss Water loss continuous	543
46										542
47										541
48										540
49										539
50										538
51									Water loss continuous	537
52										536
53										535
54										534
55									533	
56									532	
57		3	4.0 / 5.0	30	MW	R2 to R3			Water loss continuous	531
58	530									
59									529	
60									528	
61		4	3.4 / 3.6	42	MW	R2				527
62	526									
63									525	
64		5	0.5 / 1.4	0	HW to MW	R1				524
65	523									
66								AMPHIBOLITE to META-DIORITE; dark gray, hornblende, mica, biotite, plagioclase and pyrite; porphyroblasts randomly oriented; Epidote? green mineralization within 3 mm of contact	PARTIALLY WEATHERED ROCK	522
67		6	4.6 / 5.0	54	HW to MW	R1 to R3		META-QUARTZ DIORITE OR META-GRANODIORITE		521
68	520									
69								SAA. META-QUARTZ DIORITE to META-GRANODIORITE. CONTINUOUS ROCK		519
70										518
71										517
72		7	4.9 / 5.0	78	MW to SW	R2 to R3				516
73	515									
74								AMPHIBOLITE to META-DIORITE; dark gray, equigranular, fine grained		514
75								META-QUARTZ DIORITE; sheared, with healed mylonitized fabric near (within 6 inch contact); calcite fills the finely sheared zone near contact.		513
76										512
77		8	4.1 / 5.0	68	SW	R4				511
78	510									
79										509
80								META-GRANODIORITE or META-QUARTZ DIORITE; orthoclase-rich or plagioclase rich (altered)		508
81		9	3.3 / 3.3	91	SW	R3 to R4				507
82	506									
83										505
84		10	1.7 / 1.7	76	SW	R3 to R4		SAA; epidote rich vein; brecciated and healed		504
	META-DIORITE to AMPHIBOLITE; dark gray,							503		

Project Name and Job Number  
 Lee Nuclear Station COL  
 6234-06-3389





**ROCK LOG - Boring No. B-1048**



Depth (feet)	Lithology	Run No.	Recovery / Cut	% RQD	Weathering	Strength	In-Situ Testing	Lithology	Remarks	Elevation (feet)
85								porphyroblastic	Coring terminated on 4/29/06; water at 25 ft	503
86										502
87										501
88								Total Depth 84.5 ft. Groundwater encountered at 25 feet Borehole Grouted On 4/29/06		500
89										499
90										498
91										497
92										496
93										495
94										494
95										493
96										492
97										491
98										490
99										489
100										488
101										487
102										486
103										485
104										484
105										483
106										482
107										481
108										480
109										479
110										478
111										477
112										476
113										475
114										474
115										473
116										472
117										471
118										470
119										469
120										468
121										467
122										466
123										465
124										464
										463

Project Name and Job Number Lee Nuclear Station COL 6234-06-3389		  SOIL LOG - Boring No. <b>B-1048-UD</b>	
Type and Diameter of Boring Wash Rotary / 4 inch		Boring Location ISFSI N 1167471 E 1847715	
Drilling Contractor and Rig MACTEC/Banks/337153 / CME 550 X		Elevation and Datum 587.5 feet MSL	Ground Water Depth N/A
Sampling Method Undisturbed		Sample Driving Hammer/Drop NA / NA	No. of Samples 3
		Borehole Inclination -90	Logged by J. Cerceo
		Reviewed by / Date B. Reinicker 6/13/06	Date Started 6/11/06
		Reviewed by / Date C. Lane 10-27-07	Date Completed 6/11/06

Depth (feet)	Sample	Sample Type & No.	Uncorrected Blows/6 inches	Recovery (inches)	Water Content	Grain Size	Atterberg Limits	Lithology	Soil Type (USCS)	Lithology	Remarks	Elevation (feet)
0												587
1											Drilled without sampling to 4 ft.	586
2												585
3												584
4											Shelby push 4 to 6 ft	583
5	UD 1			21.6/24					ML	SILT, sandy (ML).		582
6											Drilled without sampling to 14 ft.	581
7												580
8												579
9												578
10												577
11												576
12												575
13												574
14											Shelby push 14 to 16 ft	573
15	UD 2			15.6/24	●	●	●		ML	SILT, sandy (ML); 26% sand, 74% fines.		572
16											Drilled without sampling to 24 ft.	571
17												570
18												569
19												568
20												567
21												566
22												565
23												564
24											Shelby push 24 to 26 ft.	563
25	UD 3			24/24	●	●	●		ML	SILT, sandy (ML); 1% gravel, 36% sand, 63% fines.		562
26											Boring terminated at 26 ft on 6/11/06	561
27												560
28												559
29												558
30												557
31												556
32												555
33												554
34												553
35												552
36												551
37												550
38												549
39												548
40												

Project Name and Job Number Lee Nuclear Station COL 6234-06-3389		  SOIL LOG - Boring No. <b>B-1049</b>	
Type and Diameter of Boring Wash Rotary / NQ core / Tricone 3 7/8 inch		Boring Location ISFSI N 1167470 E 1847541	Total Depth 81 feet
Drilling Contractor and Rig TRIGON/Wichard/190742 / CME 850		Elevation and Datum 587.4 feet MSL	Ground Water Depth 23.8 feet
Sampling Method SPT		Sample Driving Hammer/Drop 140 lbs / 30 inches	No. of Samples 6
		Borehole Inclination -90	Logged by E. Weldon
		Reviewed by / Date F. Syms 5/27/06	Date Started 4/29/06
		Reviewed by / Date C. Lane 10-27-07	Date Completed 5/1/06

Depth (feet)	Sample	Sample Type & No.	Uncorrected Blows/6 inches	Recovery (inches)	Water Content	Grain Size	Atterberg Limits	Lithology	Soil Type (USCS)	Lithology	Remarks	Elevation (feet)
0									ML	SILT, sandy (ML); red (2.5YR 5/8); dry, stiff, <5% clay, <10% sand, fine to coarse sand. FILL	Start on 4/29/06	587
1									ML			586
2									ML			585
3									ML			584
4		SPT 1	6 7	19.2 18	●				ML			583
5									ML			582
6									ML			581
7									ML	SILT, sandy (ML); very pale brown (10YR 8/3 and 10YR 7/3); damp, medium stiff, very fine <1% clay; manganese oxide veins subhorizontal. SAPROLITE		580
8									ML			579
9		SPT 2	2 2 4	15.6 18					ML			578
10									ML			577
11									ML			576
12									ML			575
13									ML			574
14		SPT 3	4 5 7	18 18					SP	SAND, silty (SP); gray (10YR 6/1) to yellow (10YR 7/6); medium dense, damp, fine grained. SAPROLITE		573
15									SP			572
16									SP			571
17									SP			570
18									SP			569
19		SPT 4	6 7 14	16.8 18					SP	SAND, (SP); light gray (10YR 7/1); white (10YR 8/1), and yellow (10YR 8/6); damp, medium dense, fine grained, <5% clay, <10% silt. SAPROLITE		568
20									SP			567
21									SP			566
22									SP			565
23									SP			564
24		SPT 5	7 11 12	15.6 18					SP	SAND, (SP) as above; medium dense, manganese oxide vein (~45° dip). SAPROLITE		563
25									SP			562
26									SP			561
27									SP			560
28									SP			559
29		SPT 6	12 13 12	16.8 18					SP	SAND, (SP); grayish brown (10YR 5/2) to white (5Y 8/1); damp; medium dense. SAPROLITE		558
30									SP			557
31									SP		SPT sampling terminated at 31.0 ft. See rock core log.	556
32									SP			555
33									SP			554
34									SP			553
35									SP			552
36									SP			551
37									SP			550
38									SP			549
39									SP			548
40									SP			547

Project Name and Job Number Lee Nuclear Station COL 6234-06-3389		  ROCK LOG - Boring No. <b>B-1049</b>	
Type and Diameter of Boring Wash Rotary / NQ core / Tricone 3 7/8 inch		Boring Location ISFSI N 1167470 E 1847541	
Drilling Contractor and Rig TRIGON/Wichard/190742 / CME 850		Elevation and Datum 587.4 feet MSL	Ground Water Depth 23.8 feet
Casing Size and Depth 3.5 inch / 31 feet		Length of Core Barrel and Bit 8 feet	No. of Core Boxes 3
		Borehole Inclination -90	Logged by E. Weldon
		Date Started 4/29/06	
		Date Completed 5/1/06	

Reviewed by / Date F. Syms 5/27/06

Reviewed by / Date M. Gray 10-22-07



Depth (feet)	Lithology	Run No.	Recovery / Cut	% RQD	Weathering	Strength	In-Situ Testing	Lithology	Remarks	Elevation (feet)
31								META-QUARTZ DIORITE or META-GRANODIORITE; black, pale yellow, light gray, speckled equigranular. Weak 20° foliation in upper and ~30° in mid to lower core.	Tricone refusal on 4/29/06	556
32									Start NQ rock core on	555
33		1	3.6 / 5.0	52	MW to HW	R1 to R3		Mafics (hornblende, biotite, minor pyrite probably) 15 to 40%. Feldspar ~40%, quartz ~10 to 20% (gray blue)	4/30/06; water at 18.3 ft	554
34										553
35										552
36								SAA. CONTINUOUS ROCK	Total water loss.	551
37										550
38		2	5.0 / 5.0	88	SW	R3 to R4				549
39										548
40								SAA		547
41										546
42										545
43		3	4.9 / 5.0	70	MW to SW	R3 to R4		Fabric becomes increasingly gneissic, felsic and mafic mineral separation and banding is more pronounced.		544
44										543
45										542
46										541
47										540
48		4	5.0 / 5.0	98	SW to F	R4 to R5				539
49										538
50										537
51										536
52										535
53		5	4.9 / 5.0	92	SW to F	R4 to R5				534
54										533
55										532
56										531
57								META-QUARTZ DIORITE; Speckled black, gray, blue gray; equigranular, aggregates fine grained; mafic and felsic minerals; xenoblastic except in veins		530
58		6	5.0 / 5.0	100	SW to F	R4 to R5				529
59										528
60										527
61										526
62										525
63		7	4.9 / 5.0	96	SW to F	R4 to R5				524
64										523
65										522
66								SAA		521
67									End day 4/30/06	520
68		8	5.1 / 5.1	94	F	R4 to R5			5/1/06 start drilling; water level at 23.8 ft	519
69									100% water loss	518
70								Foliation strong and very closely spaced healed fractures with shear, offset approximately 1 cm.		517
71										517

Project Name and Job Number  
 Lee Nuclear Station COL  
 6234-06-3389



ROCK LOG - Boring No. B-1049



Depth (feet)	Lithology	Run No.	Recovery / Cut	% RQD	Weathering	Strength	In-Situ Testing	Lithology	Remarks	Elevation (feet)
71								SAA		516
72									Water loss continues	515
73		9	4.8 4.9	97	F	R5				514
74										513
75										512
76		10	0.5 0.5	100	F	R5		SAA		511
77										510
78		11	4.5 4.5	93	F	R5				509
79										508
80										507
81									Coring terminated on 5/1/06	506
82										505
83										504
84								Total Depth 81 ft. Groundwater encountered at 23.8 feet Borehole Grouted On 5/1/06		503
85										502
86										501
87										500
88										499
89										498
90										497
91										496
92										495
93										494
94										493
95										492
96										491
97										490
98										489
99										488
100										487
101										486
102										485
103										484
104										483
105										482
106										481
107										480
108										479
109										478
110										477
111										477

Project Name and Job Number Lee Nuclear Station COL 6234-06-3389		  SOIL LOG - Boring No. <b>B-1050</b>	
Type and Diameter of Boring Wash Rotary / NQ core / 3.75 inch / NQ		Boring Location Unit 1 N 1164915 E 1846053	
Drilling Contractor and Rig MACTEC/Christian/211797 / CME 75		Elevation and Datum 597 feet MSL	Ground Water Depth 13 feet
Sampling Method SPT		Sample Driving Hammer/Drop 140 lbs / 30 inches	No. of Samples 15
		Borehole Inclination -90	Logged by J. Cerceo
			Date Started 5/2/06
			Date Completed 5/3/06

Reviewed by / Date F. Syms 5/26/06

Reviewed by / Date C. Lane 10-27-07

Depth (feet)	Sample	Sample Type & No.	Uncorrected Blows/6 inches	Recovery (inches)	Water Content	Grain Size	Atterberg Limits	Lithology	Soil Type (USCS)	Lithology	Remarks	Elevation (feet)
0												597
1									SP	Field straw grass root mat ~3 inch	Begin drilling 5/2/06	596
2										Gravel with sand and silt, very dense, dry, finable.	Very hard drilling	595
3										PARTIALLY WEATHERED ROCK		594
4		SPT 1	50/4	4/4								593
5												592
6												591
7												590
8												589
9												588
10												587
11												586
12												585
13												584
14												583
15												582
16												581
17												580
18												579
19												578
20												577
21												576
22												575
23												574
24												573
25												572
26												571
27												570
28												569
29												568
30												567
31												566
32												565
33												564
34												563
35												562
36												561
37												560
38												559
39												558
40												557

Project Name and Job Number Lee Nuclear Station COL 6234-06-3389		  ROCK LOG - Boring No. <b>B-1050</b>	
Type and Diameter of Boring Wash Rotary / NQ core / 3.75 inch / NQ		Boring Location Unit 1 N 1164915 E 1846053	
Drilling Contractor and Rig MACTEC/Christian/211797 / CME 75		Elevation and Datum 597 feet MSL	Ground Water Depth 13 feet
Casing Size and Depth 3.75 inch / 3.4 feet		Length of Core Barrel and Bit 13.1 feet / 13.1 feet	No. of Core Boxes 3
		Borehole Inclination -90	Logged by J. Cerceo
		Total Depth 73.4 feet	
		Depth to Bedrock 3.4 feet	
		Date Started 5/2/06	
		Date Completed 5/3/06	

Reviewed by / Date F. Syms 5/26/06  
 Reviewed by / Date M. Gray 10-22-07

Depth (feet)	Lithology	Run No.	Recovery / Cut	% RQD	Weathering	Strength	In-Situ Testing	Lithology	Remarks	Elevation (feet)
4								META-GRANODIORITE to META-QUARTZ DIORITE; dark reddish brown (5YR 2.5/2); fine grained; biotite, muscovite, quartz, altered plagioclase and pyrite. PARTIALLY WEATHERED ROCK.	Begin NQ rock core	593
5										592
6		2	1.2 / 5.0	0						591
7										590
8										589
9								SAA.		588
10										587
11		3	1.5 / 5.0	0						586
12										585
13					RS to CW	R1 to R2	▽			584
14										583
15										582
16		4	1.4 / 5.0	0						581
17										580
18										579
19										578
20										577
21		5	1.0 / 5.0	0						576
22										575
23										574
24								SAA; increased mafic minerals, biotite, muscovite, hornblende		573
25										572
26		6	1.5 / 5.0	0	RS to CW	R0 to R1				571
27										570
28										569
29								META-DIORITE; dark reddish brown (5YR 2.5/2); fine grained; mafic minerals include biotite, and hornblende; highly weathered plagioclase. PARTIALLY WEATHERED ROCK		568
30										567
31		7	0.8 / 5.0	0	RS to CW	R0 to R1				566
32										565
33										564
34										563
35										562
36		8	0.9 / 5.0	0						561
37										560
38										559
39								META-QUARTZ DIORITE; very dark gray (10YR 3/1) and dark reddish brown; fine grained, quartz, plagioclase, hornblende, biotite, muscovite.		558
40										557
41		9	2.3 / 5.0	7						556
42										555
43					HW	R3				554





Project Name and Job Number  
 Lee Nuclear Station COL  
 6234-06-3389



ROCK LOG - Boring No. B-1050



Depth (feet)	Lithology	Run No.	Recovery / Cut	% RQD	Weathering	Strength	In-Situ Testing	Lithology	Remarks	Elevation (feet)
44	[Hatched]	10	1.3 / 5.0	0	RS to CW	R1		SAA; bluish gray (5PB 6/1); fine grained, hornblende, plagioclase, biotite, pyrite, quartz.	End day 5/2/06 Begin 5/3/06; water at 13 ft	553
45					HW	R2				552
46					RS to CW	R0 to R1				551
47	[Hatched]	11	1.7 / 5.0	10	HW	R2		META-QUARTZ DIORITE; bluish gray; fine grained, hornblende, quartz, plagioclase. PARTIALLY WEATHERED ROCK		550
48					RS to CW	R0 to R1				549
49					HW	R2				548
50	[Hatched]	12	1.9 / 5.0	0	RS to CW	R0 to R1		META-QUARTZ DIORITE; bluish gray; fine to medium grained, most fractures healed with quartz and micaceous minerals. CONTINUOUS ROCK. Quartz Pegmatite vein.		547
51					HW	R2				546
52					RS to CW	R0 to R1				545
53	[Hatched]	13	3.5 / 5.0	44	HW	R2		META-QUARTZ DIORITE; bluish gray; fine grained; hornblende, quartz, plagioclase, biotite.		544
54					RS to CW	R0 to R1				543
55					HW	R2				542
56	[Hatched]	14	5.0 / 5.0	100	SW to F	R3		Foliation dipping 50° perpendicular to healed quartz fractures.		541
57					RS to CW	R0 to R1				540
58					HW	R2				539
59	[Hatched]	15	5.0 / 5.0	100	SW to F	R3		Coring terminated on 5/3/06		538
60					RS to CW	R0 to R1				537
61					HW	R2				536
62	[Hatched]	15	5.0 / 5.0	100	SW to F	R3		Total Depth 73.4 ft. Groundwater encountered at 13 feet Borehole Grouted On 5/3/06		535
63					RS to CW	R0 to R1				534
64					HW	R2				533
65	[Hatched]	15	5.0 / 5.0	100	SW to F	R3				532
66					RS to CW	R0 to R1				531
67					HW	R2				530
68	[Hatched]	15	5.0 / 5.0	100	SW to F	R3				529
69					RS to CW	R0 to R1				528
70					HW	R2				527
71	[Hatched]	15	5.0 / 5.0	100	SW to F	R3				526
72					RS to CW	R0 to R1				525
73					HW	R2				524
74	[Hatched]	15	5.0 / 5.0	100	SW to F	R3				523
75					RS to CW	R0 to R1				522
76					HW	R2				521
77	[Hatched]	15	5.0 / 5.0	100	SW to F	R3				520
78					RS to CW	R0 to R1				519
79					HW	R2				518
80	[Hatched]	15	5.0 / 5.0	100	SW to F	R3				517
81					RS to CW	R0 to R1				516
82					HW	R2				515
83	[Hatched]	15	5.0 / 5.0	100	SW to F	R3				514
					RS to CW	R0 to R1				
					HW	R2				

Project Name and Job Number Lee Nuclear Station COL 6234-06-3389		  SOIL LOG - Boring No. <b>B-1051</b>	
Type and Diameter of Boring Wash Rotary / NQ core / Tricone 3 7/8 inch		Boring Location Unit 1 Pipeline N 1164991 E 1846392	Total Depth 71.5 feet
Drilling Contractor and Rig TRIGON/Wichard/190742 / CME 850		Elevation and Datum 587.7 feet MSL	Ground Water Depth 14.7 feet
Sampling Method SPT		Sample Driving Hammer/Drop 140 lbs / 30 inches	No. of Samples 5
		Borehole Inclination -90	Logged by E. Weldon
			Date Started 5/9/06
			Date Completed 5/10/06

Reviewed by / Date F. Syms 5/26/06

Reviewed by / Date C. Lane 10-27-07

Depth (feet)	Sample	Sample Type & No.	Uncorrected Blows/6 inches	Recovery (inches)	Water Content	Grain Size	Atterberg Limits	Lithology	Soil Type (USCS)	Lithology	Remarks	Elevation (feet)
0									CL	CLAY, silty (CL); yellowish red (5YR 5/6) to grayish brown (2.5Y 5/2); damp, stiff, <10% sand, occasional subangular rock fragment (<3 mm). FILL	Start 5/9/06	587
1												586
2												585
3												584
4	SPT 1		4 5 4	19.2 18								583
5												582
6												581
7												580
8												579
9	SPT 2		8 12 9	13.2 18	●	●			SM SM	SAND, silty with gravel (SM); grayish brown (5YR 5/6); dry; subangular; gravel sized rock pieces. FILL		578
10										SAND, silty (SM) with gravel, reddish yellow (7.5YR 6/8) to yellow (10YR 8/6), damp, medium dense, 21% gravel, 51% sand, 28% fines; SAPROLITE		577
11												576
12												575
13												574
14	SPT 3		26 40 29	15.6 18	●	●			SM	SAND, silty with gravel (SM); yellowish brown (10YR 5/6) to light yellowish brown (10YR 6/4), damp, very dense, 4% gravel, 62% sand, 34% fines. SAPROLITE		573
15												572
16												571
17												570
18												569
19	SPT 4		12 20 50/5	13.2 17	●	●				SAND, silty (SM); yellowish brown (10YR 5/6); damp, very dense, mostly medium grained sand, 28% gravels, 56% sand, 16% fines. SAPROLITE		568
20												567
21												566
22												565
23												564
24	SPT 5		14 18 31	18 18	●	●				SAND, silty, with gravel (SM); brown to very dark brown (10YR 4/3 to 10YR 3/1) to strong brown (7.5YR 5/6); damp, dense, 2% gravels, 61% sand, 37% fines. SAPROLITE		563
25												562
26											Tricone refusal 26.5 ft., see rock log	561
27												560
28												559
29												558
30												557
31												556
32												555
33												554
34												553
35												552
36												551
37												550
38												549
39												548
40												548

Project Name and Job Number Lee Nuclear Station COL 6234-06-3389		  ROCK LOG - Boring No. <b>B-1051</b>	
Type and Diameter of Boring Wash Rotary / NQ core / Tricone 3 7/8 inch		Boring Location Unit 1 Pipeline N 1164991 E 1846392	Total Depth 71.5 feet
Drilling Contractor and Rig TRIGON/Wichard/190742 / CME 850		Elevation and Datum 587.7 feet MSL	Ground Water Depth 14.7 feet
Casing Size and Depth 3.5 inch / 26.5 feet		Length of Core Barrel and Bit 8 feet	No. of Core Boxes 3
		Borehole Inclination -90	Logged by E. Weldon
		Date Started 5/9/06	Date Completed 5/10/06

Reviewed by / Date F. Syms 5/26/06  
 Reviewed by / Date M. Gray 10-22-07



Depth (feet)	Lithology	Run No.	Recovery / Cut	% RQD	Weathering	Strength	In-Situ Testing	Lithology	Remarks	Elevation (feet)
27								META-DIORITE to AMPHIBOLITE; black (2.5Y 2/0) to yellowish red (5YR 5/8) where weathered; equigranular; fine grained >50 to 60% mafic minerals (hornblende, biotite?, pyroxene?), 40 to 50% plagioclase? mostly strongly foliated near quartz veining. Very closely spaced incipient and healed fractures joints throughout. PARTIALLY WEATHERED ROCK.	Tricone refusal switched to NQ rock coring.	561
28		1	3.5 / 4.0	0	HW to MW	R2				560
29									Losing ~20% water	559
30										558
31		2	0.7 / 1.0	0	HW	R2				557
32										556
33		3	2.0 / 3.8	0	HW	R1 to R2			70% water loss	555
34										554
35										553
36		4	1.3 / 1.2	69	HW to MW	R2		More leucocratic and coarse grained, more brecciated 34.5 to 43.5 ft	End 5/9/06 Start 5/10/06	552
37								META-QUARTZ DIORITE or META-DIORITE; brecciated with very closed spaced fractures, slightly more coarse grained texture.		551
38								SAA; healed or filled fracture joints throughout entire core. Orientations vary, intersecting and irregular. More brecciated in lower part of run 5.		550
39		5	4.7 / 4.8	35	MW	R2				549
40										548
41										547
42		6	2.0 / 2.2	41	MW	R2				546
43										545
44								METADIORITE to AMPHIBOLITE; upper ~ 1 ft. mylonitized? to schistose and darker color (dark gray) and more mafic than above.		544
45		7	2.5 / 3.0	13	HW to MW	R2			~80% water loss	543
46										542
47										541
48		8	2.7 / 2.7	15	HW	R2				540
49										539
50		9	1.0 / 2.3	0	HW to MW	R2		META-QUARTZ DIORITE or META-DIORITE; gray to brownish gray; equiangular, fine grained; (mafic inclusions) around hornblende? Hornblende and biotite 50 to 70%, plagioclase and quartz 50 to 30%		538
51										537
52		10	2.4 / 2.4	16	HW to MW	R2		Rock is weathered with MgO mineralization in all fracture and joint surfaces, and some FeO staining also. Veins forming along incipient joints and foliation joints, very closely spaced incipient joints, fractures.		536
53								SAA, but also moderately spaced veins of quartz obliquely to vertical		535
54								Minor calcite and epidote associated with quartz veins		534
55		11	1.7 / 2.6	0	HW to MW	R2		SAA. PARTIALLY WEATHERED ROCK.		533
56										532
57										531
58										530
59		12	4.8 / 5.0	68	MW to SW	R2 to R3				529
60										528
61										527
62									100% water loss	526
63										525
64		13	5.0 / 5.0	64	MW to SW	R2 to R3				524
65										523
66										522

Project Name and Job Number  
 Lee Nuclear Station COL  
 6234-06-3389



**ROCK LOG - Boring No. B-1051**

Depth (feet)	Lithology	Run No.	Recovery / Cut	% RQD	Weathering	Strength	In-Situ Testing	Lithology	Remarks	Elevation (feet)
67								META-DIORITE or AMPHIBOLITE; as above, but more weathered. PARTIALLY WEATHERED ROCK.		521
68							520			
69		14	4.6 / 5.0	18	HW to MW	R2 to R3				519
70										518
71										517
72								Total Depth 71.5 ft. Groundwater encountered at 14.7 feet Borehole Grouted On 5/10/06	Coring terminated on 5/10/06; water at 14.7 ft	516
73										515
74										514
75										513
76										512
77										511
78										510
79										509
80										508
81										507
82										506
83										505
84										504
85										503
86										502
87								501		
88								500		
89								499		
90								498		
91								497		
92								496		
93								495		
94								494		
95								493		
96								492		
97								491		
98								490		
99								489		
100								488		
101								487		
102								486		
103								485		
104								484		
105								483		
106								482		

Project Name and Job Number Lee Nuclear Station COL 6234-06-3389		  SOIL LOG - Boring No. <b>B-1052</b>	
Type and Diameter of Boring Wash Rotary / NQ core / Tricone 3 7/8 inch		Boring Location Unit 1 Pipeline N 1165181 E 1846736	Total Depth 70.7 feet
Drilling Contractor and Rig TRIGON/Wichard/190742 / CME 850		Elevation and Datum 587.4 feet MSL	Ground Water Depth 26.5 feet
Sampling Method SPT		Sample Driving Hammer/Drop 140 lbs / 30 inches	No. of Samples 11
		Borehole Inclination -90	Logged by E. Weldon
			Date Started 5/3/06
			Date Completed 5/9/06

Reviewed by / Date F. Syms 5/25/06  
 Reviewed by / Date C. Lane 10-27-07



Depth (feet)	Sample	Sample Type & No.	Uncorrected Blows/6 inches	Recovery (inches)	Water Content	Grain Size	Atterberg Limits	Lithology	Soil Type (USCS)	Lithology	Remarks	Elevation (feet)
0									ML	SILT, (ML); yellowish red (5YR 5/8); damp, stiff, <5% clay and <5 % sand (very fine), low plasticity, some subangular rock fragments. FILL	Start 5/3/06 Fill	587
1												586
2												585
3												584
4	SPT 1		3	15.6								583
5				18								582
6												581
7												580
8												579
9	SPT 2		3	16.8					SC	SAND, clayey with gravel (SM); gray (5Y 6/1); damp, loose, 10% gravel, 46% sand, 44% fines medium plasticity. ALLUVIUM		578
10			5	18					CL	CLAY, silty, sandy (CL); pale yellow (2.5Y 7/6) and yellowish red (5YR 5/8). SAPROLITE		577
11												576
12												575
13									SM	SAND, silty with gravel (SM); very pale brown (10YR 7/4); damp to moist, 8% gravel, 70% sand, 22% fines. Grains are angular to subangular. PARTIALLY WEATHERED ROCK		574
14	SPT 3		50/6	6								573
15				6								572
16												571
17												570
18												569
19	SPT 4		50/4.5	5.4						SAND, silty with gravel (SM); dark grayish brown (2.5Y 4/2), moist, 7% gravel, 63% sand, 30% fines well graded, gravels are subangular. PARTIALLY WEATHERED ROCK		568
20				4.5								567
21												566
22												565
23												564
24	SPT 5		50/4	4					GM	GRAVEL with silt (GM); dark grayish brown (2.5Y 4/2); moist; 43% gravel, 42% sand, 15% fines. PARTIALLY WEATHERED ROCK		563
25				4								562
26												561
27												560
28												559
29	SPT 6		50/5	6						SAA; grayish brown (2.5Y 5/2); damp, <10% clay, well graded to moderately graded. PARTIALLY WEATHERED ROCK		558
30				5								557
31												556
32												555
33												554
34	SPT 7		50/5.5	5.5						SAA; olive gray (5Y 5/2). PARTIALLY WEATHERED ROCK		553
35				5.5								552
36												551
37												550
38												549
39	SPT 8		50/1	1								548
40				1								548

Project Name and Job Number  
 Lee Nuclear Station COL  
 6234-06-3389



**SOIL LOG - Boring No. B-1052**

Depth (feet)	Sample	Sample Type & No.	Uncorrected Blows/6 inches	Recovery (inches)	Water Content	Grain Size	Atterberg Limits	Lithology	Soil Type (USCS)	Lithology	Remarks	Elevation (feet)
40												547
41												546
42												545
43												544
44		SPT 9	12 20 31	18 18					ML	SILT, sandy (ML); pinkish white (7.5YR 8/2) and reddish yellow (7.5YR 7/8) and dark brown (7.5YR 4/2); damp, poorly graded, low plasticity. PARTIALLY WEATHERED ROCK		543
45												542
46												541
47												540
48												539
49		SPT 10	50/3	4.8 3					GW	GRAVEL, sandy (GW) olive gray (5Y 5/2); damp, ~10% clay, angular to subangular gravels (<1 cm). PARTIALLY WEATHERED ROCK.	End of drilling 5/3/06 Begin drilling 5/8/06; water at 26.5 ft Hard drilling 48.8 to 53.7 ft	538
50												537
51												536
52												535
53											Tricone refusal 53.65 ft., see rock log	534
54		SPT 11	50/2	0 2						No recovery.		533
55												532
56												531
57												530
58												529
59												528
60												527
61												526
62												525
63												524
64												523
65												522
66												521
67												520
68												519
69												518
70												517
71												516
72												515
73												514
74												513
75												512
76												511
77												510
78												509
79												508
80												507



Project Name and Job Number Lee Nuclear Station COL 6234-06-3389		  ROCK LOG - Boring No. <b>B-1052</b>	
Type and Diameter of Boring Wash Rotary / NQ core / Tricone 3 7/8 inch		Boring Location Unit 1 Pipeline N 1165181 E 1846736	
Drilling Contractor and Rig TRIGON/Wichard/190742 / CME 850		Elevation and Datum 587.4 feet MSL	Ground Water Depth 26.5 feet
Casing Size and Depth 3.5 inch / 53.7 feet		Length of Core Barrel and Bit 8 feet	No. of Core Boxes 1
		Borehole Inclination -90	Logged by E. Weldon
		Total Depth 70.7 feet	
		Date Started 5/3/06	
		Date Completed 5/9/06	

Reviewed by / Date F. Syms 5/25/06

Reviewed by / Date M. Gray 10-22-07

Depth (feet)	Lithology	Run No.	Recovery / Cut	% RQD	Weathering	Strength	In-Situ Testing	Lithology	Remarks	Elevation (feet)
54								META-GRANODIORITE or META-QUARTZ DIORITE; speckled gray, black, buffed, equigranular. ~30% quartz, ~30% mafics, ~30 feldspar (plagioclase).	Tricone refusal, begin NQ core	533
55										532
56		1	5.0 / 5.0	50	MW	R3				531
57										530
58										529
59								SAA. Very closely spaced calcite healed fractures.		528
60										527
61		2	4.7 / 5.0	66	MW to SW	R3				526
62										525
63										524
64								Increase in mafic minerals and development of foliation and healed mylonitization fabric		523
65										522
66		3	4.5 / 4.5	62	SW	R3		META-QUARTZ DIORITE; increasingly healed mylonitized and foliated fabric.		521
67										520
68										519
69		4	2.5 / 2.5	72	SW	R3		SAA. CONTINUOUS ROCK	100% water loss	518
70									~50% water loss	517
71									Coring terminated on 5/9/06	516
72										515
73										514
74								Total Depth 70.7 ft.		513
75								Groundwater encountered at 26.5 feet		512
76								Borehole Grouted On 5/9/06		511
77										510
78										509
79										508
80										507
81										506
82										505
83										504
84										503
85										502
86										501
87										500
88										499
89										498
90										497
91										496
92										495
93										494





Project Name and Job Number Lee Nuclear Station COL 6234-06-3389		  SOIL LOG - Boring No. <b>B-1053</b>	
Type and Diameter of Boring Wash Rotary / Tricone 3 7/8 inch		Boring Location Unit 2 Pipeline N 1165781 E 1847797	
Drilling Contractor and Rig TRIGON/Wichard/190742 / CME 850		Elevation and Datum 589.3 feet MSL	Ground Water Depth N/A
Sampling Method SPT		Sample Driving Hammer/Drop 140 lbs / 30 inches	No. of Samples 2
		Borehole Inclination -90	Logged by E. Weldon
		Date Started 5/11/06	
		Date Completed 5/11/06	

Reviewed by / Date F. Syms 5/25/06

Reviewed by / Date C. Lane 10-27-07

Depth (feet)	Sample	Sample Type & No.	Uncorrected Blows/6 inches	Recovery (inches)	Water Content	Grain Size	Atterberg Limits	Lithology	Soil Type (USCS)	Lithology	Remarks	Elevation (feet)
0												589
1												588
2												587
3												586
4		SPT 1	22	15.6						SILT, sandy, gravelly (ML); yellowish red (5YR 5/6 to 5YR 4/6); damp, medium stiff, <20% sand, <5% clay, angular gravels, low to medium plasticity, sands are fine to medium grained. FILL		585
5			4	18								584
6												583
7												582
8												581
9		SPT 2	0	0						No sample recovery, very soft.		580
10			2	18								579
11												578
12												577
13												576
14											Boring terminated at 13.5 ft on 5/11/06 due to apparent subsurface obstruction continue drilling on B-1053A offset 3.6 ft southerly	575
15												574
16												573
17												572
18												571
19												570
20												569
21												568
22												567
23												566
24												565
25												564
26												563
27												562
28												561
29												560
30												559
31												558
32												557
33												556
34												555
35												554
36												553
37												552
38												551
39												550
40												





Project Name and Job Number Lee Nuclear Station COL 6234-06-3389		  SOIL LOG - Boring No. <b>B-1053-UD</b>	
Type and Diameter of Boring Wash Rotary / 4 inch		Boring Location Unit 2 Pipeline N 1165682 E 1847817	Total Depth 26.3 feet
Drilling Contractor and Rig MACTEC/Banks/337153 / CME 550 X		Elevation and Datum 589.3 feet MSL	Ground Water Depth N/A
Sampling Method Undisturbed		Sample Driving Hammer/Drop NA / NA	No. of Samples 2
		Borehole Inclination -90	Logged by J. Cerceo
		Date Started 6/8/06	Date Completed 6/8/06

Reviewed by / Date B. Reinicker 6/13/06

Reviewed by / Date C. Lane 10-27-07



Depth (feet)	Sample	Sample Type & No.	Uncorrected Blows/6 inches	Recovery (inches)	Water Content	Grain Size	Atterberg Limits	Lithology	Soil Type (USCS)	Lithology	Remarks	Elevation (feet)
0												589
1											Offset 3.4 ft from B-1053C	588
2											Drilled without sampling to 19 ft.	587
3												586
4												585
5												584
6												583
7												582
8												581
9												580
10												579
11												578
12												577
13												576
14												575
15												574
16												573
17												572
18												571
19											Shelby push 19 to 21.3 ft	570
20		UD 1		26.75					ML	SILT, sandy (ML).		569
21				27.25								568
22											Drilled without sampling to 24 ft.	567
23												566
24											Shelby push 24 to 26.3 ft	565
25		UD 2		25.5	●	●	●		ML	SILT, sandy (ML); 71% fines, 29% sand.		564
26				26.75							Boring terminated at 26.3 ft	563
27												562
28												561
29												560
30												559
31												558
32												557
33												556
34												555
35												554
36												553
37												552
38												551
39												550
40												549

Project Name and Job Number Lee Nuclear Station COL 6234-06-3389		  SOIL LOG - Boring No. <b>B-1053A</b>	
Type and Diameter of Boring Wash Rotary / Tricone 3 7/8 inch		Boring Location Unit 2 Pipeline N 1165778 E 1847798	
Drilling Contractor and Rig TRIGON/Wichard/190742 / CME 850		Elevation and Datum 589.3 feet MSL	Ground Water Depth N/A
Sampling Method SPT		Sample Driving Hammer/Drop 140 lbs / 30 inches	No. of Samples 1
		Borehole Inclination -90	Logged by E. Weldon
		Date Started 5/11/06	
		Date Completed 5/11/06	

Reviewed by / Date F. Syms 5/25/06

Reviewed by / Date C. Lane 10-27-07



Depth (feet)	Sample	Sample Type & No.	Uncorrected Blows/6 inches	Recovery (inches)	Water Content	Grain Size	Atterberg Limits	Lithology	Soil Type (USCS)	Lithology	Remarks	Elevation (feet)
0										Drilled without sampling to 13.5 ft, see B-1053. FILL	B-1053A is offset 3.6 ft from B-1053 to the south. Drilled without sampling to 13.5 ft	589
1												588
2												587
3												586
4												585
5												584
6												583
7												582
8												581
9												580
10												579
11										Drill clanging, possible subsurface obstruction.		578
12												577
13												576
14	SPT 1		0 1 2	6 18					ML	SILT, sandy (ML); brown (7.5YR 5/4); moist, soft, fine to medium sand, minor gravel sized component, 30 to 40 % sand. FILL	Begin SPT sampling	575
15												574
16											Tricone refusal at 16.0 ft. on 5/11/06; possible subsurface obstruction, boring terminated	573
17											Offset ~17 ft west to B-1053B to continue drilling	572
18												571
19												570
20												569
21												568
22												567
23												566
24												565
25												564
26												563
27												562
28												561
29												560
30												559
31												558
32												557
33												556
34												555
35												554
36												553
37												552
38												551
39												550
40												550

Project Name and Job Number Lee Nuclear Station COL 6234-06-3389		  SOIL LOG - Boring No. <b>B-1053B</b>	
Type and Diameter of Boring Wash Rotary / Tricone 3 7/8 inch		Boring Location Unit 2 N 1165778 E 1847780	
Drilling Contractor and Rig TRIGON/Wichard/190742 / CME 850		Elevation and Datum 589.6 feet MSL	Ground Water Depth N/A
Sampling Method		Sample Driving Hammer/Drop	No. of Samples
		Borehole Inclination -90	Logged by E. Weldon
		Date Started 5/12/06	
		Date Completed 5/12/06	

Reviewed by / Date F. Syms 5/25/06

Reviewed by / Date C. Lane 10-27-07

Depth (feet)	Sample	Sample Type & No.	Uncorrected Blows/6 inches	Recovery (inches)	Water Content	Grain Size	Atterberg Limits	Lithology	Soil Type (USCS)	Lithology	Remarks	Elevation (feet)
0												
1										Drilled without sampling to 13.5 ft	Start 5/12/06	589
2										No sample collected	Drilled without sampling to 13.5 ft	588
3												587
4												586
5												585
6												584
7												583
8												582
9												581
10												580
11												579
12												578
13												577
14											No sample recovered	576
15											Boring terminated due to	575
16											possible subsurface	574
17											obstruction and offset to	573
18											B-1053C ~100 ft southerly to	572
19											continue drilling	571
20												570
21												569
22												568
23												567
24												566
25												565
26												564
27												563
28												562
29												561
30												560
31												559
32												558
33												557
34												556
35												555
36												554
37												553
38												552
39												551
40												550

Project Name and Job Number Lee Nuclear Station COL 6234-06-3389		  SOIL LOG - Boring No. <b>B-1053C</b>	
Type and Diameter of Boring Wash Rotary / NQ core / Tricone 3 7/8 inch		Boring Location Unit 2 Pipeline N 1165682 E 1847809	Total Depth 69.2 feet
Drilling Contractor and Rig TRIGON/Wichard/190742 / CME 850		Elevation and Datum 589.5 feet MSL	Ground Water Depth 17.4 feet
Sampling Method SPT		Sample Driving Hammer/Drop 140 lbs / 30 inches	No. of Samples 11
		Borehole Inclination -90	Logged by E. Weldon
		Date Started 5/12/06	Date Completed 5/12/06

Reviewed by / Date F. Syms 5/25/06

Reviewed by / Date C. Lane 10-27-07



Depth (feet)	Sample	Sample Type & No.	Uncorrected Blows/6 inches	Recovery (inches)	Water Content	Grain Size	Atterberg Limits	Lithology	Soil Type (USCS)	Lithology	Remarks	Elevation (feet)
0									ML	SILT, (ML); brown (7.5YR 5/4) to yellowish red (5YR 5/8); damp; medium stiff or soft; <15% fine grained sand, FILL	5/12/06 Start drilling	589
1												588
2												587
3												586
4	SPT 1	3/4	3	15.6/18					SM	SAND, silty (SM); red (2.5YR 5/8) to very pale brown (10YR 7/3); damp, loose, >40 % silt; sand is fine to medium, manganese oxide veining. SAPROLITE		585
5												584
6												583
7												582
8												581
9	SPT 2	3/5	3	16.2/18	●	●				SAA; brownish yellow (10YR 6/6) to light brownish gray (10YR 6/2) to very dark grayish brown (10YR 3/2); damp, loose; 53% sand, 47% fines, manganese oxide veins (relict) rock texture. SAPROLITE		580
10												579
11												578
12												577
13												576
14	SPT 3	2/2	2	19.2/18	●	●				SAA; brownish yellow (10YR 6/8); moist and very loose, 4% gravel, 54% sand, 42% fines. SAPROLITE		575
15												574
16												573
17												572
18												571
19	SPT 4	1/2	1	12/18	●					SAA; damp, very loose, fine to coarse sand, manganese oxide veins, some fine gravels <5%, subangular. SAPROLITE		570
20												569
21												568
22												567
23												566
24	SPT 5	2/4	2	19.2/18	●				ML	SILT, sandy (ML); gray (5Y 5/1) to yellow (2.5Y 7/6); moist, medium stiff, 29% sand, 71% fines. SAPROLITE	Classification based on B-1053-UD UD-2 from 24 to 26.3 ft	565
25												564
26												563
27												562
28												561
29	SPT 6	9/11/14	9	15.6/18	●	●			SM	SAND, silty (SM); gray to white to olive gray (5Y 6/1 to 5Y 8/1 to 5Y 4/2), damp, medium dense, 61% sand, 39% fines. SAPROLITE		560
30												559
31												558
32												557
33												556
34	SPT 7	7/13/24	7	19.2/18	●					SAND, silty (SM); olive to dark olive (5Y 5/3 to 5Y 3/2); damp, dense, sand is mostly fine grained, micaceous. SAPROLITE		555
35												554
36												553
37												552
38												551
39	SPT 8	12/26/50	12	18/18	●	●			ML	SILT, sandy (ML); light olive brown (2.5Y 5/4) to yellowish brown (10YR 5/8); damp, hard,		550

Project Name and Job Number  
 Lee Nuclear Station COL  
 6234-06-3389



SOIL LOG - Boring No. B-1053C



Depth (feet)	Sample	Sample Type & No.	Uncorrected Blows/6 inches	Recovery (inches)	Water Content	Grain Size	Atterberg Limits	Lithology	Soil Type (USCS)	Lithology	Remarks	Elevation (feet)
40									ML	manganese oxide veins more coarse grained; 33% sand, 67% fines. PARTIALLY WEATHERED ROCK		549
41												548
42									SM	SAND, silty (SM); olive brown (2.5Y 4/4). PARTIALLY WEATHERED ROCK		547
43												546
44	SPT 9		25 50/5	10.8 11	●							545
45												544
46												543
47												542
48												541
49	SPT 10		50/4	6 4						SAND, silty (SM); strong brown to dark brown (7.5YR 5/6 to 10YR 4/3); damp; fine to medium grained. PARTIALLY WEATHERED ROCK		540
50												539
51												538
52												537
53												536
54	SPT 11		50/3	4.8 3						SAND, silty, gravelly (SM); very dark grayish brown (10YR 3/2) to yellowish brown (10YR 5/6); damp, gravels >40% angular, sand is predominantly medium to coarse. PARTIALLY WEATHERED ROCK	Tricone refusal at 54.2 ft. see rock log	535
55												534
56												533
57												532
58												531
59												530
60												529
61												528
62												527
63												526
64												525
65												524
66												523
67												522
68												521
69												520
70												519
71												518
72												517
73												516
74												515
75												514
76												513
77												512
78												511
79												510
80												

Project Name and Job Number Lee Nuclear Station COL 6234-06-3389		  ROCK LOG - Boring No. <b>B-1053C</b>	
Type and Diameter of Boring Wash Rotary / NQ core / Tricone 3 7/8 inch		Boring Location Unit 2 Pipeline N 1165682 E 1847809	
Drilling Contractor and Rig TRIGON/Wichard/190742 / CME 850		Elevation and Datum 589.5 feet MSL	Ground Water Depth 17.4 feet
Casing Size and Depth 3.5 inch / 53.5 feet		Length of Core Barrel and Bit	No. of Core Boxes N/A
		Borehole Inclination -90	Logged by E. Weldon
		Date Started 5/12/06	
		Date Completed 5/12/06	

Reviewed by / Date F. Syms 5/25/06

Reviewed by / Date M. Gray 10-22-07

Depth (feet)	Lithology	Run No.	Recovery / Cut	% RQD	Weathering	Strength	In-Situ Testing	Lithology	Remarks	Elevation (feet)
55	[Hatched pattern]	1	4.8 / 5.0	58	HW to SW	R1 to R3		META-QUARTZ DIORITE; yellowish brown (10YR 5/8) to gray (10YR 6/1) to very dark gray (10YR 3/1); coarse, equigranular but mafics sometimes aggregates of very fine crystals. Plagioclase ~50%, quartz ~15 to 25%, hornblende and mica 15 to 25%	Tricone refusal at 54.2 ft. Switched to NQ rock core	535
56									100% water return	534
57										533
58										532
59								SCHIST; dark brown (10YR 3/3); fine grained hornblende schist.		531
60										530
61	[Hatched pattern]	2	4.6 / 5.0	54				META-DIORITE; dark gray (7.5YR 4/0) with white porphyroblasts of plagioclase (or quartz?); strong foliation of porphyroblast 50 to 60° with thin quartz veins parallel to the foliation, veins fractured and totally filled with calcite.		529
62										528
63										527
64								SAA. Foliation at 70°, moderate to closely spaced quartz veins typically cut by foliation. CONTINUOUS ROCK		526
65										525
66										524
67	[Hatched pattern]	3	5.0 / 5.0	98					100% water return	523
68										522
69										521
70								Coring terminated on 5/12/06 5/13/06 water at 17.4 ft		520
71										519
72								Total Depth 69.2 ft.		518
73								Groundwater encountered at 17.4 feet		517
74								Borehole Grouted On 4/13/06		516
75										515
76										514
77										513
78										512
79										511
80										510
81										509
82										508
83										507
84										506
85										505
86										504
87										503
88										502
89										501
90										500
91										499
92										498
93										497
94										496

Project Name and Job Number Lee Nuclear Station COL 6234-06-3389		  SOIL LOG - Boring No. <b>B-1054</b>	
Type and Diameter of Boring Wash Rotary / NQ core / Tricone 3 7/8 inch		Boring Location Unit 2 N 1165836 E 1847569	
Drilling Contractor and Rig TRIGON/Wichard/190742 / CME 850		Elevation and Datum 590.9 feet MSL	
Sampling Method SPT		Ground Water Depth 19.4 feet	
		Sample Driving Hammer/Drop 140 lbs / 30 inches	
		No. of Samples 9	
		Date Started 5/13/06	
		Borehole Inclination -90	
		Logged by E. Weldon	
		Date Completed 5/14/06	

Reviewed by / Date F. Syms 5/26/06

Reviewed by / Date C. Lane 10-27-07

Depth (feet)	Sample	Sample Type & No.	Uncorrected Blows/6 inches	Recovery (inches)	Water Content	Grain Size	Atterberg Limits	Lithology	Soil Type (USCS)	Lithology	Remarks	Elevation (feet)
0									ML		Start on 5/13/06	590
1												589
2												588
3												587
4	SPT 1		4	9.6								586
5			5	18								585
6												584
7												583
8												582
9	SPT 2		1	3.6								581
10			1/12	18								580
11												579
12												578
13												577
14	SPT 3		0	6.6								576
15			0	18								575
16												574
17												573
18												572
19	SPT 4		6	16.8					ML			571
20			8	18								570
21												569
22												568
23												567
24	SPT 5		12	14.4					SM			566
25			19	18								565
26			23									564
27												563
28												562
29	SPT 6		12	18					ML			561
30			14									560
31												559
32												558
33												557
34	SPT 7		3	16.8								556
35			9	18								555
36			19									554
37												553
38												552
39	SPT 8		3	18								551
40			6									550



Project Name and Job Number  
 Lee Nuclear Station COL  
 6234-06-3389



**SOIL LOG - Boring No. B-1054**

Depth (feet)	Sample	Sample Type & No.	Uncorrected Blows/6 inches	Recovery (inches)	Water Content	Grain Size	Atterberg Limits	Lithology	Soil Type (USCS)	Lithology	Remarks	Elevation (feet)
40												550
41												549
42												548
43												547
44		SPT 9	50/0.5	0.5						No sample recovery. PARTIALLY WEATHERED ROCK	Very hard drilling with tricone Refusal at 43.5 ft., see rock log	546
45												545
46												544
47												543
48												542
49												541
50												540
51												539
52												538
53												537
54												536
55												535
56												534
57												533
58												532
59												531
60												530
61												529
62												528
63												527
64												526
65												525
66												524
67												523
68												522
69												521
70												520
71												519
72												518
73												517
74												516
75												515
76												514
77												513
78												512
79												511
80												511



Project Name and Job Number Lee Nuclear Station COL 6234-06-3389		  ROCK LOG - Boring No. <b>B-1054</b>	
Type and Diameter of Boring Wash Rotary / NQ core / Tricone 3 7/8 inch		Boring Location Unit 2 N 1165836 E 1847569	
Drilling Contractor and Rig TRIGON/Wichard/190742 / CME 850		Elevation and Datum 590.9 feet MSL	Ground Water Depth 19.4 feet
Casing Size and Depth 3.5 inch / 43.5 feet		Length of Core Barrel and Bit 8 feet	No. of Core Boxes 2
		Borehole Inclination -90	Logged by E. Weldon
		Date Started 5/13/06	
		Date Completed 5/14/06	

Reviewed by / Date F. Syms 5/26/06  
 Reviewed by / Date M. Gray 10-22-07

Depth (feet)	Lithology	Run No.	Recovery / Cut	% RQD	Weathering	Strength	In-Situ Testing	Lithology	Remarks	Elevation (feet)
44								META-QUARTZ DIORITE or META-DIORITE; gray to dark gray (2.5Y 5/1 to 2.5Y 4/1); fine to medium grained; foliated. Streaked fabric suggests slight mylonitization throughout.	Refusal at 43.5 ft. Begin NQ core	547
45										546
46		1	4.5 / 5.0	84	SW	R3 to R4			Losing ~20% water	545
47										544
48										543
49									100% water loss	542
50										541
51		2	5.0 / 5.0	78	HW to SW	R1 to R3				540
52										539
53					CW					538
54								PARTIALLY WEATHERED ROCK and SAPROLITE SILT, sandy (ML); grayish brown (2.5Y 5/2); damp, <20 to 30 % sand, some fragments of partially weathered rock, very micaceous. SAPROLITE	End of 5/13/06 5/14/06 Start drilling; water at 19.4 ft	537
55									100% water loss	536
56		3	1.1 / 5.0	0	CW					535
57										534
58										533
59										532
60										531
61		4	3.7 / 5.0	34	HW to SW			META-DIORITE; very dark gray (7.5YR 3/1); fine to medium grained, slightly foliated texture. Shear fabric dipping ~40°		530
62										529
63										528
64								META-DIORITE schistose		527
65		5	2.4 / 2.8	28	HW to MW					526
66										525
67		6	0.3	0	HW			META-QUARTZ DIORITE; white to dark yellowish brown, schistose		524
68		7	0.7 / 1.5 / 1.5	0	HW			GRANODIORITE; white to dark yellowish brown (10YR 8/2 to 10YR 4/4); strongly foliated; medium to fine grained, >70% mica		523
69										522
70					HW					521
71		8	1.4 / 5.0	14				GRANODIORITE; lowest 0.3 ft is fracture zone fragments of altered weathered vugged calcite in filled quartz vein and schistose meta diorite.		520
72										519
73					SW to F			METADIORITE; very dark gray; fine grained; moderately foliated (50°); closely spaced calcite/quartz veins (<1 cm wide) parallel to foliation; coarse to medium grained ~72.4 ft. CONTINUOUS ROCK		518
74										517
75		9	5.0 / 3.7	98	SW to F					516
76										515
77										514
78		10	1.2 / 1.3	92	SW to F			Salt and pepper appearance sometimes seen where quartz veins are partially consumed or adjacent to them.		513
79								METADIORITE		512
80										511
81		11	3.9 / 4.7	74	SW to F					510
82										509
83										508

Project Name and Job Number  
 Lee Nuclear Station COL  
 6234-06-3389



ROCK LOG - Boring No. B-1054

Depth (feet)	Lithology	Run No.	Recovery / Cut	% RQD	Weathering	Strength	In-Situ Testing	Lithology	Remarks	Elevation (feet)
84		12	0.3	100	SW to F				Coring terminatd on 5/14/06	507
85			0.3							506
86										505
87										504
88										503
89										502
90										501
91										500
92										499
93										498
94										497
95										496
96										495
97										494
98										493
99										492
100										491
101										490
102										489
103										488
104										487
105										486
106										485
107										484
108										483
109										482
110										481
111										480
112										479
113										478
114										477
115										476
116										475
117										474
118										473
119										472
120										471
121										470
122										469
123										468

Total Depth 83.5 ft.  
 Groundwater encountered at 19.4 feet  
 Borehole Grouted On 4/14/06

Project Name and Job Number Lee Nuclear Station COL <b>MACTEC</b> <b>WLA</b> 6234-06-3389 <small>William Leris &amp; Associates, Inc.</small>		<b>SOIL LOG - Boring No. B-1055</b>	
Type and Diameter of Boring Wash Rotary / NQ core / Tricone 3 7/8 inch		Boring Location Unit 2 N 1166463 E 1847463	Total Depth 66 feet
Drilling Contractor and Rig TRIGON/Wichard/190742 / CME 850		Elevation and Datum 590.5 feet MSL	Ground Water Depth 26.6 feet
Sampling Method SPT		Sample Driving Hammer/Drop 140 lbs / 30 inches	No. of Samples 9
		Borehole Inclination -90	Logged by E. Weldon
			Date Started 5/14/06
			Date Completed 5/15/06

Reviewed by / Date F. Syms 5/26/06  
 Reviewed by / Date C. Lane 10-27-07



Depth (feet)	Sample	Sample Type & No.	Uncorrected Blows/6 inches	Recovery (inches)	Water Content	Grain Size	Atterberg Limits	Lithology	Soil Type (USCS)	Lithology	Remarks	Elevation (feet)
0									ML	SILT, sandy, gravelly (ML); reddish brown (2.5YR 3/2) to red (2.5 YR 4/6) to yellowish brown (10YR 5/6); dry to damp, stiff, ~30 to 40% sand, mostly fine to medium grained, <5% clay, <20% gravels, angular to subangular. FILL	Start drilling 5/14/06	590
1												589
2												588
3												587
4	SPT 1		7	23.4								586
5			85	18								585
6												584
7												583
8												582
9	SPT 2		4	16.8	●	●				SILT, sandy (ML); yellowish red (5YR 5/6) and mottled red (10R 5/8); damp, stiff, 1% gravel, 56% fines, 43% sand. FILL	End 5/14/06 Start 5/15/06	581
10			4	18								580
11												579
12												578
13											Losing 80% water	577
14	SPT 3		2	15.6	●	●			SM	SAA; reddish yellow (7.5YR 6/8); damp, 42% sand, 58% fines. FILL		576
15			3	18						SAND, silty (SM); light reddish brown (2.5YR 6/4); loose. SAPROLITE		575
16												574
17												573
18												572
19	SPT 4		2	14.4	●	●				SAND, silty (SM); brownish yellow (10YR 6/6); damp, loose, sand 1% gravel, 54% sand, 45% fines, manganese oxide veins. SAPROLITE		571
20			2	18								570
21												569
22												568
23											Losing 80% water	567
24	SPT 5		2	3.6						SAA; wet, loose, and some (several <1 cm ) weathered red stained quartz gravels. SAPROLITE		566
25			2	18								565
26												564
27												563
28												562
29	SPT 6		3	14.4	●	●				SAA; light olive gray (5Y 6/2) to yellow (10YR 7/6) to yellowish red (5YR 5/8); damp, medium dense, 8% gravel, 53% sand, 39% fines, also manganese oxide veining, some minor coarse sand and fine quartz gravels. SAPROLITE.		561
30			4	18								560
31												559
32												558
33												557
34	SPT 7		4	13.2	●	●				SAND, silty (SM); brownish yellow (10YR 6/6) to white (10YR 8/2); damp, medium dense; 64% sand, 36% fines. SAPROLITE		556
35			5	18								555
36												554
37												553
38												552
39	SPT 8		9	14.4	●	●				SAA; brownish yellow (10YR 6/6); damp, dense, 61% sand, 39% fines. SAPROLITE		551
40			12	18								550

Project Name and Job Number  
 Lee Nuclear Station COL  
 6234-06-3389



SOIL LOG - Boring No. B-1055



Depth (feet)	Sample	Sample Type & No.	Uncorrected Blows/6 inches	Recovery (inches)	Water Content	Grain Size	Atterberg Limits	Lithology	Soil Type (USCS)	Lithology	Remarks	Elevation (feet)
40									SM			550
41									SM			549
42									SM			548
43									SM			547
44									SM			546
45	SPT 9		28 50/5	11 11	● ●				SM	SAND, silty with gravel (SM); brownish yellow (10YR 6/6); damp, very dense, 11% gravel, 64% sand, 25% fines, manganese oxide vein subvertical. SAPROLITE	Tricone refusal 45.8 ft, drilled casing to 46 ft, see rock log	545
46									SM	SAND, silty with gravel (SM). PARTIALLY WEATHERED ROCK		544
47												543
48												542
49												541
50												540
51												539
52												538
53												537
54												536
55												535
56												534
57												533
58												532
59												531
60												530
61												529
62												528
63												527
64												526
65												525
66												524
67												523
68												522
69												521
70												520
71												519
72												518
73												517
74												516
75												515
76												514
77												513
78												512
79												511
80												510

Project Name and Job Number Lee Nuclear Station COL 6234-06-3389		  ROCK LOG - Boring No. <b>B-1055</b>	
Type and Diameter of Boring Wash Rotary / NQ core / Tricone 3 7/8 inch		Boring Location Unit 2 N 1166463 E 1847463	
Drilling Contractor and Rig TRIGON/Wichard/190742 / CME 850		Elevation and Datum 590.5 feet MSL	Ground Water Depth 26.6 feet
Casing Size and Depth 3.5 inch / 46 feet		Length of Core Barrel and Bit 8 feet	No. of Core Boxes 2
		Borehole Inclination -90	Logged by E. Weldon
		Total Depth 66 feet	
		Date Started 5/14/06	
		Date Completed 5/15/06	

Reviewed by / Date F. Syms 5/26/06

Reviewed by / Date M. Gray 10-22-07

Depth (feet)	Lithology	Run No.	Recovery / Cut	% RQD	Weathering	Strength	In-Situ Testing	Lithology	Remarks	Elevation (feet)
46	[Hatched pattern]	1	5.0	46	HW to MW	R2 to R3		META-GRANODIORITE or META-QUARTZ DIORITE; reddish yellow (7.5YR 7/8) alteration 46 to 48.5 ft to gray (7.5YR 6/1); medium to coarse grained, healed brecciated to ductilely sheared to slightly mylonitized fabric; feldspar 40 to 30 %; amphiboles and micas ~ 30%; quartz ~ 10%. CONTINUOUS ROCK	Losing 40% water	544
47			5.0					543		
48		2	4.1 / 5.0	58	SW	R4		META-QUARTZ DIORITE; black to grayish brown (2.5Y 2.5/1) to 2.5Y 5/2); subvertical quartz vein (1 to 2 cm).	542	
49								541		
50								540		
51	3	3.7 / 4.2	94	SW to F	R4	SAA; META-QUARTZ DIORITE. CONTINUOUS ROCK.	539			
52						538				
53						537				
54	4	0.8 / 0.8	100	SW to F	R4	SAA; increased mafic content (>50%) foliated weakly.	536			
55							535			
56	5	4.7 / 5.0	94	F	R4 to R5		534			
57							533			
58								532		
59							531			
60							530			
61							529			
62							528			
63							527			
64							526			
65							525			
66								Boring terminated 5/15/06	524	
67								5/16/06; water at 26.6 ft	523	
68									522	
69								Total Depth 66 ft.	521	
70								Groundwater encountered at 26.6 feet	520	
71								Borehole Grouted On 4/16/06	519	
72									518	
73									517	
74									516	
75									515	
76									514	
77									513	
78									512	
79									511	
80									510	
81									509	
82									508	
83									507	
84									506	
85									505	
86										

Project Name and Job Number Lee Nuclear Station COL 6234-06-3389		  SOIL LOG - Boring No. <b>B-1056</b>	
Type and Diameter of Boring Wash Rotary / 3 inch		Boring Location Borrow Area 1 N 1163896 E 1846786	Total Depth 58.9 feet
Drilling Contractor and Rig TRIGON/Wichard/190742 / CME 850		Elevation and Datum 642.8 feet MSL	Ground Water Depth N/A
Sampling Method SPT		Sample Driving Hammer/Drop 140 lbs / 30 inches	No. of Samples 12
		Borehole Inclination -90	Logged by J. Martin
		Date Started 4/12/06	Date Completed 4/13/06

Reviewed by / Date F. Syms 5/24/06  
 Reviewed by / Date C. Lane 10-27-07

Depth (feet)	Sample	Sample Type & No.	Uncorrected Blows/6 inches	Recovery (inches)	Water Content	Grain Size	Atterberg Limits	Lithology	Soil Type (USCS)	Lithology	Remarks	Elevation (feet)
0									ML	SILT, trace clay (ML); mottled red (2.5YR 4/8) and reddish yellow (7.5YR 6/6); dry, medium stiff, micaceous. RESIDUUM	Start drilling 4/12/06	642
1												641
2												640
3												639
4	SPT 1		3	12								638
5												637
6												636
7												635
8												634
9	SPT 2		2	13.2					ML	SILT, trace clay (ML); mottled red (2.5YR 4/8) and reddish yellow (7.5YR 6/6); dry, soft; with manganese oxide staining along relict fracture traces. SAPROLITE	Stopped on 4/12/06 Started 4/13/06	633
10												632
11												631
12												630
13												629
14	SPT 3		3	12						SILT, (ML) with some very fine sand and trace clay, very pale brown (10YR 7/4), damp to dry; medium stiff, MnO staining and relict rock texture, micaceous. SAPROLITE		628
15												627
16												626
17												625
18												624
19	SPT 4		3	12					SAA.			623
20												622
21												621
22												620
23												619
24	SPT 5		4	14.4					SAA.			618
25												617
26												616
27												615
28												614
29	SPT 6		4	15.6					SAA; slightly more fine sand; moist.			613
30												612
31												611
32												610
33												609
34	SPT 7		8	14.4					SAA with slight color shift to light yellowish brown (10YR 6/4); medium stiff and highly micaceous. SAPROLITE			608
35												607
36												606
37												605
38												604
39	SPT 8		8	15.6					SAA.			603
40												602



Project Name and Job Number  
 Lee Nuclear Station COL  
 6234-06-3389



**SOIL LOG - Boring No. B-1056**

Depth (feet)	Sample	Sample Type & No.	Uncorrected Blows/6 inches	Recovery (inches)	Water Content	Grain Size	Atterberg Limits	Lithology	Soil Type (USCS)	Lithology	Remarks	Elevation (feet)
40												602
41												601
42												600
43												599
44	SPT 9		11 13 19	15.6 18						SILT, sandy (ML), very fine sand; very sandy. SAPROLITE		598
45												597
46												596
47												595
48												594
49	SPT 10		6 8 13	18 18						SILT, (ML) with trace clay, light yellowish brown (10YR 6/4), moist, medium stiff, micaceous. SAPROLITE		593
50												592
51												591
52												590
53												589
54	SPT 11		9 14 43	15.6 18						SAA.		588
55									ML	SILT, sandy (ML) with trace clay, light yellowish brown (10YR 6/6); moist, hard, micaceous. PARTIALLY WEATHERED ROCK		587
56												586
57												585
58												584
59	SPT 11		50/4	4/4						SAA; olive brown (2.5YR 4/4). PARTIALLY WEATHERED ROCK	Boring terminated 4/13/06	583
60												582
61												581
62												580
63												579
64												578
65												577
66												576
67												575
68												574
69												573
70												572
71												571
72												570
73												569
74												568
75												567
76												566
77												565
78												564
79												563
80												563



Project Name and Job Number Lee Nuclear Station COL 6234-06-3389		  SOIL LOG - Boring No. <b>B-1057</b>	
Type and Diameter of Boring Wash Rotary / 3 inch		Boring Location Borrow Area 1 N 1163743 E 1846819	Total Depth 54.8 feet
Drilling Contractor and Rig TRIGON/Wichard/190742 / CME 850		Elevation and Datum 639.1 feet MSL	Ground Water Depth N/A
Sampling Method SPT		Sample Driving Hammer/Drop 140 lbs / 30 inches	No. of Samples 11
		Borehole Inclination -90	Logged by J. Martin
		Reviewed by / Date F. Syms 5/24/06	Date Started 4/17/06
		Reviewed by / Date C. Lane 10-27-07	Date Completed 4/17/06

Depth (feet)	Sample	Sample Type & No.	Uncorrected Blows/6 inches	Recovery (inches)	Water Content	Grain Size	Atterberg Limits	Lithology	Soil Type (USCS)	Lithology	Remarks	Elevation (feet)
0									ML	SILT, clayey (ML); variegated red (2.5YR 4/8); brownish yellow (10YR 6/6); and very pale brown (10YR 7/4), damp, medium stiff, micaceous, low plasticity, also some manganese oxide staining. SAPROLITE	Begin 4/17/06	639
1												638
2												637
3												636
4		SPT 1	3	16.8								635
5												634
6												633
7												632
8												631
9		SPT 2	4	16.8					SAA.			630
10												629
11												628
12												627
13												626
14		SPT 3	5	15.6						SILT, trace clay; variegated red (10R 4/8); olive brown (2.5Y 4/3); and olive yellow (2.5Y 6/8), damp, stiff, micaceous, variegated, non-plastic. SAPROLITE		625
15												624
16												623
17												622
18												621
19		SPT 4	4	16.8						SAA; red (2.5YR 5/8); yellow (10YR 7/6); and light gray (10YR 7/1); damp, medium, stiff, micaceous, non-plastic, manganese oxide staining. SAPROLITE		620
20												619
21												618
22												617
23												616
24		SPT 5	5	15.6						SAA; trace sand; yellow (10YR 7/6) and light gray (10YR 7/2); damp, medium stiff, thin, manganese oxide, stains, micaceous. SAPROLITE		615
25												614
26												613
27												612
28												611
29		SPT 6	3	18						SAA.		610
30										SAA; quartz vein (small gravel) at 29.8 ft.		609
31												608
32												607
33									SP-SM	SAND, silty, light gray (10YR 7/1) and yellow (10YR 7/6); damp, medium dense; with quartz vein at 34.5 ft. SAPROLITE		606
34		SPT 7	8	14.4								605
35												604
36												603
37												602
38									SP-SM	SAND, silty, light gray (10YR 7/1) and yellow (10YR 7/6), dense. PARTIALLY WEATHERED ROCK		601
39		SPT 8	10	12								600
40												600





Project Name and Job Number  
 Lee Nuclear Station COL  
 6234-06-3389



SOIL LOG - Boring No. B-1057

Depth (feet)	Sample	Sample Type & No.	Uncorrected Blows/6 inches	Recovery (inches)	Water Content	Grain Size	Atterberg Limits	Lithology	Soil Type (USCS)	Lithology	Remarks	Elevation (feet)
40												599
41												598
42												597
43												596
44	SPT 9		18 25 26	16.8 18						SAA.		595
45												594
46												593
47												592
48												591
49	SPT 10		25 29 33	13.2 18					SW-SM	SAND, silty, variegated olive yellow (2.5Y 6/6) and light yellowish brown (2.5Y 6/3); damp, very dense, micaceous. PARTIALLY WEATHERED ROCK		590
50												589
51												588
52												587
53												586
54	SPT 11		47 48 50/3	15.6 15.6						SAA with some gravel. PARTIALLY WEATHERED ROCK	Refusal to SPT sampler at 54.8 ft, boring terminated on 4/17/06	585
55												584
56												583
57												582
58												581
59												580
60												579
61												578
62												577
63												576
64												575
65												574
66												573
67												572
68												571
69												570
70												569
71												568
72												567
73												566
74												565
75												564
76												563
77												562
78												561
79												560
80												

Project Name and Job Number Lee Nuclear Station COL 6234-06-3389		  SOIL LOG - Boring No. <b>B-1058</b>	
Type and Diameter of Boring Wash Rotary / 3 inch		Boring Location Borrow Area 1 N 1163577 E 1846860	Total Depth 45 feet
Drilling Contractor and Rig TRIGON/Wichard/190742 / CME 850		Elevation and Datum 638.4 feet MSL	Ground Water Depth N/A
Sampling Method SPT		Sample Driving Hammer/Drop 140 lbs / 30 inches	No. of Samples 9
		Borehole Inclination -90	Logged by J. Martin
			Date Started 4/15/06
			Date Completed 4/17/06

Reviewed by / Date F. Syms 5/24/06

Reviewed by / Date C. Lane 10-27-07



Depth (feet)	Sample	Sample Type & No.	Uncorrected Blows/6 inches	Recovery (inches)	Water Content	Grain Size	Atterberg Limits	Lithology	Soil Type (USCS)	Lithology	Remarks	Elevation (feet)
0									ML	SILT, trace sand (ML) and trace clay; red (2.5YR 4/8) and brownish yellow (10YR 6/8); damp to dry, medium stiff, micaceous. SAPROLITE.	Begin 4/15/06	638
1												637
2												636
3												635
4	SPT 1		3	15.6							Stopped 4/15/06 Started 4/17/06	634
5												633
6												632
7												631
8												630
9	SPT 2		3	14.4						SAA, stiff; 1/4 inch quartz vein at 9 ft and angling 50°.		629
10			4									628
11			5									627
12												626
13												625
14	SPT 3		4	14.4						SILT (ML), red (2.5YR 5/8) and strong brown (7.5YR 5/8); damp, stiff, non-plastic, micaceous. SAPROLITE		624
15			5									623
16												622
17												621
18												620
19	SPT 4		4	14.4						SILT (ML), red (2.5YR 5/8) and strong brown (7.5YR 5/8); damp, medium stiff, with prominent fracture traces with manganese staining (black), micaceous non-plastic. SAPROLITE		619
20			4									618
21			4									617
22												616
23												615
24	SPT 5		3	15.6						SAA; with some clay, non to low plasticity. SAPROLITE		614
25			5									613
26												612
27												611
28												610
29	SPT 6		4	14.4						SAA; brownish yellow (10YR 6/8), damp, stiff, micaceous, manganese oxide staining. SAPROLITE Quartz vein at 29.1 ft ~25°		609
30			5									608
31												607
32												606
33												605
34	SPT 7		4	16.8								604
35			10						GW	GRAVEL (GW); gray (10YR 5/1); dense. PARTIALLY WEATHERED ROCK		603
36			29									602
37												601
38												600
39	SPT 8		10	16.8					GP-GM	GRAVEL, silty (GP to GM); brownish yellow (10YR 6/8) and gray (10YR 6/1); damp to moist, mainly		599
40			12									
			16									

Project Name and Job Number  
 Lee Nuclear Station COL  
 6234-06-3389



**SOIL LOG - Boring No. B-1058**

Depth (feet)	Sample	Sample Type & No.	Uncorrected Blows/6 inches	Recovery (inches)	Water Content	Grain Size	Atterberg Limits	Lithology	Soil Type (USCS)	Lithology	Remarks	Elevation (feet)
40												598
41										quartz gravels, medium dense. PARTIALLY WEATHERED ROCK.		597
42												596
43												595
44		SPT 9	15 36	17.5						SAA; dense to very dense SAA; dense to very dense. PARTIALLY WEATHERED ROCK.		594
45			50	5.5							Refusal to SPT sampler on 4/17/06, boring terminated	593
46												592
47												591
48												590
49												589
50												588
51												587
52												586
53												585
54												584
55												583
56												582
57												581
58												580
59												579
60												578
61												577
62												576
63												575
64												574
65												573
66												572
67												571
68												570
69												569
70												568
71												567
72												566
73												565
74												564
75												563
76												562
77												561
78												560
79												559
80												558

Project Name and Job Number Lee Nuclear Station COL 6234-06-3389		  SOIL LOG - Boring No. <b>B-1059</b>	
Type and Diameter of Boring Wash Rotary / 3 inch		Boring Location Borrow Area west of Motor Pool N 1164621 E 1845733	Total Depth 55 feet
Drilling Contractor and Rig TRIGON/Wichard/190742 / CME 850		Elevation and Datum 687 feet MSL	Ground Water Depth N/A
Sampling Method SPT		Sample Driving Hammer/Drop 140 lbs / 30 inches	No. of Samples 13
		Borehole Inclination -90	Logged by J. Martin
		Reviewed by / Date F. Syms 5/24/06	Date Started 4/18/06
		Reviewed by / Date C. Lane 10-27-07	Date Completed 4/18/06



Depth (feet)	Sample	Sample Type & No.	Uncorrected Blows/6 inches	Recovery (inches)	Water Content	Grain Size	Atterberg Limits	Lithology	Soil Type (USCS)	Lithology	Remarks	Elevation (feet)
0									GW	GRAVEL (GW), yellowish brown (10YR 5/4); dry, very loose, gravel coarse and very fine sand, some low organic content, granitic and quartz gravels. FILL	Start 4/18/06	687
1												686
2												685
3												684
4	SPT 1		14	15.6					ML			683
5			5	18					ML	SILT clayey (ML), dark red (2.5YR 3/6), dry to damp, medium stiff, micaceous. TOPSOIL ZONE	Apparent topsoil 4.1 to 4.5 ft over saprolite	682
6										SILT (ML) dark red (2.5YR 3/6), and pinkish white (2.5YR 8/2), variegated, dry, stiff, non-plastic. SAPROLITE		681
7												680
8												679
9	SPT 2		4	18						SAA, without pinkish white, with an olive brown (2.5Y 4/4) variegation along with the red, damp, soft to medium stiff, non-plastic, very micaceous. SAPROLITE		678
10			6	18								677
11												676
12												675
13												674
14	SPT 3		3	15.6						SAA; variegated colors red, olive. brown, and pinkish white.		673
15			7	18								672
16												671
17												670
18												669
19	SPT 4		3	15.6						SAA, weak red (10R 4/4), red (10R 5/6), and light brown (7.5YR 6/4).		668
20			6	18								667
21												666
22												665
23												664
24	SPT 5		4	13.2					SM	SAND, silty (SM);, predominantly white (10YR 8/1) and yellow (10YR 7/6) with some pale red (10R 6/4); and manganese oxide staining, dry, medium dense, sand is very fine. SAPROLITE		663
25			6	18								662
26												661
27												660
28									ML	SILT, sandy (ML); variegated weak red (10R 4/4), light brown (7.5YR 6/4), olive brown (2.5Y 4/4), and red (2.5YR 4/6); damp to dry, medium stiff, micaceous, manganese oxide staining and quartz gravel vein at 29 ft, non-plastic. SAPROLITE		659
29	SPT 6		4	18								658
30			4									657
31			6									656
32												655
33												654
34	SPT 7		3	15.6						SILT, clayey (ML); variegated yellowish brown (10YR 5/8), and yellow (10YR 7/6); dry, stiff, manganese oxide staining, low plasticity. SAPROLITE		653
35			8	18								652
36												651
37												650
38												649
39	SPT 8		2	15.6						SAA, abundant relict fractures filled with very pale brown (10YR 8/4) colored mineral, also some dark,		648
40			5	18								647

Project Name and Job Number  
 Lee Nuclear Station COL  
 6234-06-3389



**SOIL LOG - Boring No. B-1059**

Depth (feet)	Sample	Sample Type & No.	Uncorrected Blows/6 inches	Recovery (inches)	Water Content	Grain Size	Atterberg Limits	Lithology	Soil Type (USCS)	Lithology	Remarks	Elevation (feet)
40										yellowish brown (10YR 4/4).		647
41												646
42												645
43												644
44		SPT 3	65	13.2/18								643
45										SAA, dark red (2.5YR 3/6) and olive brown (2.5Y 4/4); low plasticity. SAPROLITE		642
46										SILT, clayey (ML) with talc, white(2.5YR 8/1), and pale red (10R 6/4); dry, soft and getting slightly sandy at 45 ft, non-plastic. SAPROLITE		641
47												640
48									GW-GM	GRAVEL, sandy, silty (GW to GM); dark red (10R 3/6) to light red (10R 6/8) with gray (2.5Y 6/1) smokey quartz, dry, very dense, gravel is large and angular, quartz vein. SAPROLITE		639
49		SPT 10	17/27/35	13.2/18								638
50												637
51												636
52												635
53									ML	SILT, clayey (ML), yellowish brown (10YR 5/6); damp, stiff, micaceous, low plasticity. SAPROLITE.		634
54		SPT 11	60/3	13.2/18								633
55											Boring terminated on 4/18/06	632
56												631
57												630
58												629
59												628
60												627
61												626
62												625
63												624
64												623
65												622
66												621
67												620
68												619
69												618
70												617
71												616
72												615
73												614
74												613
75												612
76												611
77												610
78												609
79												608
80												607

Project Name and Job Number Lee Nuclear Station COL 6234-06-3389		  SOIL LOG - Boring No. <b>B-1060</b>	
Type and Diameter of Boring Wash Rotary / 3 inch		Boring Location Borrow Area 1 N 1163796 E 1847079	
Drilling Contractor and Rig TRIGON/Wichard/190742 / CME 850		Elevation and Datum 634.5 feet MSL	Ground Water Depth N/A
Sampling Method SPT		Sample Driving Hammer/Drop 140.5 lbs / 30 inches	No. of Samples 11
		Borehole Inclination -90	Logged by J. Martin
		Date Started 4/13/06	
		Date Completed 4/14/06	

Reviewed by / Date F. Syms 5/24/06

Reviewed by / Date C. Lane 10-27-07



Depth (feet)	Sample	Sample Type & No.	Uncorrected Blows/6 inches	Recovery (inches)	Water Content	Grain Size	Atterberg Limits	Lithology	Soil Type (USCS)	Lithology	Remarks	Elevation (feet)
0									ML	SILT, clayey (ML), mottled red (2.5YR 4/8) and reddish-yellow (7.5YR 6/8); damp, medium stiff, low plasticity, slightly micaceous. RESIDUUM.	Begin drilling 4/13/06	634
1												633
2												632
3												631
4		SPT 1	2 2 4	10.8 18								630
5												629
6												628
7									ML	SILT, clayey, trace sand (ML); mottled, red (10R 4/8), yellowish red (5YR 5/6), and reddish yellow (7.5YR 6/6); moist, medium stiff, manganese oxide staining, micaceous, and non-plastic to low plasticity. SAPROLITE.		627
8												626
9		SPT 2	2 2 3	15.6 18								625
10												624
11												623
12												622
13												621
14		SPT 3	2 2 4	10.8 18						SAA.	End drilling 4/13/06 Resumed on 4/14/06	620
15												619
16												618
17												617
18												616
19		SPT 4	2 2 5	16.8 18						SILT (ML) with trace clay; mottled red (2.5YR 5/8) and reddish-yellow (7.5YR 6/6); moist, medium stiff, manganese oxide staining (black) with 1/2 inch quartz gravel vein zone at 20 ft, non-plastic, micaceous. SAPROLITE.		615
20												614
21												613
22												612
23												611
24		SPT 5	2 2 5	14.4 18						SILT, clayey (ML), mottled pinkish gray (7.5YR 6/2) and reddish yellow (7.5YR 6/6), moist, medium stiff; manganese oxide staining, low-plasticity, micaceous. SAPROLITE		610
25												609
26												608
27												607
28												606
29		SPT 6	3 4 7	15.6 18					ML	SILT, sandy (ML); light yellowish brown (10YR 6/4); moist, stiff, micaceous, very fine sand, non-plastic. SAPROLITE		605
30												604
31												603
32												602
33												601
34		SPT 7	4 7 10	13.2 18						SAA; trace to some clay, non-plastic to low plasticity.		600
35												599
36												598
37												597
38												596
39		SPT 8	3 10 17	15.6 18						SAA, with an interval from 38.5 to 38.9 ft of mottled yellowish brown (10YR 5/8) and olive gray (5Y 5/2).		595
40												595

Project Name and Job Number  
 Lee Nuclear Station COL  
 6234-06-3389



SOIL LOG - Boring No. B-1060

Depth (feet)	Sample	Sample Type & No.	Uncorrected Blows/6 inches	Recovery (inches)	Water Content	Grain Size	Atterberg Limits	Lithology	Soil Type (USCS)	Lithology	Remarks	Elevation (feet)
40										SAPROLITE		594
41												593
42									SP-SM	SAND, silty (SP to SM), yellow (10YR 7/6); moist, dense, non-plastic, micaceous, very fine silt. SAPROLITE.		592
43												591
44		SPT 9	10 23 27	15.6 18								590
45												589
46												588
47												587
48												586
49		SPT 10	15 26 37	15.6 18						SAA; very dense.		585
50												584
51												583
52												582
53												581
54		SPT 11	36 50/5	10.8 11						SAA. SAPROLITE	Refusal to SPT at 54.4 ft, boring terminatd on 4/14/06	580
55												579
56												578
57												577
58												576
59												575
60												574
61												573
62												572
63												571
64												570
65												569
66												568
67												567
68												566
69												565
70												564
71												563
72												562
73												561
74												560
75												559
76												558
77												557
78												556
79												555
80												555

Project Name and Job Number Lee Nuclear Station COL 6234-06-3389		  SOIL LOG - Boring No. <b>B-1061</b>	
Type and Diameter of Boring Wash Rotary / 3 inch		Boring Location Borrow Area west of Motor Pool N 1164300 E 1845630	Total Depth 50 feet
Drilling Contractor and Rig TRIGON/Wichard/190742 / CME 850		Elevation and Datum 685.3 feet MSL	Ground Water Depth N/A
Sampling Method SPT		Sample Driving Hammer/Drop 140.5 lbs / 30 inches	No. of Samples 10
		Borehole Inclination -90	Logged by M. Gray/A. Tillery
			Date Started 4/23/06
			Date Completed 4/23/06

Reviewed by / Date F. Syms 5/24/06

Reviewed by / Date C. Lane 10-27-07

Depth (feet)	Sample	Sample Type & No.	Uncorrected Blows/6 inches	Recovery (inches)	Water Content	Grain Size	Atterberg Limits	Lithology	Soil Type (USCS)	Lithology	Remarks	Elevation (feet)
0									ML	SILT (ML); red (10YR 4/6); dry, medium stiff to stiff, trace clay. RESIDUUM	Begin drilling 4/23/06	685
1												684
2												683
3												682
4		SPT 1	5	18								681
5										SAA. Quartzite clast.		680
6												679
7												678
8												677
9		SPT 2	4	16						SILT (ML); red (10YR 3/6); dry to damp, very stiff, bonds of lighter silt (yellow) mottled. RESIDUUM		676
10			6	18								675
11												674
12												673
13												672
14		SPT 3	5	14						SILT (ML); red (10YR 4/8); dry to damp, very stiff; mottled with pale yellow/gray silt medium MnO <sub>2</sub> , micaceous fabric; Fractures at 35 to 45° lined with yellow silt. RESIDUUM		671
15			8	18								670
16												669
17												668
18												667
19		SPT 4	5	12						SILT (ML); red (10YR 3/6); damp, very stiff, laminated 0.1 inch band of yellow, very light gray silt. RESIDUUM		666
20			9	18								665
21												664
22												663
23												662
24		SPT 5	5	16						SAA; red (10YR 3/6); damp, very stiff, yellow silt bands (5YR 3/3), change to dark red and black. Quartz vein. 1 inch. RESIDUUM		661
25			8	18								660
26												659
27												658
28												657
29		SPT 6	5	15						SILT (ML); red (7.5YR 3/3), damp, very stiff, mica grains, non-plastic. RESIDUUM		656
30			9	18						SILT (ML); yellow (7.5YR 6/6); damp, very stiff, rock structure evident in color bands. SAPROLITE		655
31												654
32												653
33												652
34		SPT 7	7	14						SAA; yellow (7.5YR 4/6); red (10R 3/6) mottled, damp, very stiff, sandy texture (<15 % sand). SAPROLITE		651
35			12	18								650
36												649
37												648
38												647
39		SPT 8	6	14						SAA; yellow (2.5Y 8/3); damp, very stiff, mottled with gray and red bands, some dark (black) bands		646
40			7	18								645





Project Name and Job Number  
 Lee Nuclear Station COL  
 6234-06-3389



SOIL LOG - Boring No. B-1061

Depth (feet)	Sample	Sample Type & No.	Uncorrected Blows/6 inches	Recovery (inches)	Water Content	Grain Size	Atterberg Limits	Lithology	Soil Type (USCS)	Lithology	Remarks	Elevation (feet)
40										manganese inclusions. SAPROLITE		645
41												644
42												643
43												642
44		SPT 9	5 7 12	13 18						SAA; red (10R 4/4); damp, very stiff, red with yellow veins, 1 weathered quartz vein (0.5 inches), most yellow veins <1 mm thick, some black manganese oxide patches surrounded by yellow sand except within weathered quartz. SAPROLITE		641
45												640
46												639
47												638
48												637
49		SPT 10	5 9 12	17 18						SAA; red (10R 5/8) mottled with (2.5Y 5/4) or (2.5Y 7/4), very stiff, micaceous, manganese oxide, little to no sand, SAPROLITE	SPT refusal, boring terminated on 4/23/06	636
50												635
51												634
52												633
53												632
54												631
55												630
56												629
57												628
58												627
59												626
60												625
61												624
62												623
63												622
64												621
65												620
66												619
67												618
68												617
69												616
70												615
71												614
72												613
73												612
74												611
75												610
76												609
77												608
78												607
79												606
80												606

Project Name and Job Number Lee Nuclear Station COL 6234-06-3389		  SOIL LOG - Boring No. <b>B-1062</b>	
Type and Diameter of Boring Wash Rotary / 3 inch		Boring Location Borrow Area 1 N 1164027 E 1847313	Total Depth 40 feet
Drilling Contractor and Rig TRIGON/Wichard/190742 / CME 850		Elevation and Datum 621.6 feet MSL	Ground Water Depth N/A
Sampling Method SPT		Sample Driving Hammer/Drop 140.5 lbs / 30 inches	No. of Samples 8
		Borehole Inclination -90	Logged by J. Martin
		Reviewed by / Date F. Syms 5/24/06	Date Started 4/15/06
		Reviewed by / Date C. Lane 10-27-07	Date Completed 4/15/06



Depth (feet)	Sample	Sample Type & No.	Uncorrected Blows/6 inches	Recovery (inches)	Water Content	Grain Size	Atterberg Limits	Lithology	Soil Type (USCS)	Lithology	Remarks	Elevation (feet)
0									CL-ML	SILT, clayey (ML to CL), dark red (2.5YR 3/6); damp, stiff, low to medium plasticity, micaceous. RESIDUUM	Begin 4/15/06	621
1												620
2												619
3												618
4	SPT 1		8.5	15.6								617
5												616
6												615
7									ML	SILT, trace sandy (ML) and trace clay; dark red (2.5YR 3/6) and strong brown (7.5YR 5/8); damp, medium stiff, mottled, micaceous, non-plastic to low plasticity, manganese oxide staining and quartz gravel veins at 8.8 ft. RESIDUUM		614
8												613
9	SPT 2		3.5	13.2								612
10												611
11												610
12									ML	SILT (ML) with some clay; dark red (2.5YR 3/6) at 13.5 to 13.8 ft, then variegated yellowish-red (5YR 4/6) and light gray (5YR 7/1); damp, stiff, micaceous, non-plastic to low plasticity. SAPROLITE		609
13												608
14	SPT 3		6.5	14.4								607
15												606
16												605
17												604
18												603
19	SPT 4		3.7	15.6						SAA, variegated red (10YR 5/8), light brown (7.5YR 6/4), and light gray (7.5YR 7/1). SAPROLITE		602
20												601
21												600
22												599
23												598
24	SPT 5		5.7	13.2						SAA, yellowish-brown (10YR 5/4). SAPROLITE		597
25												596
26												595
27												594
28												593
29	SPT 6		2.4	16.8						SAA, strong brown (7.5YR 5/8) and olive brown (2.5YR 4/3). SAPROLITE		592
30												591
31												590
32												589
33												588
34	SPT 7		2.5	18						SAA, with little more clay content; dark olive brown (2.5Y 3/3) with olive yellow (2.5Y 6/6); weathering along relict fracture traces, very micaceous, low plasticity. SAPROLITE.		587
35												586
36												585
37												584
38												583
39	SPT 8		2.4	16.8						SAA, yellowish-brown (10YR 5/6).	Boring terminated at 40 ft on	582
40												

Project Name and Job Number  
 Lee Nuclear Station COL  
 6234-06-3389



**SOIL LOG - Boring No. B-1062**



Depth (feet)	Sample	Sample Type & No.	Uncorrected Blows/6 inches	Recovery (inches)	Water Content	Grain Size	Atterberg Limits	Lithology	Soil Type (USCS)	Lithology	Remarks	Elevation (feet)
40											4/15/06	581
41												580
42												579
43												578
44												577
45												576
46												575
47												574
48												573
49												572
50												571
51												570
52												569
53												568
54												567
55												566
56												565
57												564
58												563
59												562
60												561
61												560
62												559
63												558
64												557
65												556
66												555
67												554
68												553
69												552
70												551
71												550
72												549
73												548
74												547
75												546
76												545
77												544
78												543
79												542
80												542

Project Name and Job Number Lee Nuclear Station COL 6234-06-3389		  SOIL LOG - Boring No. <b>B-1063</b>	
Type and Diameter of Boring Wash Rotary / Tricone 3 7/8 inch		Boring Location Borrow Area CT 1 N 1165768 E 1845001	Total Depth 28.8 feet
Drilling Contractor and Rig TRIGON/Wichard/190742 / CME 850		Elevation and Datum 610.9 feet MSL	Ground Water Depth N/A
Sampling Method Split Spoon		Sample Driving Hammer/Drop 140 lbs / 30 inches	No. of Samples 6
		Borehole Inclination -90	Logged by E. Weldon
		Date Started 5/2/06	Date Completed 5/2/06



Reviewed by / Date F. Syms 5/24/06

Reviewed by / Date C. Lane 10-27-07



Depth (feet)	Sample	Sample Type & No.	Uncorrected Blows/6 inches	Recovery (inches)	Water Content	Grain Size	Atterberg Limits	Lithology	Soil Type (USCS)	Lithology	Remarks	Elevation (feet)
0									ML	SILT, sandy (ML). FILL	Begin drilling 5/2/06	610
1											Drill clanking possible rock pieces	609
2												608
3												607
4	SPT 1		10 17 21	19.2 18					ML	SILT, sandy (ML); pale brown (10YR 6/3) to pale yellowish brown (10YR 6/4); damp, hard, >30% sand (fine), <10 % clay, some relict rock texture and manganese oxide veins (black) (subvertical). SAPROLITE		606
5												605
6												604
7												603
8											100% return water	602
9	SPT 2		10 16 20	15.6 18	●	●	●			SILT, sandy (ML); brownish yellow (10YR 6/8) to yellowish brown (10YR 5/8); damp, hard, 26% sand, 74% fines. Remnant foliation, micaceous, manganese oxide veining (subvertical). SAPROLITE		601
10												600
11												599
12												598
13												597
14	SPT 3		26 50/5	9.6 11	●	●	●			SILT, sandy (ML); light yellowish brown (2.5Y 6/4); 13% sand, 87% fines.		596
15												595
16												594
17												593
18												592
19	SPT 4		6 10 13	14.4 18						SILT, clayey (ML) dark yellowish brown (10YR 4/6), damp, very stiff, <15% sand (very fine), relict foliation manganese oxide veins (black). SAPROLITE		591
20												590
21												589
22												588
23												587
24	SPT 5		26 33 36	16.8 18						SILT, clayey (ML); light brownish gray (2.5Y 6/2); damp, hard, <10% sand (fine). SAPROLITE		586
25												585
26												584
27												583
28									ML	SILT (ML); white (5Y 8/1); damp. PARTIALLY WEATHERED ROCK	Tricone refusal at 28.8 ft.	582
29	SPT 6		50/3	1.2 3							Boring terminated on 5/2/06	581
30												580
31												579
32												578
33												577
34												576
35												575
36												574
37												573
38												572
39												571
40												570

Project Name and Job Number Lee Nuclear Station COL 6234-06-3389		  SOIL LOG - Boring No. <b>B-1064</b>	
Type and Diameter of Boring Wash Rotary / Tricone 3 7/8 inch		Boring Location Borrow Area CT 1 N 1166042 E 1845355	Total Depth 20 feet
Drilling Contractor and Rig TRIGON/Wichard/190742 / CME 850		Elevation and Datum 609.4 feet MSL	Ground Water Depth N/A
Sampling Method Split Spoon		Sample Driving Hammer/Drop 140 lbs / 30 inches	No. of Samples 4
		Borehole Inclination -90	Logged by E. Weldon
		Reviewed by / Date F. Syms 5/25/06	Date Started 5/2/06
		Reviewed by / Date C. Lane 10-27-07	Date Completed 5/2/06

Depth (feet)	Sample	Sample Type & No.	Uncorrected Blows/6 inches	Recovery (inches)	Water Content	Grain Size	Atterberg Limits	Lithology	Soil Type (USCS)	Lithology	Remarks	Elevation (feet)
0									ML	SILT, sandy (ML); yellowish brown (10YR 5/4) to dark gray (5Y 4/1) to white (5Y 8/2); damp, stiff, 3% gravel, 38% sand, 59% fines. FILL	Begin 5/2/06	609
1												608
2												607
3												606
4	SPT 1		4 4 6	20.4 18	●	●	●					605
5												604
6												603
7												602
8												601
9	SPT 2		4 7 11	15.6 18	●	●	●		MH	SILT, sandy (MH); red (2.5YR 4/8) to yellowish brown (10YR 5/4); damp, very stiff, 23% sand, 77% fines. FILL		600
10												599
11												598
12												597
13												596
14	SPT 3		7 8 9	16.8 18	●	●	●		ML	SILT sandy with gravel (ML), strong brown (7.5YR 5/6), damp, very stiff, 7% gravel, 31% sand, 62% fines. FILL		595
15												594
16												593
17									ML	SILT, sandy (ML); white (5Y 8/1); dry, gravel sized fragments of quartz, very angular. PARTIALLY WEATHERED ROCK	Hard drilling, abundant rock fragments	592
18												591
19	SPT 4		50/5	6/5							100% water loss Tricone refusal at 20 ft on 5/2/06, boring terminated	590
20												589
21												588
22												587
23												586
24												585
25												584
26												583
27												582
28												581
29												580
30												579
31												578
32												577
33												576
34												575
35												574
36												573
37												572
38												571
39												570
40												569

Project Name and Job Number Lee Nuclear Station COL 6234-06-3389		  SOIL LOG - Boring No. <b>B-1065</b>	
Type and Diameter of Boring Wash Rotary / Tricone 3 7/8 inch		Boring Location Borrow Area CT 1 N 1165642 E 1845273	Total Depth 30 feet
Drilling Contractor and Rig TRIGON/Wichard/190742 / CME 850		Elevation and Datum 610.1 feet MSL	Ground Water Depth N/A
Sampling Method Split Spoon		Sample Driving Hammer/Drop 140 lbs / 30 inches	No. of Samples 6
		Borehole Inclination -90	Logged by E. Weldon
		Reviewed by / Date F. Syms 5/24/06	Date Started 5/2/06
		Reviewed by / Date C. Lane 10-27-07	Date Completed 5/2/06



Depth (feet)	Sample	Sample Type & No.	Uncorrected Blows/6 inches	Recovery (inches)	Water Content	Grain Size	Atterberg Limits	Lithology	Soil Type (USCS)	Lithology	Remarks	Elevation (feet)
0									SP-SM	SAND, silty with gravel (SP-SM); brown (7.5YR 5/4) to pinkish white (7.5YR 8/2); dry to damp, sand medium to coarse grained, 11% fines, 84% sand, 5% gravel (< 4 cm, subangular). FILL	Start 5/2/06 Hard drilling	610
1												609
2												608
3												607
4	SPT 1		27	18								606
5			22	18								605
6			10									604
7												603
8												602
9	SPT 2		8	18					ML	SILT, sandy (ML); reddish yellow (7.5YR 6/8), damp, <2% clay, manganese oxide veins (black, 2-3 mm thick) various orientations. RESIDUUM		601
10			11									600
11			14									599
12												598
13												597
14	SPT 3		6	17						SILT, sandy (ML); reddish yellow (7.5YR 6/8); 50% sand (very fine) 50% silt. RESIDUUM		596
15			8									595
16			10									594
17												593
18									ML	SILT, sandy (ML); olive (5Y 5/3 to 5Y 4/3) to dark yellowish brown, (10YR 4/6); damp, hard, sand 50% fine to medium grained, 50% silt low to medium plasticity, black manganese oxide veins. SAPROLITE		592
19	SPT 4		9	16								591
20			25									590
21												589
22												588
23												587
24	SPT 5		5	18						SILT, sandy (ML); light olive brown (2.5YR 5/4); damp, stiff, ~30% sand, fine to medium grained, no clay; micaceous. SAPROLITE		586
25			7									585
26			12									584
27												583
28									SM	SAND, silty (SM); pale yellow (2.5Y 7/4) to dark grayish brown (2.5Y 4/2), damp, medium dense, fine to medium sand, 40% silt, micaceous. SAPROLITE		582
29	SPT 6		9	18								581
30			13								No water encountered. Boring terminated at 30 ft on 5/2/06	580
31			14									579
32												578
33										Total Depth 30 ft.		577
34										Borehole Grouted On 5/2/06		576
35												575
36												574
37												573
38												572
39												571
40												570

Project Name and Job Number Lee Nuclear Station COL 6234-06-3389		  SOIL LOG - Boring No. <b>B-1066</b>	
Type and Diameter of Boring Wash Rotary / 3 inch		Boring Location Borrow Area 1 N 1163965 E 1847564	Total Depth 35 feet
Drilling Contractor and Rig TRIGON/Wichard/190742 / CME 850		Elevation and Datum 632.8 feet MSL	Ground Water Depth N/A
Sampling Method SPT		Sample Driving Hammer/Drop 140.5 lbs / 30 inches	No. of Samples 7
		Borehole Inclination -90	Logged by J. Martin
		Date Started 4/14/06	Date Completed 4/14/06

Reviewed by / Date F. Syms 5/24/06  
 Reviewed by / Date C. Lane 10-27-07

Depth (feet)	Sample	Sample Type & No.	Uncorrected Blows/6 inches	Recovery (inches)	Water Content	Grain Size	Atterberg Limits	Lithology	Soil Type (USCS)	Lithology	Remarks	Elevation (feet)
0									ML	SILT, clayey (ML); mottled red (2.5YR 4/8), and reddish-yellow (7.5YR 6/8), damp to dry, medium stiff, low plasticity, micaceous. RESIDUUM	Begin 4/14/06	632
1												631
2												630
3												629
4	SPT 1		5	18								628
5										SILT (ML); variegated pinkish white (5YR 8/2) and yellowish red (5YR 4/6); dry, medium stiff, non-plastic, micaceous. RESIDUUM		627
6												626
7												625
8												624
9	SPT 2		2	16.5						SILT, clayey (ML); intervals of dark red (2.5YR 3/6) and strong brown (7.5YR 5/8); moist, medium stiff, manganese oxide. RESIDUUM		623
10			3	18								622
11												621
12												620
13												619
14	SPT 3		2	16.5						SAA strong brown (7.5YR 5/8). RESIDUUM		618
15			3	18								617
16												616
17												615
18												614
19	SPT 4		2	16.5					ML	SILT, clayey (ML), mottled very pale brown grains (10YR 7/8) and strong brown (7.5YR 5/8). SAPROLITE		613
20			4	18								612
21												611
22												610
23												609
24	SPT 5		3	13.2						SAA; with increasing very pale brown and manganese oxide staining. SAPROLITE		608
25			6	18								607
26												606
27												605
28												604
29	SPT 6		2	14.4						SAA.		603
30			3	18								602
31			4									601
32												600
33												599
34	SPT 7		3	13.2						SAA. SAPROLITE		598
35			4	18							Boring terminated on 4/14/06	597
36			5									596
37												595
38												594
39												593
40												592



Project Name and Job Number Lee Nuclear Station COL 6234-06-3389		  SOIL LOG - Boring No. <b>B-1067</b>	
Type and Diameter of Boring Wash Rotary / 3 inch		Boring Location Borrow Area 1 N 1163861 E 1847598	Total Depth 60 feet
Drilling Contractor and Rig TRIGON/Wichard/190742 / CME 850		Elevation and Datum 629 feet MSL	Ground Water Depth N/A
Sampling Method SPT		Sample Driving Hammer/Drop 140.5 lbs / 30 inches	No. of Samples 12
		Borehole Inclination -90	Logged by J. Martin
		Reviewed by / Date F. Syms 5/25/06	Date Started 4/18/06
		Reviewed by / Date C. Lane 10-27-07	Date Completed 4/18/06

Depth (feet)	Sample	Sample Type & No.	Uncorrected Blows/6 inches	Recovery (inches)	Water Content	Grain Size	Atterberg Limits	Lithology	Soil Type (USCS)	Lithology	Remarks	Elevation (feet)
0									ML		Begin 4/18/06	629
1												628
2												627
3												626
4	SPT 1		4 5 4	16.8 18						SILT (ML) with trace clay and trace sand; mottled, red (2.5YR 4/8) and reddish yellow (7.5YR 7/6); damp, stiff, micaceous, non-plastic. RESIDUUM		625
5												624
6												623
7												622
8												621
9	SPT 2		2 2 3	16.8 18						SILT, sandy (ML) with trace clay; variegated pink (7.5YR 7/3) and reddish yellow (7.5YR 6/8), variegated, damp, medium stiff, micaceous, non-plastic. RESIDUUM		620
10												619
11												618
12												617
13									ML	SILT, sandy (ML); variegated red (2.5YR 5/8), reddish-yellow (7.5YR 6/8), and white (7.5YR 8/1); damp to dry, stiff, micaceous, non-plastic. SAPROLITE		616
14	SPT 3		2 3 3	13.2 18								615
15												614
16												613
17												612
18									SM	SAND, silty (SM); intervals of light gray (2.5Y 7/1) and light olive brown (2.5Y 5/6); damp to dry, loose, micaceous. SAPROLITE		611
19	SPT 4		3 3 4	14.4 18								610
20												609
21												608
22												607
23												606
24	SPT 5		3 4 5	14.4 18						SAND, silty (SM); light gray (10YR 7/1) with yellow (10YR 8/8); damp, loose, weathering and manganese oxide staining (black) along relict fractures, micaceous, with quartz vein (gravel) at 23.5 ft. SAPROLITE		605
25												604
26												603
27												602
28									ML	SILT, sandy (ML); light gray (10YR 7/1) with yellow (10YR 8/8); damp, stiff, non-plastic. SAPROLITE		601
29	SPT 6		4 6 7	12 18								600
30												599
31												598
32												597
33												596
34	SPT 7		3 4 6	14.4 18						SILT (ML) with trace clay; light olive brown (2.5Y 5/6); damp, stiff, micaceous. SAPROLITE		595
35												594
36												593
37												592
38												591
39	SPT 8		3 3 6	15.6 18						SILT, sandy (ML) with trace clay; light olive brown (2.5Y 5/4) and yellow (2.5Y 7/8); damp, stiff,		590
40												589





Project Name and Job Number  
 Lee Nuclear Station COL  
 6234-06-3389



SOIL LOG - Boring No. B-1067

Depth (feet)	Sample	Sample Type & No.	Uncorrected Blows/6 inches	Recovery (inches)	Water Content	Grain Size	Atterberg Limits	Lithology	Soil Type (USCS)	Lithology	Remarks	Elevation (feet)
40										micaceous. SAPROLITE		589
41												588
42												587
43												586
44	SPT 9		6 10 14	18 18						SAA, light olive brown (2.5Y 5/4); very stiff.		585
45												584
46												583
47												582
48												581
49	SPT 10		9 10 15	18 18						SAA; olive yellow (2.5Y 6/6) and light olive brown (2.5Y 5/6); relict rock fabric), moist to damp, very stiff, manganese oxide staining. SAPROLITE		580
50												579
51												578
52												577
53									SP-SM	SAND, silty (SP-SM); variegated yellowish brown (10YR 5/6) and gray (10YR 5/1); moist to damp, dense. SAPROLITE		576
54	SPT 11		7 15 23	15.6 18								575
55												574
56												573
57												572
58												571
59	SPT 12		8 12 15	18 18						SAA; some very pale brown (10YR 8/4); medium dense. SAPROLITE		570
60											Boring terminated at 60 ft on 4/18/106	569
61												568
62												567
63												566
64												565
65												564
66												563
67												562
68												561
69												560
70												559
71												558
72												557
73												556
74												555
75												554
76												553
77												552
78												551
79												550
80												549

Project Name and Job Number Lee Nuclear Station COL 6234-06-3389		  SOIL LOG - Boring No. <b>B-1068</b>	
Type and Diameter of Boring Wash Rotary / Tricone 4 inch		Boring Location Switchyard N 1164807 E 1847481	
Drilling Contractor and Rig MACTEC/Banks/337153 / CME 550 X		Elevation and Datum 605.7 feet MSL	Ground Water Depth N/A
Sampling Method SPT		Sample Driving Hammer/Drop 140 lbs / 30 inches	No. of Samples 20
		Borehole Inclination -90	Logged by G. Maximov
		Total Depth 39 feet	
		Date Started 8/20/06	
		Date Completed 8/20/06	

Reviewed by / Date B. Reinicker 8/21/06

Reviewed by / Date C. Lane 10-27-07



Depth (feet)	Sample	Sample Type & No.	Uncorrected Blows/6 inches	Recovery (inches)	Water Content	Grain Size	Atterberg Limits	Lithology	Soil Type (USCS)	Lithology	Remarks	Elevation (feet)
0									ML	SILT, sandy (ML); yellowish brown (10YR 5/6); dry to damp; stiff; ~75% silt, 20% very fine sand, trace subangular gravel. FILL	Begin 8/20/06	605
1	SPT 1		256	1524					ML			604
2										SAA.		603
3	SPT 2		356	1724								602
4										SAA; yellowish brown to reddish yellow (5YR 5/6).		601
5	SPT 3		255	424								600
6										SAA; red (2.5YR 4/6); thin clayey layers.		599
7	SPT 4		245	2024								598
8										SAA; yellowish red (5YR 5/8).		597
9	SPT 5		267	1924								596
10										SAA; 10% gravel, 75% fines.	Lab data from B-1068-UD, UD-2 at 10 to 12 ft	595
11	SPT 6		246	1924								594
12										SAA.		593
13	SPT 7		267	1524						SAA; red (2.5YR 4/6); more clay rich layer 60% silt, 30% clay, 10% sand.		592
14												591
15	SPT 8		233	2024					SP	SAND, (SP); yellowish red (5YR 5/8); wet; loose; medium sand. FILL		590
16									SM	SAND silty (SM); yellowish brown (10YR 5/6); damp; medium dense; mostly fine sand. FILL		589
17	SPT 9		358	1924						SAA; alternating with layers of SILT clayey with sand (ML); red (2.5YR 4/6) from 15.3 to 17 ft.		588
18												587
19	SPT 10		6114	1624								586
20										SAA; with alternating silt layers. FILL		585
21	SPT 11		357	2024								584
22										SAA. FILL		583
23	SPT 12		469	1624								582
24										SAA; gravels up to 0.4 inch; very fine sand. FILL	B-1068-UD, UD-4 at 24 to 26 ft had 9% gravel, 65% fines, was (ML)	581
25	SPT 13		567	1024								580
26										SAA; loose.		579
27	SPT 14		124	1024								578
28										SAA.		577
29	SPT 15		346	2024								576

Project Name and Job Number  
 Lee Nuclear Station COL  
 6234-06-3389





SOIL LOG - Boring No. B-1068

Depth (feet)	Sample	Sample Type & No.	Uncorrected Blows/6 inches	Recovery (inches)	Water Content	Grain Size	Atterberg Limits	Lithology	Soil Type (USCS)	Lithology	Remarks	Elevation (feet)
30												
31		SPT 16	2 6 6	20 24						SAND silty (SM); yellowish brown (10YR 5/6); damp; medium dense; mostly fine sand. FILL <i>(Continued from previous page)</i> SAND, silty (SM); yellowish brown (10YR 5/6); damp; medium dense; ~60% very fine sand; 40% fines; trace gravels. SAA; poor recovery due to quartz gravel.		575
32												574
33		SPT 17	3 5 6	7 24								573
34												572
35		SPT 18	2 3 5	11 24				SM	SAND, silty (SM); alternating dark yellowish brown (10YR 4/4) and speckled light gray (10YR 7/2); damp; loose. SAPROLITE			571
36											570	
37		SPT 19	3 4 5	16 24				SM	SAND, silty (SM); yellowish red (5YR 4/6) to reddish gray (5YR 5/2); damp; loose. SAPROLITE		569	
38											568	
39		SPT 20	50/2	0 2						No recovery. PARTIALLY WEATHERED ROCK	Tricone refusal at 39 ft on 8/20/06; boring terminated	567
40												566
41												565
42												564
43												563
44												562
45												561
46												560
47												559
48												558
49												557
50												556
51												555
52												554
53												553
54												552
55												551
56												550
57												549
58												548
59												547
60												546

Project Name and Job Number Lee Nuclear Station COL 6234-06-3389		  SOIL LOG - Boring No. <b>B-1068-UD</b>	
Type and Diameter of Boring Wash Rotary / Tricone 3 7/8 inch		Boring Location Switchyard N 1164805 E 1847471	
Drilling Contractor and Rig MACTEC/Banks/337153 / CME 550 X		Elevation and Datum 605.8 feet MSL	Ground Water Depth N/A
Sampling Method Undisturbed		Sample Driving Hammer/Drop NA / NA	No. of Samples 5
		Borehole Inclination -90	Logged by G. Maximov
		Reviewed by / Date B. Reinicker 10/5/06	Date Started 8/23/06
		Reviewed by / Date G. Lane 10-22-07	Date Completed 8/23/06

Depth (feet)	Sample	Sample Type & No.	Uncorrected Blows/6 inches	Recovery (inches)	Water Content	Grain Size	Atterberg Limits	Lithology	Soil Type (USCS)	Lithology	Remarks	Elevation (feet)
0											Drilled without sampling 0 to 6 ft	605
1												604
2												603
3												602
4												601
5												600
6											Shelby push 6 to 8 ft	599
7		UD 1		18/24					SM	SAND, silty (SM).		598
8											Drilled without sampling 8 to 10 ft	597
9												596
10											Shelby push 10 to 12 ft	595
11		UD 2		19.5/24	●	●	●		ML	SILT, sandy (ML); 10% gravel, 15% sand, 75% fines.		594
12											Drilled without sampling 12 to 16 ft	593
13												592
14												591
15											Shelby push 16 to 18 ft	590
16												589
17		UD 3		17.5/24					SM	SAND, silty (SM).		588
18											Drilled without sampling 18 to 24 ft	587
19												586
20												585
21												584
22											Shelby push 24 to 26 ft	582
23												581
24												580
25		UD 4		22/24	●	●	●		ML	SILT, sandy (ML); 9% gravel, 26% sand, 65% fines.		579
26											Drilled without sampling 26 to 30 ft	578
27												577
28												576
29											Shelby push 30 to 32 ft	575
30												574
31		UD 5		17/24					SM	SAND, silty (SM).	Boring terminated on 8/23/06	573
32												572
33												571
34												570
35												569
36												568
37												567
38												566
39												565
40												564

Project Name and Job Number Lee Nuclear Station COL 6234-06-3389		  SOIL LOG - Boring No. <b>B-1069</b>	
Type and Diameter of Boring Wash Rotary / Tricone 4 inch		Boring Location Switchyard N 1164802 E 1847447	
Drilling Contractor and Rig MACTEC/Banks/337153 / CME 550 X		Elevation and Datum 604.9 feet MSL	Ground Water Depth N/A
Sampling Method SPT		Sample Driving Hammer/Drop 140 lbs / 30 inches	No. of Samples 20
		Borehole Inclination -90	Logged by G. Maximov
		Reviewed by / Date B. Reinicker 8/21/06	Date Started 8/19/06
		Reviewed by / Date C. Lane 10-27-07	Date Completed 8/19/06



Depth (feet)	Sample	Sample Type & No.	Uncorrected Blows/6 inches	Recovery (inches)	Water Content	Grain Size	Atterberg Limits	Lithology	Soil Type (USCS)	Lithology	Remarks	Elevation (feet)
0										Unsampled gravels.	Begin on 8/19/06	604
1	SPT 1		4 5 4	17 24					ML	SILT, sandy, clayey (ML); yellowish red (5YR 5/6); dry; stiff to very stiff; trace gravels up to 1 inch diameter; fine sands. FILL		603
2												602
3	SPT 2		6 7 12	21 24						SAA; yellowish brown (10YR 5/8). FILL		601
4												600
5	SPT 3		3 5 7	7 24						SAA; yellowish red (5YR 5/6); damp. FILL		599
6												598
7	SPT 4		2 3 5	19 24						SAA; strong brown (7.5YR 5/6) to yellowish red (5YR 5/6).		597
8												596
9	SPT 5		3 4 7	18 24								595
10												594
11	SPT 6		3 7 8	19 24						SAA with some pieces of weathered diorite and granodiorite (~1.5 inch across).		593
12												592
13	SPT 7		3 4 7	14 24					SP	SAND, clayey, silty (SP); yellow (2.5Y 7/4); damp; medium dense.		591
14									ML	SILT, sandy, clayey (ML) strong brown (2.5YR 5/6) to yellowish red (5YR 5/6).		590
15	SPT 8		1 1 3	8 24					SP	SAND, clayey, silty (SP); yellow (2.5Y 7/4); damp; soft.		589
16									SM	SILT, sandy, clayey (ML), soft; strong brown (2.5YR 5/6) to yellowish red (5YR 5/6).		588
17	SPT 9		2 4 5	18 24						SAND, clayey, silty (SP); yellow (2.5Y 7/4); damp; soft.		587
18												586
19	SPT 10		3 5 6	20 24						SILT, sandy, clayey (ML); yellowish red (5YR 5/6); damp; stiff; and SAND silty, clayey (SM); pale yellow (2.5Y 7/4); damp; medium dense; saprolite-fragments; both with trace gravels up to 1 inch diameter. FILL		585
20												584
21	SPT 11		3 6 7	15 24					SM	SAND, silty, clayey (SM); light yellowish brown (10YR 6/4); damp; medium dense; fine sand; laminated appearance; micaceous; trace gravels. FILL		583
22												582
23	SPT 12		3 6 8	15 24						SAA.		581
24												580
25	SPT 13		1 2 5	11 24						SAA; loose; some meta-granodiorite pieces just above 26 ft depth. FILL		579
26												578
27	SPT 14		2 5 5	21 24						SAA; some siltier layer, slightly darker, yellowish brown (10YR 5/4).		577
28												576
29	SPT 15		2 4 5	20 24						SAA.		575

Project Name and Job Number  
 Lee Nuclear Station COL  
 6234-06-3389



SOIL LOG - Boring No. B-1069

Depth (feet)	Sample	Sample Type & No.	Uncorrected Blows/6 inches	Recovery (inches)	Water Content	Grain Size	Atterberg Limits	Lithology	Soil Type (USCS)	Lithology	Remarks	Elevation (feet)	
30									SM	SAND, silty, clayey (SM); light yellowish brown to yellowish brown (10YR 5.5/4); damp to moist; loose; micaceous; laminated appearance; trace gravels up to 1 inch diameter. FILL SAA; more silt ~35%; FILL.		574	
31	SPT 16		2 4 4	15 24									573
32													572
33	SPT 17		1 3 5	16 24									571
34											SAA.		570
35	SPT 18		2 4 6	11 24									569
36												568	
37	SPT 19		2 7 9	14 24								567	
38										Quartz gravels (subangular up to 0.5 inch). FILL		566	
39	SPT 20		4 5 6	22 24					ML	SILT, sandy, clayey (ML); red (2.5YR 4/6); damp; stiff; micaceous; laminated. FILL	End of drilling on 8/19/06; boring terminated at 40 ft	565	
40												564	
41												563	
42												562	
43												561	
44												560	
45												559	
46												558	
47												557	
48												556	
49												555	
50												554	
51												553	
52												552	
53												551	
54												550	
55												549	
56												548	
57												547	
58												546	
59												545	
60												545	

Project Name and Job Number Lee Nuclear Station COL 6234-06-3389		  SOIL LOG - Boring No. <b>B-1070</b>	
Type and Diameter of Boring Wash Rotary / Tricone 4 inch		Boring Location Cooling Tower N 1165725 E 1848283	Total Depth 106 feet
Drilling Contractor and Rig MACTEC/Banks/337153 / CME 550 X		Elevation and Datum 610.7 feet MSL	Ground Water Depth N/A
Sampling Method SPT		Sample Driving Hammer/Drop 140 lbs / 30 inches	No. of Samples 50
		Borehole Inclination -90	Logged by G. Maximov
		Date Started 8/17/06	Date Completed 8/19/06

Reviewed by / Date B. Reinicker 8/21/06

Reviewed by / Date C. Lane 10-27-07

Depth (feet)	Sample	Sample Type & No.	Uncorrected Blows/6 inches	Recovery (inches)	Water Content	Grain Size	Atterberg Limits	Lithology	Soil Type (USCS)	Lithology		Elevation (feet)
										Remarks		
0										Gravel fill, no sample collected.	Start 8/17/06	610
1	SPT 1		5 12 7	16 24								609
2								ML		SILT clayey (ML); red (2.5YR 5/8); dry to damp; very stiff; trace gravel up to 1.2 inch diameter (sub-angular); trace fine to very fine sand. FILL		608
3	SPT 2		5 7 8	17 24								607
4										SAA; red (2.5YR 5/8); stiff		606
5	SPT 3		2 6 7	1 24								605
6										SILT sandy, clayey (ML); light yellowish brown (10YR 6/4); more very fine sand		604
7	SPT 4		5 6 7	17 24								603
8										SAA; red (2.5YR 5/8)		602
9	SPT 5		3 5 6	16 24							Lab data from B-1070-UD, UD-2 9 to 11 ft	601
10										SAA; alternating layers of light yellowish brown and red; 10% gravel, 57% fines		600
11	SPT 6		3 5 6	18 24								599
12										SAA		598
13	SPT 7		3 5 7	10 24								597
14												596
15	SPT 8		2 4 7	15 24								595
16												594
17	SPT 9		3 6 7	16 24						SILT sandy, clayey and gravels (ML); alternating bands of red (2.5YR 5/8) and light yellowish brown (10 YR 6/4); stiff to very stiff; damp; sand mostly fine; sub angular gravels up to 1.2 inch diameter; FILL		593
18										SAA		592
19	SPT 10		3 10 11	18 24							B-1070-UD, UD-4, 19 to 21 ft	591
20										Increased sand content from 19.4 to 19.6 ft 23% gravel, 29% fines		590
21	SPT 11		3 8 8	4 24								589
22										SAA; red (2.5YR 5/8).		588
23	SPT 12		3 5 6	21 24								587
24										SAA; laminated in light yellowish brown layers. FILL		586
25	SPT 13		2 5 6	17 24								585
26										SAA; red (2.5YR 5/8).		584
27	SPT 14		2 6 9	9 24								583
28										Thin layer of fine sand		582
29	SPT 15		5 5 7	21 24						SAA; light yellowish brown (10YR 6/4)	B-1070-UD, UD-6 at 29 to 31 ft	581



Project Name and Job Number  
 Lee Nuclear Station COL  
 6234-06-3389



**SOIL LOG - Boring No. B-1070**

Depth (feet)	Sample	Sample Type & No.	Uncorrected Blows/6 inches	Recovery (inches)	Water Content	Grain Size	Atterberg Limits	Lithology	Soil Type (USCS)	Lithology	Remarks	Elevation (feet)
30										No recovery; 4% gravel, 59% fines. FILL		580
31		SPT 16	5 5 5	0 24								579
32												578
33		SPT 17	3 6 10	19 24						SILT, sandy, clayey with gravels (ML); alternating bands of red (2.5YR 5/8); and light yellowish brown (10YR 6/4); stiff to very stiff; damp; sand mostly fine; clay; 5% sub angular gravels up to 1.2 inch diameter		577
34										SAA; light yellowish brown.		576
35		SPT 18	4 7 8	19 24								575
36										SAA; light yellowish brown.		574
37		SPT 19	3 5 6	16 24								573
38										SAA; reddish yellow (7.5YR 6/6).		572
39		SPT 20	4 10 12	14 21						Layer of higher gravel content, gravels composed of weathered meta-granodiorite from 38.8 to 41.4 ft		571
40											End of day 8/17/06	570
41		SPT 21	2 5 12	15 24							Begin day 8/18/06; water at 0 ft	569
42								ML		SAA; red (2.5YR 5/8), very pale brown (10YR 7/3) from 41.4 to 41.8 ft., increased sand content. FILL		568
43		SPT 22	4 11 12	7 24						SAA; red (2.5YR 5/8)		567
44											B-1070-UD, UD-8 at 44 to 45.6 ft	566
45		SPT 23	5 6 11	14 24						SAA; yellowish red (5YR 5/6); 2% gravel, 57% fines.		565
46												564
47		SPT 24	4 8 9	20 24						SILT, sandy, clayey and gravels (ML); red (2.5YR 3/8) to yellowish red (5YR 4/6); laminated appearance, damp; stiff to very stiff; sand mostly fine, 5% sub-angular gravels up to 1.2 inch diameter. FILL		563
48												562
49		SPT 25	5 6 10	19 24						More clay rich layer 46.4 to 46.8 ft		561
50												560
51		SPT 26	3 6 6	19 24								559
52										SAA; light brown (7.5YR 6/4).		558
53		SPT 27	4 5 8	16 24								557
54										SAA; yellowish red (7.5YR 6/6).		556
55		SPT 28	2 6 7	8 24								555
56										SAA; yellowish red (7.5YR 6/6).		554
57		SPT 29	2 8 11	15 24								553
58										SAA; brown (7.5YR 5/4). FILL.		552
59		SPT 30	3 6 10	21 24								551
60												



Project Name and Job Number  
 Lee Nuclear Station COL  
 6234-06-3389



**SOIL LOG - Boring No. B-1070**



Depth (feet)	Sample	Sample Type & No.	Uncorrected Blows/6 inches	Recovery (inches)	Water Content	Grain Size	Atterberg Limits	Lithology	Soil Type (USCS)	Lithology	Remarks	Elevation (feet)	
60													
61	SPT 31		6 11 13	6 24						SILT sandy, clayey and gravels (ML); brown (7.5YR 5/4) to yellowish red (5YR 4/6); laminated appearance; moist; stiff to very stiff; ~55% silt, 30% fine sand; 10% clay, 5% sub-angular gravels up to 1.2 inch diameter. FILL Damp from 62 to 64 ft  SAA; yellowish red with light yellowish brown (10YR 6/4) from 64.9 to 65.3 ft.  Yellowish red (no gravels); moist from 66.4 to 67 ft.  Yellowish red (no gravels); damp at 68 to 70 ft.  SAA.  SAA; yellowish red (5YR 4/6) some small gravels/coarse sand  SAA; gravels present; wet between 74.8 and 75.3 ft. FILL  SAA; with some mottled color variations; damp; stiff to very stiff; 55% silt, 30% fine sand; 10% clay; 5% sub-angular gravels up to 1.2 inch diameter; laminated. FILL  SAA; brown (7.5YR 5/4).  Thin clay rich layer.		550	
62													549
63	SPT 32		8 8 13	15 24									548
64													547
65	SPT 33		3 5 7	20 24									546
66													545
67	SPT 34		2 6 9	17 24									544
68													543
69	SPT 35		1 5 7	12 24									542
70													541
71	SPT 36		4 7 9	22 24									540
72													539
73	SPT 37		5 10 11	17 24									538
74													537
75	SPT 38		2 2 7	24 24									536
76												535	
77	SPT 39		4 6 9	22 24								534	
78												533	
79	SPT 40		6 8 11	16 24								532	
80												531	
81	SPT 41		6 7 12	7 24				ML				530	
82												529	
83	SPT 42		2 9 13	18 24								528	
84												527	
85	SPT 43		2 8 11	14 24								526	
86												525	
87	SPT 44		5 10 12	21 24				SM				524	
88												523	
89	SPT 45		2 7 10	17 24								522	
90												521	

Project Name and Job Number  
 Lee Nuclear Station COL  
 6234-06-3389



**SOIL LOG - Boring No. B-1070**

Depth (feet)	Sample	Sample Type & No.	Uncorrected Blows/6 inches	Recovery (inches)	Water Content	Grain Size	Atterberg Limits	Lithology	Soil Type (USCS)	Lithology	Remarks	Elevation (feet)
90												
91		SPT 46	5 8 10	19 24						SAND, silty (SM); strong brown (7.5YR 4/6); with some color variations; moist; medium dense; subangular gravels up to 1 inch diameter (<5%); ~75% fine sand; 20% silt; 5% clay. FILL		520
92												519
93		SPT 47	3 13 17	15 24				SM				518
94												517
95		SPT 48	6 8 16	18 24								516
96											515	
97		SPT 49	5 13 26	21 24								514
98												513
99		SPT 50	9 19 22	16 24								512
100												511
101											End of day 8/18/06 Begin day 8/19/06 Drilled without sampling 100 to 106 ft	510
102												509
103												508
104												507
105												506
106												505
107											Tricone refusal at 106 ft; boring terminated on 8/19/06	504
108												503
109												502
110												501
111												500
112												499
113												498
114												497
115												496
116												495
117												494
118												493
119												492
120												491

Project Name and Job Number Lee Nuclear Station COL 6234-06-3389		  SOIL LOG - Boring No. <b>B-1070-JD</b>	
Type and Diameter of Boring Wash Rotary / Tricone 4 inch		Boring Location Cooling Tower N 1165720 E 1848293	Total Depth 57.7 feet
Drilling Contractor and Rig MACTEC/Banks/337153 / CME 550 X		Elevation and Datum 610.7 feet MSL	Ground Water Depth N/A
Sampling Method Undisturbed		Sample Driving Hammer/Drop NA / NA	No. of Samples 11
		Borehole Inclination -90	Logged by G. Maximov
		Reviewed by / Date B. Reinicker 8/23/06	Date Started 8/21/06
		Reviewed by / Date G. Lane 10-27-07	Date Completed 8/22/06



Depth (feet)	Sample	Sample Type & No.	Uncorrected Blows/6 inches	Recovery (inches)	Water Content	Grain Size	Atterberg Limits	Lithology	Soil Type (USCS)	Lithology	Remarks	Elevation (feet)
0											Start 8/21/06	610
1											Drilled without sampling 0 to 4 ft	609
2												608
3												607
4		UD 1		18/24					ML	SILT (ML).	Shelby push 4 to 6 ft	606
5												605
6									SM	SAND, silty (SM).	Drilled without sampling 6 to 9 ft	604
7												603
8												602
9		UD 2		18/24	●	●	●		ML	SILT, sandy (ML); 10% gravel, 33% sand, 57% fines.	Shelby push 9 to 11 ft	601
10											End day 8/21/06	600
11											Begin day 8/22/06	599
12											Drilled without sampling 11 to 14 ft	598
13												597
14		UD 3		19/24					SM	SAND, silty (SM).	Shelby push 14 to 16 ft	596
15												595
16											Drilled without sampling 16 to 19 ft	594
17												593
18												592
19		UD 4		12/24	●	●	●		SM	SAND, silty (SM); 23% gravel, 47% sand, 29% fines.	Shelby push 19 to 21 ft	591
20												590
21											Drilled without sampling 21 to 24 ft	589
22												588
23												587
24		UD 5		15/24					ML	SILT, sandy (ML).	Shelby push 24 to 26 ft	586
25												585
26											Drilled without sampling 26 to 29 ft	584
27												583
28												582
29		UD 6		15/24	●	●	●		ML	SILT, sandy (ML); 4% gravel, 37% sand, 59% fines.	Shelby push 29 to 31 ft	581
30												580
31											Drilled without sampling 31 to 34 ft	579
32												578
33												577
34		UD 7		18.5/24					SM	SAND, silty (SM).	Shelby push 34 to 36 ft	576
35												575
36											Drilled without sampling 36 to 44 ft	574
37												573
38												572
39												571
40												570

Project Name and Job Number  
 Lee Nuclear Station COL  
 6234-06-3389



SOIL LOG - Boring No. B-1070-UD

Depth (feet)	Sample	Sample Type & No.	Uncorrected Blows/6 inches	Recovery (inches)	Water Content	Grain Size	Atterberg Limits	Lithology	Soil Type (USCS)	Lithology	Remarks	Elevation (feet)
40												570
41												569
42												568
43												567
44												566
45		UD 8		17/20	●	●	●		ML	SILT, sandy (ML); 2% gravel, 41% sand, 57% fines.	Shelby push 44 to 45.6 ft	566
46											Drilled without sampling 45.6 to 49 ft	565
47												564
48												563
49									ML	SILT, sandy (ML).	Shelby push 49 to 51 ft	562
50		UD 9		16.5/24								561
51									SM	SAND, silty (SM).	Drilled without sampling 51 to 54 ft	560
52												559
53												558
54												557
55		UD 10		15/24					SM	SAND, silty (SM).	Shelby push 54 to 56 ft	556
56												555
57		UD 11		8/20					SM	SAND, silty (SM).	Shelby push 56 to 57.7 ft	554
58											Boring terminated 8/22/06	553
59												552
60												551
61												550
62												549
63												548
64												547
65												546
66												545
67												544
68												543
69												542
70												541
71												540
72												539
73												538
74												537
75												536
76												535
77												534
78												533
79												532
80												531

Project Name and Job Number Lee Nuclear Station COL 6234-06-3389		  SOIL LOG - Boring No. <b>B-1071</b>	
Type and Diameter of Boring Wash Rotary / Tricone 3 7/8 inch		Boring Location Cooling Tower N 1165707 E 1848320	Total Depth 100 feet
Drilling Contractor and Rig MACTEC/Banks/337153 / CME 550 X		Elevation and Datum 610.5 feet MSL	Ground Water Depth 6.5 feet
Sampling Method		Sample Driving Hammer/Drop	No. of Samples
		Borehole Inclination -90	Logged by G. Maximov
		Reviewed by / Date B. Reinicker 8/21/06	Date Started 8/16/06
		Reviewed by / Date C. Lane 10-27-07	Date Completed 8/17/06

Depth (feet)	Sample	Sample Type & No.	Uncorrected Blows/6 inches	Recovery (inches)	Water Content	Grain Size	Atterberg Limits	Lithology	Soil Type (USCS)	Lithology	Remarks	Elevation (feet)
0										Gravels; no sample collected	Begin 8/16/06	610
1	SPT 1		283	1424					ML	SILT clayey (ML); red (2.5YR 4/6); damp; stiff; ~70% silt, ~30% clay; FILL		609
2												608
3	SPT 2		578	1224						SAA; red (2.5YR 5/6); mottled appearance with trace fine sands; clay ~10%; micaceous; low plasticity; FILL		607
4												606
5	SPT 3		578	924								605
6												604
7	SPT 4		345	1924					∇	SAA; brownish yellow (10YR 6/6); FILL		603
8												602
9	SPT 5		356	1824						SAA; red (2.5YR 4/6); with trace gravels; up to 1.5 inch diameter. FILL		601
10												600
11	SPT 6		467	2024						SAA; slightly more clay-rich layer ~30% clay from 10 to 11 ft.		599
12										SAA; red (2.5YR 4/6) and brownish yellow (10YR 6/6); 3 to 4 inch lifts. FILL		598
13	SPT 7		347	1724						SILT, sandy (ML); yellowish brown (10YR 5/4); damp; stiff; gravels up to 1 inch from 12.6 to 13 ft		597
14										SILT, clayey (ML); red (2.5YR 4/6); damp; stiff; alternating with ~4 inch layers of brownish yellow, SILT sandy, and gravels		596
15	SPT 8		477	1824								595
16												594
17	SPT 9		368	2024						SILT, clayey (ML); alternating bands of red (2.5YR 5/6) and brownish yellow (10YR 6/6); damp; stiff; with fine to medium sands and trace gravels; ~10% clay; gravels average ~1 inch diameter; becomes micaceous. FILL		593
18												592
19	SPT 10		487	2024						SAA; brownish yellow to 19.4 ft, then red. FILL		591
20												590
21	SPT 11		225	1024						SAA; red (2.5 YAR 5/6); medium stiff. FILL		589
22												588
23	SPT 12		256	724						SAA; yellowish red layer (5YR 4/6); moist; stiff. FILL		587
24												586
25	SPT 13		779	1224						SAA; red (2.5YR 5/6) from 25.8 ft down; very stiff. FILL		585
26												584
27	SPT 14		379	2024						SAA; alternating red and brownish yellow below. FILL		583
28												582
29	SPT 15		478	1724						SAA; stiff; thin gray layer from 29.8 to 29.9 ft. FILL		581
30												580

Project Name and Job Number  
 Lee Nuclear Station COL  
 6234-06-3389



**SOIL LOG - Boring No. B-1071**

Depth (feet)	Sample	Sample Type & No.	Uncorrected Blows/6 inches	Recovery (inches)	Water Content	Grain Size	Atterberg Limits	Lithology	Soil Type (USCS)	Lithology	Remarks	Elevation (feet)
30									ML	SAA; reddish yellow (7.5YR 6/6); moist to damp; stiff; with fine to medium sands; trace gravels up to 1 inch diameter; ~10% clay; micaceous; mottled with brownish gray (10 YR 6/2) from 30.5 to 31 ft		580
31		SPT 16	3 6 7	23 24								579
32										SAA; no gravels, trace sands		578
33		SPT 17	4 7 7	19 24						Thin greenish gray layer (10BG 6/1) from 33.1 to 33.3 ft		577
34										SAA; red (7.5YR 4/6); to 35.3 ft, then light yellowish brown (10YR 6/4). FILL		576
35		SPT 18	2 6 8	15 24								575
36										SAA; very stiff; with fine lamination in fill material; FILL		574
37		SPT 19	4 8 10	23 24								573
38										SAA; yellowish red (5YR 5/6) with fine lamination		572
39		SPT 20	5 7 12	4 24								571
40										SAA; alternating red and light yellowish brown layers. FILL		570
41		SPT 21	6 10 11	13 24								569
42												568
43		SPT 22	2 11 15	15 24								567
44										SAA; alternating layers of red (2.5YR 4/8) and mottled brown (7.5YR 5/3); damp; stiff. FILL		566
45		SPT 23	2 3 8	13 24								565
46										SILT clayey and trace sand (ML); alternating layers of red (2.5YR 4/8) and brown (7.5YR 5/3); damp; very stiff; trace gravel up to 1.5 inch diameter; sub angular; micaceous. FILL		564
47		SPT 24	4 9 9	18 24								563
48										SAA; stiff. FILL		562
49		SPT 25	3 4 6	18 24								561
50										SAA; with reddish yellow (7.5YR 6/6); clayish layer from 51.8 to 51.9 ft. FILL		560
51		SPT 26	2 6 9	12 24								559
52										SAA; very stiff; fine to medium grained; ~10% sand. FILL		558
53		SPT 27	4 8 9	21 24								557
54										SAA; stiff.		556
55		SPT 28	3 5 8	13 24								555
56										SAA; light brown (7.5YR 6/3); moist; light brown (gravel); low plasticity. FILL		554
57		SPT 29	6 10 10	7 24								553
58										SAA; more gravel from 58.7 ft down; ~5% coarse sand/small gravel. FILL		552
59		SPT 30	4 9 12	22 24								551
60												

Project Name and Job Number  
 Lee Nuclear Station COL  
 6234-06-3389



SOIL LOG - Boring No. B-1071

Depth (feet)	Sample	Sample Type & No.	Uncorrected Blows/6 inches	Recovery (inches)	Water Content	Grain Size	Atterberg Limits	Lithology	Soil Type (USCS)	Lithology	Remarks	Elevation (feet)
60									ML	SAA; yellowish brown (10YR 5/4); damp to moist; very stiff; micaceous; gravel sub angular (mostly quartz); up to 0.8 inch diameter; ~5 to 10% coarse sand and gravel; >10% clay; low plasticity. FILL		550
61	SPT 31		4 8 12	17 24								549
62												548
63	SPT 32		5 13 14	4 24						SAA; moist; very micaceous; no gravels or coarse sand. FILL		547
64												546
65	SPT 33		4 10 12	19 24						SAA; reddish brown (5YR 5/4) to brown (7.5YR 5/4); damp; ~5% medium sand. FILL		545
66												544
67	SPT 34		4 6 7	22 24						SAA; yellowish red (5YR 5/8). FILL		543
68												542
69	SPT 35		4 11 12	18 24						SAA; some olive green layers at 68.8 ft. FILL		541
70												540
71	SPT 36		4 10 10	19 24						SAA; red (2.5YR 5/6). FILL		539
72												538
73	SPT 37		4 9 11	18 24						SAA. FILL		537
74												536
75	SPT 38		6 7 13	17 21								535
76										SILT, clayey, sandy (ML); red (2.5YR 5/6); damp; very stiff; ~10% clay, ~5% fine to medium sand; trace gravels; micaceous; low to medium plasticity. FILL		534
77	SPT 39		5 11 14	20 24								533
78										Highly weathered meta-granodiorite fragments from 77.6 to 77.9 ft.		532
79	SPT 40		4 7 8	21 24								531
80												530
81	SPT 41		6 9 14	22 24						SAA; red to reddish yellow (2.5YR 6/8); no gravels. FILL	End of day 8/16/06 Begin day 8/17/06; water level at 6.5 ft	529
82												528
83	SPT 42		2 8 11	20 24						SAA; zone of high gravel/coarse sand content (~40%); angular clasts up to 1.2 inch diameter, average coarse sand size from 82.3 to 83.1 ft		527
84										SAA; red to reddish yellow (2.5YR 6/3); with trace gravels. FILL		526
85	SPT 43		3 5 9	14 24						SAA; red (2.5YR 5/6), stiff. FILL		525
86												524
87	SPT 44		3 7 9	11 24						SAA; more reddish brown (7.5YR 4/4); very stiff; sand increase to ~15% (fine sand). FILL		523
88												522
89	SPT 45		4 10 10	24 24								521
90									SM			





Project Name and Job Number  
 Lee Nuclear Station COL  
 6234-06-3389



SOIL LOG - Boring No. B-1071

Depth (feet)	Sample	Sample Type & No.	Uncorrected Blows/6 inches	Recovery (inches)	Water Content	Grain Size	Atterberg Limits	Lithology	Soil Type (USCS)	Lithology	Remarks	Elevation (feet)
90												520
91		SPT 46	5 8 8	18 24						SAND silty, clayey (SM); light greenish gray (10GY 5/1); damp; medium dense; ~60% very fine sand, ~30% silt, ~10% clay; yellow oxidation staining; root pieces; RESIDUUM <i>(Continued from previous page)</i> SAA; trace gravels up to 1.2 inch diameter, average 0.5 inch diameter; mostly quartz, some mafics angular to sub-angular SAA; very gravel rich from 93.8 to 94 ft. RESIDUUM SAA; gravel percentage increasing with depth; sand component becomes coarser. RESIDUUM		519
92												518
93		SPT 47	4 4 8	8 24								517
94												516
95		SPT 48	2 5 9	8 24								515
96											514	
97		SPT 49	2 3 4	16 24					ML	SILT clayey (ML); dark yellowish brown (10YR 4/4); damp to moist; medium stiff; very micaceous. SAPROLITE SAA; SAPROLITE		513
98												512
99		SPT 50	2 4 5	20 24								Boring terminated on 8/17/06
100												510
101												509
102												508
103										Total Depth 100 ft. Groundwater encountered at 6.5 feet Borehole Grouted On 8/19/06		507
104												506
105												505
106												504
107												503
108												502
109												501
110												500
111												499
112												498
113												497
114												496
115											495	
116											494	
117											493	
118											492	
119											491	
120												491



Project Name and Job Number Lee Nuclear Station COL 6234-06-3389		  SOIL LOG - Boring No. <b>B-1072</b>		
Type and Diameter of Boring Wash Rotary / Tricone 2 7/8 inch		Boring Location N 1164001 E 1847171	Borrow Area N/A	Total Depth 45 feet
Drilling Contractor and Rig MACTEC/Banks/337153 / CME 550 X		Elevation and Datum 630.2 feet MSL	Ground Water Depth N/A	Depth to Bedrock N/A
Sampling Method SPT		Sample Driving Hammer/Drop 140 lbs / 30 inches	No. of Samples 9	Date Started 8/21/06
		Borehole Inclination -90	Logged by G. Maximov	Date Completed 8/21/06

Reviewed by / Date B. Reinicker 8/23/06

Reviewed by / Date G. Lane 10-27-07



Depth (feet)	Sample	Sample Type & No.	Uncorrected Blows/6 inches	Recovery (inches)	Water Content	Grain Size	Atterberg Limits	Lithology	Soil Type (USCS)	Lithology	Remarks	Elevation (feet)
0									ML		Start drilling 8/21/06	630
1												629
2												628
3												627
4	SPT 1		24	14					ML	SILT, clayey (ML); red (2.5Y 4/8); dry to damp; stiff; 80% silt, 20% clay. RESIDUUM		626
5			7	18								625
6												624
7												623
8												622
9	SPT 2		13	12					ML	SILT, sandy, clayey (ML); yellowish red (5YR 5/8); to red (10R 5/6); dry to damp; medium stiff; ~60% silt, 30% very fine sand; ~10% clay. RESIDUUM		621
10			3	18								620
11												619
12												618
13												617
14	SPT 3		23	12					ML	SILT, clayey, sandy (ML); brownish yellow (10YR 6/6); damp; medium stiff; black lenses of manganese oxide oriented at 35° (relict rock texture); ~70% silt, ~20% clay, ~10% fine sand. SAPROLITE		616
15			3	18								615
16												614
17												613
18												612
19	SPT 4		13	16					ML	SILT, clayey, sandy (ML); brownish yellow (10YR 6/6); damp; medium stiff; black lenses of manganese oxide oriented at 35° (relict rock texture); ~70% silt, ~20% clay, ~10% fine sand. SAPROLITE		611
20			3	18								610
21												609
22												608
23												607
24	SPT 5		13	13					ML	SAA; mottled strong brown (7.5YR 5/8). SAPROLITE		606
25			5	18								605
26												604
27												603
28												602
29	SPT 6		13	18					ML	SAA.		601
30			2	18								600
31												599
32												598
33												597
34	SPT 7		13	21					ML	SAA; brownish yellow (10YR 6/8). SAPROLITE		596
35			3	18								595
36												594
37												593
38												592
39	SPT 8		13	17					ML	SAA.		591
40			5	18								590

Project Name and Job Number  
 Lee Nuclear Station COL  
 6234-06-3389



**SOIL LOG - Boring No. B-1072**

Depth (feet)	Sample	Sample Type & No.	Uncorrected Blows/6 inches	Recovery (inches)	Water Content	Grain Size	Atterberg Limits	Lithology	Soil Type (USCS)	Lithology	Remarks	Elevation (feet)
40												590
41												589
42												588
43												587
44		SPT 9	7 15 40/4	16 16						SAA; light olive brown (2.5Y 5/4); more micaceous; manganese oxide veins. SAPROLITE	Tricone refusal at 45 ft on 8/21/06; boring terminated	586
45												585
46												584
47												583
48												582
49												581
50												580
51												579
52												578
53												577
54												576
55												575
56												574
57												573
58												572
59												571
60												570
61												569
62												568
63												567
64												566
65												565
66												564
67												563
68												562
69												561
70												560
71												559
72												558
73												557
74												556
75												555
76												554
77												553
78												552
79												551
80												

Project Name and Job Number Lee Nuclear Station COL 6234-06-3389		  SOIL LOG - Boring No. <b>B-1073</b>		
Type and Diameter of Boring Wash Rotary / NQ core / Tricone 3 7/8 inch		Boring Location N 1163676 E 1847239	Borrow Area N 1163676 E 1847239	Total Depth 78.5 feet
Drilling Contractor and Rig MACTEC/Banks/337153 / CME 550 X		Elevation and Datum 626.7 feet MSL	Ground Water Depth N/A	Depth to Bedrock 42 feet
Sampling Method SPT		Sample Driving Hammer/Drop 140 lbs / 30 inches	No. of Samples 8	Date Started 8/20/06
		Borehole Inclination -90	Logged by G. Maximov	Date Completed 8/21/06

Reviewed by / Date B. Reinicker 8/23/06

Reviewed by / Date C. Lane 10-27-07



Depth (feet)	Sample	Sample Type & No.	Uncorrected Blows/6 inches	Recovery (inches)	Water Content	Grain Size	Atterberg Limits	Lithology	Soil Type (USCS)	Lithology	Remarks	Elevation (feet)
0									ML		Start 8/20/06	626
1												625
2												624
3												623
4		SPT 1	1 3	7 18								622
5												621
6												620
7												619
8												618
9		SPT 2	2 3	10 18						SAA.		617
10												616
11												615
12												614
13												613
14		SPT 3	2 3	9 18						SAA; brownish yellow (10YR 6/6).		612
15												611
16												610
17												609
18									ML	SILT, sandy (ML); light yellowish brown (2.5Y 6/4); damp; medium stiff; micaceous; ~60% silt, ~40% fine sand. SAPROLITE		608
19		SPT 4	2 4	11 18								607
20												606
21												605
22												604
23												603
24		SPT 5	2 4 5	13 18								602
25												601
26												600
27												599
28												598
29		SPT 6	3 5 8	16 18						SAA; light yellowish brown to brownish yellow (10YR 6/8); original veining and fracture in parent rock. SAPROLITE		597
30												596
31												595
32												594
33									SM	SAND, silty (SM); yellow (2.5Y 7/6); dry to damp; very dense; micaceous ~40% silt. SAPROLITE		593
34		SPT 7	6 20 39	12 18								592
35												591
36												590
37												589
38												588
39		SPT 8	9 12 20	15 18								587

Project Name and Job Number  
 Lee Nuclear Station COL  
 6234-06-3389



**SOIL LOG - Boring No. B-1073**



Depth (feet)	Sample	Sample Type & No.	Uncorrected Blows/6 inches	Recovery (inches)	Water Content	Grain Size	Atterberg Limits	Lithology	Soil Type (USCS)	Lithology	Remarks	Elevation (feet)
40												
41									ML	SILT, sandy (ML); light yellowish brown (2.5Y 6/4); damp; hard; micaceous. SAPROLITE		586
42											Tricone refusal at 42 ft on 8/20/06, see rock log	585
43												584
44												583
45												582
46												581
47												580
48												579
49												578
50												577
51												576
52												575
53												574
54												573
55												572
56												571
57												570
58												569
59												568
60												567
61												566
62												565
63												564
64												563
65												562
66												561
67												560
68												559
69												558
70												557
71												556
72												555
73												554
74												553
75												552
76												551
77												550
78												549
79												548
80												547

Project Name and Job Number Lee Nuclear Station COL 6234-06-3389		  ROCK LOG - Boring No. <b>B-1073</b>		
Type and Diameter of Boring Wash Rotary / NQ core / Tricone 3 7/8 inch		Boring Location N 1163676 E 1847239	Borrow Area N 1163676 E 1847239	Total Depth 78.5 feet
Drilling Contractor and Rig MACTEC/Banks/337153 / CME 550 X		Elevation and Datum 626.7 feet MSL	Ground Water Depth N/A	Depth to Bedrock 42 feet
Casing Size and Depth 3.5 inch / 42 feet		Length of Core Barrel and Bit 13.5 feet	No. of Core Boxes 2	Date Started 8/20/06
		Borehole Inclination -90	Logged by G. Maximov	Date Completed 8/21/06

Reviewed by / Date B. Reinicker 8/23/06



Reviewed by / Date M. Gray 10-22-07

Depth (feet)	Lithology	Run No.	Recovery / Cut	% RQD	Weathering	Strength	In-Situ Testing	Lithology	Remarks	Elevation (feet)
42								META-GRANODIORITE; light brownish gray (2.5Y 6/2); medium grained; equigranular; oxidation staining.	8/20/06 begin NQ coring	584
43										583
44										582
45		1	4.1 / 6.5	0	MW	R2 to R3				581
46										580
47										579
48										578
49					MW	R2 to R3				577
50		2	2.8 / 4.0	0				SAA; bluish gray (5PB 5/1)		576
51					SW to F	R4				575
52									Hard drilling	574
53		3	1.0 / 1.0	40	SW to F	R4				573
54					HW	R0		Friable layer, thin (~0 to 2 inch)		572
55		4	2.8 / 3.0	12	HW to MW	R3			100% water loss	571
56					MW	R3		SAA; fine to medium grained		570
57		5	2.0 / 2.0	35	SW to MW	R4		META-GRANODIORITE		569
58					SW to MW	R3				568
59					SW to MW	R3				567
60		6	4.8 / 5.0	67				Change in weathering to fresh. CONTINUOUS ROCK.		566
61					F	R4 to R5		SAA; slightly darker to bluish gray (5PB 5/1)		565
62										564
63										563
64		7	1.2 / 1.2	100	F	R4 to R5		SAA; calcite veining	End of day 8/20/06 Begin day 8/21/06	562
65								SAA.		561
66										560
67		8	3.7 / 3.7	97	F	R4 to R5				559
68										558
69										557
70		9	2.3 / 2.3	100	F	R4 to R5		SAA; pervasive calcite veining		556
71								SAA.		555
72		10	2.7 / 2.8	100	F	R4 to R5		META-GRANODIORITE		554
73								SAA.		553
74										552
75										551
76		11	4.9 / 5.0	98	F	R4 to R5				550
77										549
78										548
79									End drilling 8/21/06, boring terminated	547
80										546
81										545
82										544

Project Name and Job Number Lee Nuclear Station COL 6234-06-3389		  SOIL LOG - Boring No. <b>B-1074</b>	
Type and Diameter of Boring Wash Rotary / NQ core / 4 inch		Boring Location Unit 1 N 1166070 E 1846246	
Drilling Contractor and Rig MACTEC/Warren/211797 / CME 75		Elevation and Datum 569.2 feet MSL	Ground Water Depth 21.1 feet
Sampling Method SPT		Sample Driving Hammer/Drop 140 lbs / 30 inches	No. of Samples 9
		Borehole Inclination -90	Logged by J. Cerceo
			Date Started 3/5/07
			Date Completed 3/9/07

Reviewed by / Date M. Gray 3/29/07  
 Reviewed by / Date C. Lane 10-22-07

Depth (feet)	Sample	Sample Type & No.	Uncorrected Blows/6 inches	Recovery (inches)	Water Content	Grain Size	Atterberg Limits	Lithology	Soil Type (USCS)	Lithology	Remarks	Elevation (feet)
0									ML		Begin drilling at 1:30 pm 3.25 inch hollow augering with center bit	569
1									ML			568
2									ML			567
3									ML			566
4		SPT 1	1	0					ML	SILT, sandy (ML), yellowish brown (10YR 5/8), to yellowish red (5YR 4/6), moist, soft, nonplastic, micaceous FILL	No recovery from split spoon	565
5			1	18								564
6			2									563
7												562
8												561
9		SPT 2	1	5					ML	SILT, sandy (ML), yellowish brown (10YR 5/6), moist, soft, ~ 20% fine sand, 10% fine gravel FILL		560
10			2	18								559
11												558
12												557
13												556
14		SPT 3	1	12					ML	SILT, sandy (ML), yellowish red (5YR 4/6), moist, soft, ~10% fine sand, ~10% fine gravel, micaceous nonplastic, FILL		555
15			2	18								554
16												553
17												552
18												551
19		SPT 4	WOH	4					ML	SILT, sandy (ML), yellowish red (5YR 4/6), moist, soft 10% fine sand, 5-10% fine gravel, micaceous, nonplastic, FILL		550
20			2	18								549
21									∇			548
22												547
23												546
24		SPT 5	WOH	8								545
25			2	18								544
26			3						∇			543
27												542
28												541
29									SM	SAND, silty (SM) with gravel, dark gray (7.5YR 4/1) and dark brown (7.5YR 3/2), wet, very dense fine sandy, ~15% silt, micaceous FILL	Groundwater at 28.5 ft	540
30		SPT 6	WOH	18					GP	Gravel (GP), dark gray (N 4) wet, fine gravel, <15% fine sand PARTIALLY WEATHERED ROCK	Rods sunk 0.8 ft to 29.3 ft	539
31			26	18							Weight of hammer (WOH) for 5" - 26/1"	538
32			50/2								Gravel layer "shot rock" or the like at 29.9 ft	537
33											Auger refusal at 29.9 ft	536
34											Setup wash drilling equipment	535
35											2 7/8" roller cone through hollow augers	534
36												533
37												532
38												531
39												530
40												

Project Name and Job Number Lee Nuclear Station COL 6234-06-3389		  ROCK LOG - Boring No. <b>B-1074</b>	
Type and Diameter of Boring Wash Rotary / NQ core / 4 inch		Boring Location Unit 1 N 1166070 E 1846246	
Drilling Contractor and Rig MACTEC/Warren/211797 / CME 75		Elevation and Datum 569.2 feet MSL	Ground Water Depth 21.1 feet
Casing Size and Depth 4 inch / 31 feet		Length of Core Barrel and Bit 8.5 feet / 8.5 feet	No. of Core Boxes 2
		Borehole Inclination -90	Logged by J. Cerceo
		Date Started 3/5/07	
		Date Completed 3/9/07	

Reviewed by / Date M. Gray 3/29/07  
 Reviewed by / Date M. Gray 10-22-07

Depth (feet)	Lithology	Run No.	Recovery / Cut	% RQD	Weathering	Strength	In-Situ Testing	Lithology	Remarks	Elevation (feet)																												
32	[Hatched pattern]	9	1.7 / 2.2	25	MW-HW	R3	Lee2	META-GRANODIORITE; light gray to very dark gray (N 7 to N 3), speckled "salt and pepper" appearance, 20 to 25% mafics, 15 to 20% quartz, 55 to 65% plagioclase, 0.5 inch thick, vuggy quartz vein at 33 ft at 60°, medium grained, moderately to highly weathered, medium strong to strong, healed joint dipping 45° present from 32.55 to 32.75 feet	No record of sample 7 or run 8 When the casing was set, casing was not centered over the cored hole. Continued coring (Run 9) from depth of casing at 31.5 ft. Groundwater measured at 12.5 ft 30 minutes after drilling terminated End drilling for 3/5/07. Groundwater measured at 25.4 ft Changed to higher gear at ~36.7 ft Losing ~70% of water down hole Driller noted a void at 38.0 to 38.1 Ft Run 11 core was stuck in barrel broken while getting it out	537																												
33		34	35	36	37	38				39	40	41	42	43	44	45	46	47	48	49	50	51	52	53	54	55	56	57	58	59	60	61	62	63	64	65	66	67
		10	3.6 / 5.0	24	MW	R3 to R4			Manganese oxide staining on most natural joints, dry	534																												
		11	2.2 / 5.0	44	SW	R4				528																												
		12	1.5 / 2.3	0	MW	R3	Lee1	META-GRANODIORITE to META-QUARTZ DIORITE; brown (7.5YR 4/4) quartz mica schist, fine grained, moderately weathered, medium strong, dry	Pressuremeter Test: 42.7 ft on 3/7/07	524																												
		13	1.0 / 5.0	0	SW	R4	Lee4 Lee3	META-GRANODIORITE; primarily light gray (N 7), with grains that are very dark gray (N 3), ~ 75% plagioclase, 10 to 15% quartz, 10% hornblende, medium grained, slightly weathered, strong, dry.	Pressuremeter Test: 44.4 ft on 3/7/07 Water level 7:30 a.m. 3/8/07 25.8 ft below ground level Conducted SPT test at 46.0 ft	522																												
		14	4.3 / 5.0	52	SW to F	R4	Lee6 Lee5	Natural joints coated with oxide minerals from 46.2 to 53.1 ft. Hornblendes weathered along grain margins (7.5YR 4/6). Below 53.1 weathering decreasing. Diabase dike intrudes at an angle of 70° from 51.1 to 51.55 ft. Quartz intrusions that are vuggy at 52.7, 53.3, 53.6, 54.6, and 54.8 ft. Subvertical incipient fractures from 51.6 to 53.0 ft.	50/2" (7A) Pressuremeter Test: 48.2 ft on 3/7/07 Pressuremeter Test: 49.2 ft on 3/8/07 Gray water returns for Run 14 SPT conducted from 51.0 ft	519																												
		15	3.2 / 4.5	9	SW	R4	Lee7	Secondary mineralization on joint faces includes oxides and epidote Rock becomes slightly weathered from 55.8 to 58.4 ft.	Pressuremeter Test: 53.3 ft on 3/8/07 Pressuremeter Test: 54.8 ft on 3/8/07 Brown to clear water returns for Run 15 Pressuremeter Test: 58.3 ft on 3/8/07	513																												
		16	0.5 / 5.0	66	F	R4	Lee9 Lee8	META-QUARTZ DIORITE; light gray matrix (7/N) with medium gray (5/N) and dark brown (7.5YR 3/4) phenocrysts, 75% plagioclase, ~ 10% quartz, ~ 10% hornblende, medium grained, strong, dry, many steeply dipping very thin dikes, 0.5 inch vuggy quartz intrusion near 62.6 ft.	No core recovery from 60.5 ft to 61.0 ft Pressuremeter Test: 62.8 ft on 3/8/07 Pressuremeter Test: 64.3 ft on 3/8/07	509																												
		17	0.5 / 1.5	33	F	R4			Drill string vibrating a lot during Run 17 Stopped after 1.5 ft of drilling PVC casing, broke with mud entering hole Stopped drilling and abandoned hole	503																												
		Total Depth 67.5 ft. Groundwater encountered at 21.1 feet								499																												



Project Name and Job Number  
 Lee Nuclear Station COL  
 6234-06-3389



**ROCK LOG - Boring No. B-1074**

Depth (feet)	Lithology	Run No.	Recovery / Cut	% RQD	Weathering	Strength	In-Situ Testing	Lithology	Remarks	Elevation (feet)
72								Borehole Grouted On 4/6/07	Water level on 3/11/07 10:15 a.m. is 21.1 ft below ground surface	497
73										496
74										495
75										494
76										493
77										492
78										491
79										490
80										489
81										488
82										487
83										486
84										485
85										484
86										483
87										482
88										481
89										480
90										479
91										478
92										477
93									476	
94									475	
95									474	
96									473	
97									472	
98									471	
99									470	
100									469	
101									468	
102									467	
103									466	
104									465	
105									464	
106									463	
107									462	
108									461	
109									460	
110									459	
111									458	



Project Name and Job Number Lee Nuclear Station COL 6234-06-3389		  ROCK LOG - Boring No. <b>B-1074A</b>	
Type and Diameter of Boring NQ / HQ Core / 4 inch		Boring Location Unit 1 N 1166067 E 1846253	
Drilling Contractor and Rig MACTEC/Warren/211797 / CME 75		Elevation and Datum 569.2 feet MSL	Ground Water Depth 23.7 feet
Casing Size and Depth 4 inch / 39.5 feet		Length of Core Barrel and Bit 8.5 feet / 8.5 feet	No. of Core Boxes 6
		Borehole Inclination -90	Logged by R. Turner
		Total Depth 121.9 feet	
		Depth to Bedrock 31.9 feet	
		Date Started 3/9/07	
		Date Completed 3/22/07	

Reviewed by / Date M. Gray 3/29/07  
 Reviewed by / Date M. Gray 10-22-07

Depth (feet)	Lithology	Run No.	Recovery / Cut	% RQD	Weathering	Strength	In-Situ Testing	Lithology	Remarks	Elevation (feet)
32								Rock fragments from 31.9 to 39.5 ft. fresh, strong, granodiorite	Based on B-1074 soil was not logged, top of rock at 31.9 ft	537
33										536
34										535
35										534
36										533
37										532
38										531
39										530
40								META-GRANODIORITE; light gray to gray (7/N to 6/N), medium grained, ~ 15% hornblende/pyroxene, ~ 35% quartz, ~40% plagioclase, ~10% potassium feldspar, fresh, strong, dry, vuggy quartz veins at 41.4, 41.9 and 42.7 ft., walls of the vugs are coated with secondary oxide mineralization	Casing set 8.4 ft into rock to 39.5 ft	529
41		1	4.5 / 5.0	88	F	R4		By 43 ft. potassium feldspar increases to ~ 15% CONTINUOUS ROCK		528
42										527
43										526
44										525
45									Rod vibrating a lot during run 2 especially the last foot	524
46		2	4.4 / 5.0	88	F	R4				523
47										522
48										521
49										520
50										519
51		3	3.6 / 4.5	80	F	R4	Lee12	META-GRANODIORITE; light to medium gray (7/N to 5/N), medium grained, 10 to 15% hornblende and pyroxene, ~ 10% potassium feldspar, 55 to 65% plagioclase, fresh, strong, dry, few vuggy intrusive veins	Very little water return during Run 3 (Losing ~90%)	518
52							Lee11		Pressuremeter Test: 52.2 ft on 3/12/07	517
53									Pressuremeter Test: 53.2 ft on 3/12/07	516
54									Very little water return during Run 4 (losing 90%+ down hole)	515
55		4	2.5 / 2.5	100	F	R4	Lee10		Pressuremeter Test: 54.7 ft on 3/12/07	514
56										513
57								DIORITE; medium dark gray (3/N), fine grained, fresh, medium strong, dry		512
58		5	2.8 / 5.0	56	F	R3 to R4	Lee14	META-GRANODIORITE; light gray to light bluish gray (7/N to 10B 7/1), medium grained, 50% plagioclase, 20 to 25% quartz, 10 to 15% hornblende and pyroxene, 5% potassium feldspar, fresh, strong, dry	At 59.5 ft rod advance approximately ~0.6 ft very quickly	511
59								Thin (0.1 ft) layer of phyllite/schist at contact	Pressuremeter Test: 60.8 ft on 3/12/07	510
60									Pressuremeter Test: 62.3 ft on 3/12/07	509
61										508
62		6	2.0 / 2.0	100	F	R4	Lee13			507
63										506
64								0.5 to 0.8 inch quartz vein at 64 ft.		505
65		7	4.9 / 5.0	98	F	R4	Lee17	META-GRANODIORITE; light gray to bluish gray (7/N to 10B 6/1), medium grained, 15 to 20% hornblende/pyroxene, 30% quartz, 40 to 45% plagioclase, 5% potassium feldspar, fresh, strong, dry	Pressuremeter Test: 65.3 ft on 3/12/07	504
66							Lee16	0.3 ft. thick mafic rich zone at 66.6 ft.	Pressuremeter Test: 66.8 ft on 3/12/07	503
67									Drill rod vibrated a lot from 67.5 ft to 68.5 ft	502
68							Lee15		Pressuremeter Test: 68.3 ft on 3/13/07	501
69		8	2.0 / 2.0	100	F	R4		At approximately 69 ft. potassium feldspar increases to ~ 15%, plagioclase decreases to 30 to 35%		500
70								Few vuggy thin veins cut through at high angles.	At ~68.8 ft drill rapidly advanced 0.2 ft (soft zone).	499
71										498

Project Name and Job Number  
 Lee Nuclear Station COL  
 6234-06-3389



ROCK LOG - Boring No. B-1074A



Depth (feet)	Lithology	Run No.	Recovery / Cut	% RQD	Weathering	Strength	In-Situ Testing	Lithology	Remarks	Elevation (feet)	
72		9	$\frac{3.8}{3.9}$	90	F	R4	Lee21		While reaming HQ, lost all water returns at 70 ft	497	
73							Lee20		Pressuremeter Test: 72.3 ft on 3/13/07	496	
74									Drill rod chatter from 72.5 ft to 73.5 ft	495	
75							Lee19		Pressuremeter Test: 73.8 ft on 3/13/07	494	
76		10	$\frac{3.3}{3.1}$	100	F	R4	Lee18		Pressuremeter Test: 75.3 ft on 3/13/07	493	
77									Pressuremeter Test: 75.8 ft on 3/13/07	492	
78									Rod chatter from 77.5 ft to 78.5 ft	491	
79		11	$\frac{3.4}{3.5}$	90	F	R4			Pressuremeter Test: 80.5 ft on 3/14/07	490	
80							Lee22	META-GRANODIORITE; light gray to light bluish gray (7/N to 10B 7/1), medium grained, fresh, strong, dry.		489	
81							Lee24	META-DIORITE; dark bluish gray (10B 4/1), fine grained, ~55% mafics, ~ 45% plagioclase, fresh, strong, dry, numerous very thin to thin (up to 0.2 inch) quartz veins cut core at high angles.		488	
82		12	$\frac{3.7}{3.5}$	100	F	R4	Lee23	Diorite is very slightly metamorphosed.	Sharp contact Pressuremeter Test: 81.7 ft on 3/14/07	487	
83									Driller Jason Cain took over rig from Jimmy Warren after Run 12.	486	
84		13	$\frac{1.6}{1.6}$	97	F	R4			Switched to HQ coring with 5 ft runs.	485	
85									Water level 9:00 a.m. 3/15/07 at 22.8 ft	484	
86		14	$\frac{2.9}{3.0}$	97	F	R4			Pressuremeter Test: 83.2 ft on 3/14/07	483	
87								META-GRANODIORITE; light gray to light bluish gray (7/N to 10B 7/1), medium grained, ~ 30% mafics, ~ 25% quartz, ~ 40% plagioclase, ~ 5% potassium feldspar, fresh, strong, dry.		482	
88									Some phenocrysts of mafics up to 0.7 inch present from 89.8 to 91.2 ft.	481	
89										480	
90										479	
91		15	$\frac{4.9}{5.0}$	98	F	R4			Very thin (<0.1 inch) quartz veins closely to moderately spaced cut through at high angles.	478	
92									Veins at 91.7 and 93.1 ft. are very vuggy, incipient fracture planes.	477	
93										476	
94										475	
95										474	
96		16	$\frac{4.4}{4.4}$	100	F	R4			META-GRANODIORITE; bluish gray (10B 7/1), ~ 40% potassium feldspar, ~ 30% quartz, ~ 20% mafics, ~ 10% plagioclase, medium grained, fresh, strong, dry, numerous closely spaced thin (<0.1 inch) mafic intrusions.	Gradational contact Water level at 9:50 a.m. 23.7 ft	473
97										472	
98										471	
99		17	$\frac{0.4}{0.4}$	87.5	F	R4			3/21/07 taped hole to 96.0 ft	470	
100										469	
101		18	$\frac{4.7}{5.0}$	88	F	R4			Poor water returns during Runs 18,19, and 20	468	
102									Thin (<0.1 inch) mafic intrusions not visible at 101.9 ft.	467	
103										466	
104									At 103.5 ft. potassium feldspar percentage decreases to 10 to 15%, ~ 30 to 35% mafics, ~ 25% quartz, ~ 35% plagioclase.	465	
105										464	
106		19	$\frac{5.0}{5.0}$	100	F	R4				463	
107										462	
108									Thin foliated bands of from 108 to 108.1 ft. and 108.5 to 108.7 ft.	461	
109										460	
110										459	
111		20	$\frac{4.9}{4.9}$	98	F	R4			META-GRANODIORITE; bluish gray (10B 7/1), medium grained, ~ 30 to 35% mafics, ~ 30% plagioclase, ~ 20% quartz, ~ 15 to 20 % potassium feldspar, fresh, strong,	458	

Project Name and Job Number  
 Lee Nuclear Station COL  
 6234-06-3389





**ROCK LOG - Boring No. B-1074A**

Depth (feet)	Lithology	Run No.	Recovery / Cut	% RQD	Weathering	Strength	In-Situ Testing	Lithology	Remarks	Elevation (feet)	
112			5.0					dry, fine grained zone from 110 to 110.1 ft. , below 110.1 ft are few subvertical healed joints.	Poor water returns during Run 21	457	
113							Steeply dipping healed joints from 114.3 to 115.1 ft.				456
114		21	2.6 / 3.0	87	F	R4					455
115								Slight rod chatter from 115.9 to 116.7 ft		454	
116										453	
117								It is possible that some core from Run 22 was left in hole. RQD for the 4.25 ft retrieved would be 100%		452	
118										451	
119		22	4.3 / 5.0	85	F	R4				450	
120								Total Depth 121.9 ft. Groundwater encountered at 23.7 feet Borehole Grouted On 4/6/07		449	
121										448	
122										447	
123										446	
124										445	
125										444	
126										443	
127										442	
128										441	
129										440	
130										439	
131									438		
132									437		
133									436		
134									435		
135									434		
136									433		
137									432		
138									431		
139									430		
140									429		
141									428		
142									427		
143									426		
144									425		
145									424		
146									423		
147									422		
148									421		
149									420		
150									419		
151									418		

Project Name and Job Number Lee Nuclear Station COL 6234-06-3389		  SOIL LOG - Boring No. <b>B-1075</b>	
Type and Diameter of Boring Hollow stem / 6.5 inch		Boring Location Unit 1 N 1166030 E 1846256	
Drilling Contractor and Rig MACTEC/Warren/211797 / CME 75		Elevation and Datum 569.7 feet MSL	Ground Water Depth N/A
Sampling Method Hollow-stem augers with split sampler		Sample Driving Hammer/Drop 140 lbs / 30 inches	No. of Samples 4
		Borehole Inclination -90	Logged by R. Turner
		Date Started 3/22/07	
		Date Completed 3/22/07	

Reviewed by / Date M. Gray 3/29/07  
 Reviewed by / Date C. Lane 10-27-07

Depth (feet)	Sample	Sample Type & No.	Uncorrected Blows/6 inches	Recovery (inches)	Water Content	Grain Size	Atterberg Limits	Lithology	Soil Type (USCS)	Lithology	Remarks	Elevation (feet)
0												569
1												568
2												567
3												566
4	SPT 1		4	12					SM	SAND silty (SM), strong brown (7.5YR 4/6), loose to very loose density, subangular, minimum size is silt, maximum size is fine sand damp FILL		565
5			2	18								564
6												563
7												562
8											Gravel layer from 7.0 ft to 7.5 ft	561
9	SPT 2		1	6								560
10			3	18								559
11												558
12												557
13												556
14	SPT 3		2	6					SM	SAND silty with gravel (SM), strong brown (7.5YR 4/6), very loose density, subangular, minimum size is silt, maximum size is a 1 inch piece of gravel FILL, damp		555
15			3	18								554
16												553
17												552
18												551
19	SPT 4	WOH	1	9					SW-SM	SAND silty (SW-SM), medium toughness, yellowish brown (10YR 5/4) medium stiff, slow dilatency, nonplastic, well graded, damp to moist, maximum size coarse sand FILL	WOH = weight of hammer	550
20		2		18							Hole abandoned as the augers hit rock or gravel layer and deviated from vertical	549
21												548
22												547
23												546
24	SPT 5	50/2	3	2					GW	GRAVEL, light gray (7/N), angular, 1.5 inch, single piece SPT refusal	SPT refusal at 23.5 ft. See B-1075A	545
25												544
26												543
27												542
28												541
29												540
30												539
31												538
32												537
33												536
34												535
35												534
36												533
37												532
38												531
39												530
40												530

Project Name and Job Number Lee Nuclear Station COL 6234-06-3389		  ROCK LOG - Boring No. <b>B-1075A</b>	
Type and Diameter of Boring Hollow stem / HQ Core / 6.5 inch		Boring Location Unit 1 N 1166036 E 1846257	
Drilling Contractor and Rig MACTEC/Warren/211797 / CME 75		Elevation and Datum 569.5 feet MSL	Ground Water Depth 23.4 feet
Casing Size and Depth 4.5 inch / 23.7 feet		Length of Core Barrel and Bit 8.6 feet / 8.6 feet	No. of Core Boxes 11
		Borehole Inclination -90	Logged by R. Turner
		Date Started 3/23/07	
		Date Completed 3/27/07	

Reviewed by / Date M. Gray 3/29/07  
 Reviewed by / Date M. Gray 10-22-07

Depth (feet)	Lithology	Run No.	Recovery / Cut	% RQD	Weathering	Strength	In-Situ Testing	Lithology	Remarks	Elevation (feet)
25		1	$\frac{0.3}{0.3}$	0	SW	R4		META-GRANODIORITE; light gray (N 7) to light bluish gray (10B 7/1), 35 to 40% quartz, 25 to 30% plagioclase, ~ 20% biotite/hornblende, ~ 10% potassium feldspar, slightly weathered, strong, dry.		545
26										544
27		2	$\frac{4.5}{5.0}$	86	SW	R4		Vuggy incipient fractures from 25.5 to 26.4 ft.		543
28										542
29										541
30										540
31										539
32		3	$\frac{5.4}{5.0}$	28	SW	R4		Natural joints from 32.5 to 33.7 ft. have iron oxide secondary mineralization	No water returns during last 0.5 inches of Run 3	538
33										537
34										536
35										535
36								META-GRANODIORITE; light bluish gray (10B 7/1), ~ 30% quartz, ~ 30% potassium feldspar, ~ 25% plagioclase, ~ 15% biotite, medium grained, fresh, strong, dry.		534
37		4	$\frac{5.0}{5.0}$	94	F	R4		Fine grained zone from 36.4 to 36.6 ft. (primarily composed of potassium feldspar)		533
38								CONTINUOUS ROCK		532
39								SAA; between 40 and 42.5 ft. potassium feldspar decreases to 5 to 10%, quartz increase to ~ 40%.		531
40										530
41										529
42		5	$\frac{4.7}{5.0}$	86	F	R4				528
43										527
44										526
45										525
46										524
47		6	$\frac{4.7}{5.0}$	68	F	R4		SAA; from 45.9 to 49.3 ft. core intersects a subvertical quartz vein which spalls off		523
48										522
49										521
50										520
51								META-GRANODIORITE; light bluish gray (10B 7/1), medium grained, ~ 30 to 35% biotite/hornblende, ~ 25% quartz, ~ 20% potassium feldspar, ~ 20% plagioclase, fresh, strong dry.		519
52		7	$\frac{4.8}{5.0}$	76	SW to F	R4		Slightly weathered from 52.6 to 54.6 ft.		518
53								Vuggy incipient fracture from 53 to 53.55 ft.		517
54										516
55										515
56								SAA; from 55.8 to 57.0 ft few subvertical mafic veins		514
57		8	$\frac{5.3}{5.0}$	93	F	R4				513
58								Subvertical quartz vein intrusion from 57.7 to 58.4 ft.		512
59									Mechanical breaks from 58.3 ft to 59.3 ft caused while removing core from sample barrel	511
60										510
61										509
62		9	$\frac{5.1}{5.0}$	100	F	R4				508
63										507
64								0.8 inch thick quartz vein at 63.6 ft.		506

Project Name and Job Number  
 Lee Nuclear Station COL  
 6234-06-3389



ROCK LOG - Boring No. B-1075A

Depth (feet)	Lithology	Run No.	Recovery / Cut	% RQD	Weathering	Strength	In-Situ Testing	Lithology	Remarks	Elevation (feet)
65										505
66		10	3.0 / 3.0	100	F	R4		META-GRANODIORITE;; light bluish gray (10B 7/1), medium grained, ~ 35% biotite/hornblende, ~ 25% quartz, ~ 25% plagioclase, ~ 15% potassium feldspar, fresh, strong, dry. Very thin quartz vein (0.1 inch) cuts core from 65.7 to 66.3 ft. Very thin quartz vein (<0.1 inch) at 68.5 ft. Quartz veins at 69.2 and 69.4 ft. (~0.1 to 0.2 inch thick)	At 70, 0.3 ft, drill advanced rapidly	504
67							503			
68		11	2.1 / 2.0	100	F	R4	502			
69							501			
70									500	
71									499	
72		12	4.4 / 5.0	88	F	R4			498	
73									497	
74									496	
75									495	
76								0.1 inch quartz vein at 75.8 ft.	494	
77		13	5.0 / 5.0	100	F	R4			493	
78									492	
79									491	
80									490	
81		14	1.7 / 3.0	57	F	R4		META-QUARTZ DIORITE; light bluish gray to bluish gray (10B 7/1 to 10B 6/1), medium grained, ~ 35% biotite/hornblende, ~35% quartz, ~ 25% plagioclase, ~ 5% potassium feldspar, strong, fresh, dry.	Gradational contact at 80 ft After Run 14 was cored, the core wouldn't break at the bottom	489
82										488
83		15	1.7 / 2.0	85	F	R4		META-GRANODIORITE;; light bluish gray (10B 7/1), medium grained, fresh, strong, dry, 0.1 to 0.7 inch quartz veins.	Pulled rod to get core out 82.8 ft gradational contact	487
84										486
85										485
86		16	5.0 / 5.0	100	F	R5		META-DIORITE; dark bluish gray (10B 4/1), fine grained, fresh, strong, 0.1 to 0.2 inch quartz veins from 86 to 88.1 ft.	At ~85 ft, water returns changed from light to dark gray	484
87										483
88										482
89										481
90										480
91		17	4.9 / 5.0	97	F	R5		META-GRANODIORITE;; light bluish gray (10B 7/1), ~ 35% quartz, ~ 30% plagioclase, ~ 25% biotite/hornblende, ~ 10% potassium feldspar, medium grained, fresh, very strong, phenocrysts of mafics 0.5 to 2.4 inch from 90.5 to 92.8 ft.	Sharp contact that occurs between 89.6 ft and 89.8 ft	479
92										478
93										477
94										476
95										475
96		18	4.9 / 5.0	97	F	R5		META-GRANODIORITE;; light bluish gray (10B 7/1), medium grained, fresh, very strong, dry. Zone from 94.9 to 95.6 ft. is ~ 40% quartz, ~ 40% plagioclase, ~ 15% potassium feldspar, ~ 5% biotite/hornblende. Below 95.6 ft. rock is ~ 40% biotite/hornblende, ~ 30% quartz, ~ 20% plagioclase, ~ 10% potassium feldspar. From 96.2 to 97.4 ft. are 6 healed joints dipping 60 to 70 degrees spaced 1.5 to 4.0 inches apart.		474
97										473
98										472
99										471
100										470
101										469
102		19	5.0 / 5.0	100	F	R5				468
103										467
104								Two generations of quartz vein intrusions between 102.9 and 103.3 ft., a feldspathic quartz vein cuts and offsets a		466



Project Name and Job Number  
 Lee Nuclear Station COL  
 6234-06-3389



ROCK LOG - Boring No. B-1075A

Depth (feet)	Lithology	Run No.	Recovery / Cut	% RQD	Weathering	Strength	In-Situ Testing	Lithology	Remarks	Elevation (feet)
105								pure quartz vein.		465
106								META-QUARTZ DIORITE; bluish gray (10B 6/1), medium grained, fresh, very strong, dry.	Gradational contact	464
107		20	5.3 / 5.0	100	F	R5		0.8 inch thick feldspathic quartz vein cuts core at 65 degrees from 105.85 to 106.55 ft.		463
108								From 107.3 to 107.7 ft. and 108.2 to 108.45 ft. rock is fine grained and gneissic.		462
109										461
110										460
111								META-QUARTZ DIORITE; light bluish gray (10B 7/1), medium grained, ~ 45% biotite/hornblende, ~ 35% quartz, ~15% plagioclase, ~ 5% potassium feldspar, fresh, very strong, dry.	Gradational contact	459
112		21	4.7 / 5.0	93	F	R5		META-GRANODIORITE; light bluish gray (10B 7/1), medium to coarse grained, ~ 35% quartz, ~ 30% biotite/hornblende, ~ 20% plagioclase, ~ 15% potassium feldspar, fresh, very strong, dry.		458
113								1.2 inch quartz vein from 112.25 to 113.1 ft.		457
114								healed microfaulted quartz veins from 113.8 to 114.1 ft.		456
115								0.2 inch thick quartz vein at 116.6 ft.		455
116		22	5.0 / 5.0	100	F	R5		Granite from 116.8 to 117.3 ft.		454
117										453
118										452
119								From 118.8 to 119.6 ft. a single 3 inch thick quartz vein comprises 40 to 60% of the core		451
120								META-QUARTZ DIORITE; bluish gray (10B 6/1), fine to medium grained, 50 to 55% quartz, 35 to 40% plagioclase, ~ 10% biotite, <5% potassium feldspar, fresh, very strong, dry.	Measured water level at 23.4 ft at 7:30 a.m., 3/26/07	450
121		23	3.2 / 3.2	100	F	R5		Subvertical mafic intrusion from 119.8 to 120.45 ft.		449
122										448
123		24	1.9 / 2.0	95	F	R5				447
124										446
125										445
126								META-QUARTZ DIORITE; light bluish gray (10B 7/1), ~ 40% biotite/hornblende, ~ 30% quartz, ~ 30% plagioclase, ~ 5% potassium feldspar, medium grained, fresh, very strong, dry.		444
127		25	5.0 / 5.0	100	F	R5		Granitic zone with 0.5 inch thick quartz vein from 125.5 to 125.8 ft.		443
128										442
129										441
130										440
131										439
132		26	5.1 / 5.0	100	F	R5				438
133										437
134										436
135										435
136		27	2.0 / 2.0	100	F	R5		0.3 inch thick quartz vein cuts core at 70 degrees from 135.1 to 135.5 ft.		434
137										433
138		28	2.7 / 3.0	90	F	R5				432
139										431
140									Mechanical breaks from 138.5 to 139.5 ft caused while removing core from sample barrel	430
141								META-QUARTZ DIORITE; light bluish gray (10B 7/1), medium grained, ~ 40% biotite, ~ 35% quartz, ~ 20% plagioclase, ~ 5% potassium feldspar, fresh, very strong, dry.		429
142		29	4.7 / 5.0	94	F	R5		0.1 inch quartz vein from 140.2 to 140.6 ft.		428
143								0.5 to 0.7 inch thick quartz vein from 142.5 to 142.75 ft.		427
144										426



Project Name and Job Number  
 Lee Nuclear Station COL  
 6234-06-3389





ROCK LOG - Boring No. B-1075A

Depth (feet)	Lithology	Run No.	Recovery / Cut	% RQD	Weathering	Strength	In-Situ Testing	Lithology	Remarks	Elevation (feet)
145										425
146										424
147		30	5.0 / 5.0	100	F	R5		Mafic xenoliths present from 147 to 147.9 ft.		423
148										422
149										421
150		31	0.6 / 0.6	100	F	R5				420
151										419
152								Total Depth 150.4 ft. Groundwater encountered at 23.4 feet Borehole Grouted On 4/6/07		418
153										417
154										416
155										415
156										414
157										413
158										412
159										411
160										410
161										409
162										408
163										407
164										406
165										405
166										404
167										403
168										402
169										401
170										400
171										399
172										398
173										397
174										396
175										395
176										394
177										393
178										392
179										391
180										390
181										389
182										388
183										387
184										386



Project Name and Job Number Lee Nuclear Station COL 6234-06-3389		  SOIL LOG - Boring No. <b>MW-1200</b>	
Type and Diameter of Boring CME Sampler / 7 inch/NQ		Boring Location General site N 1166347 E 1845577	Total Depth 8.5 feet
Drilling Contractor and Rig MACTEC/Christian/211797 / CME 75		Elevation and Datum 591.5 feet MSL	Ground Water Depth N/A
Sampling Method Continuous Sampler		Sample Driving Hammer/Drop NA / NA	No. of Samples 1
		Borehole Inclination -90	Logged by M. Cooke
		Reviewed by / Date F. Syms 5/28/06	Date Started 3/18/06
		Reviewed by / Date C. Lane 10-27-07	Date Completed 3/18/06

Depth (feet)	Sample	Sample Type & No.	Uncorrected Blows/6 inches	Recovery (inches)	Water Content	Grain Size	Atterberg Limits	Lithology	Soil Type (USCS)	Lithology	Remarks	Elevation (feet)
0									SM	Topsoil, sandy (SM).	Begin drilling 3/18/06	591
1									SM	SAND, silty (SM); light yellowish brown to white (10YR 6/4 to 10YR 8/1); dry; fine to medium grained; contains 2 to 3 inch fragments of weathered rock. FILL		590
2												
3												588
4		CME 1		30							Hard drilling 3.5 to 6 ft	587
5				30								586
6												585
7										PARTIALLY WEATHERED ROCK		584
8										Refusal to hollow stem auger, moved 4 ft east from MW-1200 to core rock, see soil and rock log MW-1200A	CME sampler refusal	583
9										Refer to MW-1200A for rock description		582
10												581
11												580
12												579
13												578
14												577
15												576
16												575
17												574
18												573
19												572
20												571
21												570
22												569
23												568
24												567
25												566
26												565
27												564
28												563
29												562
30												561
31												560
32												559
33												558
34												557
35												556
36												555
37												554
38												553
39												552
40												

Project Name and Job Number Lee Nuclear Station COL 6234-06-3389		  ROCK LOG - Boring No. <b>MW-1200A</b>	
Type and Diameter of Boring Wash Rotary / NQ core / Tricone 3 7/8 inch		Boring Location General site N 1166348 E 1845580	Total Depth 63.5 feet
Drilling Contractor and Rig TRIGON/Wichard/190742 / CME 850		Elevation and Datum 591.8 feet MSL	Ground Water Depth 23 feet
Casing Size and Depth 3.5 inch / 8.5 feet		Length of Core Barrel and Bit 8 feet	No. of Core Boxes 3
		Borehole Inclination -90	Logged by M. Cooke
		Date Started 3/27/06	Date Completed 3/28/06

Reviewed by / Date F. Syms 5/28/06  
 Reviewed by / Date M. Gray 10-22-07



Depth (feet)	Lithology	Run No.	Recovery / Cut	% RQD	Weathering	Strength	In-Situ Testing	Lithology	Remarks	Elevation (feet)
9									Begin NQ core	583
10									Began rock coring, see rock log	582
11		1	1.0 / 5.0	0	CW to HW	R0 to R1				581
12										580
13										579
14								META-GRANODIORITE; bluish gray (10B 6/1); highly weathered; no recovery. PARTIALLY WEATHERED ROCK.		578
15										577
16		2	2.0 / 5.0	0	CW to HW	R0 to R1				576
17										575
18										574
19								SAA.	~10% loss of coring water	573
20										572
21		3	1.0 / 5.0	0	CW to HW	R0 to R1				571
22										570
23								▽		569
24								SAA.		568
25										567
26		4	2.0 / 5.0	0	CW to HW	R0 to R1				566
27										565
28										564
29									End day 3/27/06	563
30									Begin day 3/28/06; water at 23 ft	562
31		5	4.5 / 5.0	58	CW to HW	R0 to R1				561
32								META-GRANODIORITE; bluish gray (10B 6/1); weakly foliated ~ 30 to 45°, 1 to 3 mm grain size; pitting and vugs on surface of core from dissolution of secondary minerals (calcite); quartz veins along foliation.		560
33					MW	R3		SAA; highly weathered 33.5 to 36 ft.		559
34										558
35										557
36		6	5.0 / 5.0	23	HW to MW	R2				556
37										555
38					MW	R3				554
39								SAA; highly weathered 38.5 to 40.7 ft, more pronounced foliation.		553
40										552
41		7	5.0 / 5.0	18	HW	R1 to R2				551
42										550
43					MW	R3				549
44								SAA; fracture parallel to foliation 43.2 to 43.5 ft.		548
45										547
46		8	5.0 / 5.0	0	HW	R1 to R2		Quartz dike 45.7 to 47 ft.		546
47										545
48										544

Project Name and Job Number  
 Lee Nuclear Station COL  
 6234-06-3389



ROCK LOG - Boring No. MW-1200A

Depth (feet)	Lithology	Run No.	Recovery / Cut	% RQD	Weathering	Strength	In-Situ Testing	Lithology	Remarks	Elevation (feet)
49	[Hatched pattern]	9	5.0	81	SW to F	R3 to R4		META-DIORITE; dark bluish gray (10B 4/1); medium to coarse grained; slight foliation inclined at 30 to 45° ; quartz, plagioclase, biotite, hornblende; CONTINUOUS ROCK		543
50			5.0							542
51		5.0	541							
52										540
53								Quartz rich zone Shear zone 60°, highly weathered, brecciated along boundaries		539
54									538	
55										537
56		10	5.0	97	F	R4				536
57										535
58										534
59								SAA.		533
60										532
61		11	5.0	100	F	R4				531
62										530
63									End drilling 3/28/06	529
64										528
65										527
66										526
67								Total Depth 63.5 ft. Groundwater encountered at 23 feet Borehole Grouted On 3/29/06		525
68										524
69										523
70										522
71										521
72										520
73										519
74										518
75										517
76										516
77										515
78										514
79										513
80										512
81										511
82										510
83										509
84										508
85										507
86										506
87										505
88										504

Project Name and Job Number Lee Nuclear Station COL 6234-06-3389		  SOIL LOG - Boring No. <b>MW-1201</b>	
Type and Diameter of Boring CME Sampler / 7 inch/NQ		Boring Location General site N 1166696 E 1846574	Total Depth 150 feet
Drilling Contractor and Rig MACTEC/Christian/211797 / CME 75		Elevation and Datum 589.5 feet MSL	Ground Water Depth 36.2 feet
Sampling Method Continuous Sampler/Standard		Sample Driving Hammer/Drop NA / NA	No. of Samples 13
		Borehole Inclination -90	Logged by M. Cooke
		Date Started 3/18/06	Date Completed 3/21/06

Reviewed by / Date F. Syms 5/28/06  
 Reviewed by / Date C. Lane 10-27-07



Depth (feet)	Sample	Sample Type & No.	Uncorrected Blows/6 inches	Recovery (inches)	Water Content	Grain Size	Atterberg Limits	Lithology	Soil Type (USCS)	Lithology	Remarks	Elevation (feet)
0									ML	4 topsoil inch with decomposed organics	Begin drilling 3/18/06	589
1										SILT sandy (ML); yellowish brown (10YR 5/6); damp to dry; fine to medium sand; trace mica, trace gravel. FILL		588
2												587
3												586
4											Begin CME continuous sampling	585
5												584
6		CME 1		60								583
7				60								582
8												581
9										SAA; red (10R 4/8).		580
10												579
11		CME 2		60								578
12				60								577
13										At 12 ft, gravel zone, contains 2 inch diameter angular quartz gravel size rock fragments.		576
14												575
15												574
16		CME 3		60								573
17				60								572
18												571
19												570
20												569
21		CME 4		60								568
22				60								567
23												566
24										SAA.		565
25												564
26		CME 5		12								563
27				60							Low recovery, sampler likely blocked by gravel	562
28												561
29												560
30									SM	SAND, silty (SM); yellowish brown (10YR 5/6); damp; fine grained. FILL		559
31		CME 6		60					ML	SILT, sandy (ML); weak red (10R 4/4); damp; fine sand. FILL		558
32				60								557
33												556
34												555
35												554
36		CME 7		60					∇			553
37				60								552
38												551
39												550
40												550

Project Name and Job Number  
 Lee Nuclear Station COL  
 6234-06-3389



SOIL LOG - Boring No. MW-1201

Depth (feet)	Sample	Sample Type & No.	Uncorrected Blows/6 inches	Recovery (inches)	Water Content	Grain Size	Atterberg Limits	Lithology	Soil Type (USCS)	Lithology	Remarks	Elevation (feet)
40												549
41		CME 8		60/60								548
42												547
43												546
44												545
45												544
46		CME 9		45/60								543
47												542
48												541
49										48.5 to 52.5 ft becomes wet.	End drilling 3/18/06 Begin drilling 3/19/06; water at 42 ft	540
50												539
51		CME 10		48/60								538
52												537
53								SM	SM	SAND silty (SM); brownish yellow to yellow (10YR 6/8 to 10YR 7/6); dry; fine to medium grained; quartz, mica, ~1/8 inch rock fragments; relict metamorphic texture; 3 inch weathered quartz dike; SAPROLITE	Hard drilling 52.5 to 58.5 ft	536
54												535
55												534
56		CME 11		42/60								533
57												532
58												531
59											Very hard drilling	530
60												529
61		CME 12		60/60								528
62										Quartz dike.		527
63										Quartz dike.		526
64												525
65												524
66		CME 13		30/60								523
67												522
68										Refusal to CME sampler and hollow stem augers. Refer to rock log for continuation of borehole log		521
69												520
70												519
71												518
72												517
73												516
74												515
75												514
76												513
77												512
78												511
79												510
80												510

Project Name and Job Number Lee Nuclear Station COL 6234-06-3389		 		ROCK LOG - Boring No. MW-1201	
Type and Diameter of Boring CME Sampler / 7 inch/NQ		Boring Location General site N 1166696 E 1846574		Total Depth 150 feet	
Drilling Contractor and Rig MACTEC/Christian/211797 / CME 75		Elevation and Datum 589.5 feet MSL	Ground Water Depth 36.2 feet	Depth to Bedrock 99 feet	
Casing Size and Depth 3.5 inch / 68.5 feet		Length of Core Barrel and Bit 13 feet	No. of Core Boxes 7	Date Started 3/18/06	
		Borehole Inclination -90	Logged by M. Cooke	Date Completed 3/21/06	

Reviewed by / Date F. Syms 5/28/06

Reviewed by / Date M. Gray 10-22-07

Depth (feet)	Lithology	Run No.	Recovery / Cut	% RQD	Weathering	Strength	In-Situ Testing	Lithology	Remarks	Elevation (feet)
69								SAND silty (SM); dark yellowish brown (10YR 3/6); with rock fragments; SAPROLITE.	End of day 3/19/06; water at 36.75 ft	521
70									Begin coring 3/20/06; water at 37 ft	520
71		1	0.0 / 5.5	0	RS to CW	R0				519
72										518
73										517
74								SAND silty (SM) dark yellowish brown (10YR 3/6); medium to coarse grained with rock fragments; SAPROLITE		516
75										515
76		2	0.8 / 5.0	0	CW	R0				514
77										513
78										512
79										511
80										510
81		3	1.0 / 5.0	0	CW	R0				509
82										508
83										507
84										506
85										505
86		4	1.0 / 5.0	0	HW to CW	R0				504
87										503
88										502
89										501
90										500
91		5	1.5 / 5.0	0	HW to CW	R0				499
92										498
93										497
94										496
95										495
96		6	1.0 / 5.0	0	HW to CW	R0				494
97										493
98										492
99										491
100								META-GRANODIORITE; white (10YR 8/1); weathered yellow oxidation; texture and foliation obscured by highly weathering conditions; numerous open veinlets and vugs due to weathering of secondary minerals along interlocking series of fracture; quartz, plagioclase, calcite. PARTIALLY WEATHERED ROCK.	End drilling 3/20/06	490
101		7	5.0 / 5.0	0	HW	R1 to R2			Begin drilling 3/21/06; water at 36.2 ft	489
102										488
103										487
104										486
105										485
106		8	1.5 / 5.0	0	CW	R0		PARTIALLY WEATHERED ROCK SAA.		484
107										483
108										482

Project Name and Job Number  
 Lee Nuclear Station COL  
 6234-06-3389



ROCK LOG - Boring No. MW-1201

Depth (feet)	Lithology	Run No.	Recovery / Cut	% RQD	Weathering	Strength	In-Situ Testing	Lithology	Remarks	Elevation (feet)			
109	[Diagonal Hatching]	9	4.3 5.0	0	HW	R1 to R2		META-GRANODIORITE; weathered yellow (10YR 7/8); branching/interlocking vertical fractures, abundant calcite along fractures and vugs. PARTIALLY WEATHERED ROCK		481			
110											480		
111											479		
112	[Diagonal Hatching]	10	5.0 5.0	83				META-DIORITE; greenish gray (10GY 4/1); very fine grained, calcite in stringers and parallel to foliation; CONTINUOUS ROCK		478			
113					CW	R0				477			
114					MW	R2 to R3				476			
115	[Diagonal Hatching]	11	5.0 5.0	100	F	R4				475			
116											474		
117											473		
118	[Diagonal Hatching]	12	5.0 5.0	80	F	R4				472			
119											471		
120											470		
121	[Diagonal Hatching]	13	5.0 5.0	94	F	R4				469			
122											468		
123											467		
124	[Diagonal Hatching]	14	5.0 5.0	100	F	R4				466			
125											465		
126											464		
127	[Diagonal Hatching]	15	5.0 5.0	94	F	R4				463			
128											462		
129											461		
130	[Diagonal Hatching]	16	6.0 6.0	91	F	R4				460			
131											459		
132											458		
133	[Diagonal Hatching]									457			
134													456
135													455
136	[Diagonal Hatching]									454			
137													453
138													452
139	[Diagonal Hatching]									451			
140													450
141													449
142	[Diagonal Hatching]									448			
143													447
144													446
145	[Diagonal Hatching]									445			
146													444
147													443
148	[Diagonal Hatching]									442			
													441



Project Name and Job Number  
 Lee Nuclear Station COL  
 6234-06-3389



ROCK LOG - Boring No. MW-1201

Depth (feet)	Lithology	Run No.	Recovery / Cut	% RQD	Weathering	Strength	In-Situ Testing	Lithology	Remarks	Elevation (feet)
149								SAA.		441
150					MW	R3				440
151									End drilling 3/21/06	439
152										438
153								Total Depth 150 ft.		437
154								Groundwater encountered at 36.2 feet		436
155								Borehole Grouted On 6/8/06		435
156										434
157										433
158										432
159										431
160										430
161										429
162										428
163										427
164										426
165										425
166										424
167										423
168										422
169										421
170										420
171										419
172										418
173										417
174										416
175										415
176										414
177										413
178										412
179										411
180										410
181										409
182										408
183										407
184										406
185										405
186										404
187										403
188										402
										401



Project Name and Job Number Lee Nuclear Station COL 6234-06-3389		  SOIL LOG - Boring No. MW-1202	
Type and Diameter of Boring CME Sampler / 8 inch/NQ		Boring Location General site N 1167007 E 1847460	
Drilling Contractor and Rig TRIGON/Wichard/190742 / CME 850		Elevation and Datum 587.3 feet MSL	Ground Water Depth 24 feet
Sampling Method Continuous Sampler		Sample Driving Hammer/Drop NA / NA	No. of Samples 9
		Borehole Inclination -90	Logged by J. Cerceo
		Total Depth 48.5 feet	
		Depth to Bedrock N/A	
		Date Started 3/14/06	
		Date Completed 3/15/06	

Reviewed by / Date F. Syms 5/28/06

Reviewed by / Date C. Lane 10-27-07



Depth (feet)	Sample	Sample Type & No.	Uncorrected Blows/6 inches	Recovery (inches)	Water Content	Grain Size	Atterberg Limits	Lithology	Soil Type (USCS)	Lithology	Remarks	Elevation (feet)
0									SM	SAND, silty (SM); weak red (10R 4/4); dry; fine to medium grained; some quartz rock fragments; zones of light brown fine sand. FILL	Begin drilling on 3/14/06	587
1												586
2												585
3												584
4												583
5												582
6		CME 1		34.8/60								581
7												580
8												579
9										SAA; damp to moist; micaceous.		578
10												577
11		CME 2		7.2/60								576
12												575
13												574
14												573
15												572
16		CME 3		43.2/60								571
17									ML	SILT, clayey, sandy (ML); dark brown (7.5YR 3/3); moist; micaceous; trace quartz fragments; trace wood fragments. FILL		570
18												569
19												568
20												567
21		CME 4		60/60					ML	SILT, (ML); strong brown (7.5YR 4/6); moist; low plasticity; micaceous; trace fine sand. RESIDUUM		566
22											Water on rods at ~22 ft	565
23												564
24									∇	SAA; red (2.5YR 4/6); and reddish yellow (7.5YR 6/6) with black (7.5YR 2.5/1); seams; wet; low plasticity; little mica. RESIDUUM	Saturated soil cuttings	563
25												562
26		CME 5		58.8/60								561
27												560
28									ML	SILT, (ML); red (2.5YR 4/6); and reddish yellow (7.5YR 6/6) with black (7.5YR 2.5/1); seams; wet; low plasticity; little mica. SAPROLITE		559
29												558
30												557
31		CME 6		25.2/60								556
32												555
33												554
34										SAA; mottled very dark brown (10YR 2/2) to yellowish brown (10YR 5/4) to grayish brown (10YR 5/2); wet; trace fine sand; very micaceous; low to no plasticity. SAPROLITE		553
35												552
36		CME 7		31.2/60								551
37											Harder drilling	550
38												549
39										SAA; yellowish brown (10YR 5/4) to grayish brown (10YR 5/2); wet; 10% sand; nonplastic; micaceous.		548
40												547

Project Name and Job Number  
 Lee Nuclear Station COL  
 6234-06-3389



SOIL LOG - Boring No. MW-1202

Depth (feet)	Sample	Sample Type & No.	Uncorrected Blows/6 inches	Recovery (inches)	Water Content	Grain Size	Atterberg Limits	Lithology	Soil Type (USCS)	Lithology	Remarks	Elevation (feet)
40									ML	SAPROLITE		547
41		CME 8		32.4/60								546
42												545
43												544
44										SAA. SAPROLITE		543
45												542
46		CME 9		40.8/60								541
47												540
48												539
49											End of day 3/14/06	538
50											Begin day 3/15/06; water at 24 ft	537
51											Very hard drilling, lost drilling tools in the hole	536
52											See MW-1202A	535
53										Total Depth 48.5 ft.		534
54										Groundwater encountered at 24 feet		533
55										Borehole Grouted On 4/10/06		532
56												531
57												530
58												529
59												528
60												527
61												526
62												525
63												524
64												523
65												522
66												521
67												520
68												519
69												518
70												517
71												516
72												515
73												514
74												513
75												512
76												511
77												510
78												509
79												508
80												

Project Name and Job Number Lee Nuclear Station COL 6234-06-3389		  SOIL LOG - Boring No. <b>MW-1202A</b>	
Type and Diameter of Boring Wash Rotary / Tricone 3 7/8 inch		Boring Location General site N 1167013 E 1847466	
Drilling Contractor and Rig TRIGON/Wichard/190742 / CME 850		Elevation and Datum 587.5 feet MSL	Ground Water Depth 16.8 feet
Sampling Method SPT		Sample Driving Hammer/Drop 140 lbs / 30 inches	No. of Samples 7
		Borehole Inclination -90	Logged by J. Cerceo
		Date Started 3/15/06	
		Date Completed 3/18/06	

Reviewed by / Date F. Syms 5/28/06

Reviewed by / Date C. Lane 10-27-07



Depth (feet)	Sample	Sample Type & No.	Uncorrected Blows/6 inches	Recovery (inches)	Water Content	Grain Size	Atterberg Limits	Lithology	Soil Type (USCS)	Lithology	Remarks	Elevation (feet)
0												587
1										No samples attempted, refer to MW-1202.	Offset boring from MW-1202.	586
2											Drilled without sampling to 48.5 ft	585
3												584
4												583
5												582
6												581
7												580
8												579
9												578
10												577
11												576
12												575
13												574
14												573
15												572
16												571
17								∇				570
18												569
19												568
20												567
21												566
22												565
23												564
24												563
25												562
26												561
27												560
28												559
29												558
30												557
31												556
32												555
33												554
34												553
35												552
36												551
37												550
38												549
39												548
40												548

Project Name and Job Number  
 Lee Nuclear Station COL  
 6234-06-3389



**SOIL LOG - Boring No. MW-1202A**

Depth (feet)	Sample	Sample Type & No.	Uncorrected Blows/6 inches	Recovery (inches)	Water Content	Grain Size	Atterberg Limits	Lithology	Soil Type (USCS)	Lithology	Remarks	Elevation (feet)
40										No samples attempted, refer to MW-1202.	Offset boring from MW-1202.	547
41										(Continued from previous page)	Drilled without sampling to 48.5 ft.	546
42												545
43											Begin SPT sampling at 48.5 ft	544
44												543
45												542
46												541
47												540
48												539
49	SPT 1		6 8 10	13.2 24					SM	SAND, silty (SM); light gray (5YR 7/1) and yellowish brown (10YR 5/4); damp; fine to medium grained; 15% silt; trace mica. SAPROLITE	Start MW-1202A at 48.5 ft with SPT sampling	538
50											Drove spoon with hammer 24 inches to obtain continuous soil sample	537
51	SPT 2		4 7 8	18 24							SPT HAMMER WEIGHT NOT CERTIFIED-SPT BLOWS FOR INFORMATION ONLY AND NOT DESIGN INPUT	536
52												535
53	SPT 3		4 5 10	12 24								534
54												533
55	SPT 4		8 10 15	19.2 24						SAA; light gray (5YR 7/1); and very dark greenish gray (5BG 3/1); fine to medium grained; 20% silt, micaceous. SAPROLITE		532
56												531
57	SPT 5		5 8 39	20.4 20.4								530
58												529
59	SPT 6		50/1.2	0 1.2					SP	SAND (SP); black (5YR 2.5/1); and light gray (5YR 7/1); micaceous. PARTIALLY WEATHERED ROCK	See rock log MW-1202A	528
60												527
61	SPT 7		50/1.2	0 1.2								526
62												525
63												524
64												523
65												522
66												521
67												520
68												519
69												518
70												517
71												516
72												515
73												514
74												513
75												512
76												511
77												510
78												509
79												508
80												508

Project Name and Job Number Lee Nuclear Station COL 6234-06-3389		  ROCK LOG - Boring No. <b>MW-1202A</b>	
Type and Diameter of Boring Wash Rotary / Tricone 3 7/8 inch		Boring Location General site N 1167013 E 1847466	
Drilling Contractor and Rig TRIGON/Wichard/190742 / CME 850		Elevation and Datum 587.5 feet MSL	Ground Water Depth 16.8 feet
Casing Size and Depth 3.5 inch / 60.6 feet		Length of Core Barrel and Bit 8.1 feet	No. of Core Boxes 8
		Borehole Inclination -90	Logged by J. Cerceo
		Total Depth 115.6 feet	
		Depth to Bedrock 60.6 feet	
		Date Started 3/15/06	
		Date Completed 3/18/06	

Reviewed by / Date F. Syms 5/28/06  
 Reviewed by / Date M. Gray 10-22-07



Depth (feet)	Lithology	Run No.	Recovery / Cut	% RQD	Weathering	Strength	In-Situ Testing	Lithology	Remarks	Elevation (feet)
61								META-GRANODIORITE; very pale brown (10YR 7/2); fine to medium grained. Highly jointed rock dipping 0 to 90° partly healed with manganese iron oxide and calcite	Start drilling 3/17/06; water at 16.8 ft; partial loss of water return	526
62									See rock log MW-1202A	525
63		1	4.8 / 5.0	28	HW	R2 to R3				524
64										523
65										522
66								SAA.		521
67										520
68		2	5.0 / 5.0	42	HW	R2 to R3		Foliations dipping 35 to 55°		519
69										518
70										517
71										516
72										515
73		3	5.0 / 5.0	56	HW	R2 to R3				514
74										513
75										512
76								SAA; bluish gray (10B 5/1)		511
77										510
78		4	3.2 / 5.0	42	HW	R2 to R3				509
79										508
80										507
81						R2 to R3		SAA. CONTINUOUS ROCK.		506
82								Joints not filled or healed		505
83		5	4.8 / 4.8	74	HW	R1 to R2		Badly broken zone		504
84										503
85								SAA; medium to coarse grained; weakly foliated; biotite, calcite		502
86										501
87					SW	R3 to R4				500
88		6	5.0 / 5.0	98						499
89										498
90										497
91										496
92										495
93		7	5.0 / 5.0	86	SW	R3 to R4				494
94										493
95										492
96										491
97										490
98		8	4.9 / 5.0	92	SW	R3 to R4				489
99										488
100										487

Project Name and Job Number  
 Lee Nuclear Station COL  
 6234-06-3389



ROCK LOG - Boring No. MW-1202A

Depth (feet)	Lithology	Run No.	Recovery / Cut	% RQD	Weathering	Strength	In-Situ Testing	Lithology	Remarks	Elevation (feet)
101										486
102										485
103		9	5.2 / 5.2	98	SW	R3 to R4		META-GRANODIORITE, as described above.		484
104										483
105										482
106								SAA.		481
107										480
108		10	5.0 / 5.0	100	SW	R3 to R4				479
109										478
110										477
111								SAA.		476
112										475
113		11	4.7 / 5.0	86	SW	R3 to R4				474
114										473
115										472
116									Coring terminated at 115.6 ft on 3/18/06	471
117										470
118										469
119								Total Depth 115.6 ft. Groundwater encountered at 16.8 feet Borehole Grouted On 4/10/06		468
120										467
121										466
122										465
123										464
124										463
125										462
126										461
127										460
128										459
129										458
130										457
131										456
132										455
133										454
134										453
135										452
136										451
137										450
138										449
139										448
140										447

Project Name and Job Number Lee Nuclear Station COL 6234-06-3389		  SOIL LOG - Boring No. MW-1203		
Type and Diameter of Boring CME Sampler / 8 inch/NQ		Boring Location N 1166694 E 1847841	Cooling Tower Unit 2 N 1166694 E 1847841	Total Depth 112.5 feet
Drilling Contractor and Rig TRIGON/Wichard/190742 / CME 850		Elevation and Datum 589.5 feet MSL	Ground Water Depth 18 feet	Depth to Bedrock 42.5 feet
Sampling Method Continuous Sampler		Sample Driving Hammer/Drop NA / NA	No. of Samples 8	Date Started 3/29/06
		Borehole Inclination -90	Logged by M. DePalma	Date Completed 3/31/06

Reviewed by / Date F. Syms 5/26/06

Reviewed by / Date C. Lane 10-27-07

Depth (feet)	Sample	Sample Type & No.	Uncorrected Blows/6 inches	Recovery (inches)	Water Content	Grain Size	Atterberg Limits	Lithology	Soil Type (USCS)	Lithology	Remarks	Elevation (feet)
0									ML	1 ft of topsoil		589
1									ML	SILT, sandy (ML); orange red (5YR 5/8); dry; micaceous. FILL	Auger cuttings examined 0 to 3.5 ft	588
2									ML	SILT, sandy (ML); yellowish red (5YR 5/8); dry; micaceous; black lenses observed. FILL		587
3									ML			586
4									ML			585
5		CME 1		21.5/60					ML			584
6									ML			583
7									ML			582
8									ML			581
9									ML			580
10		CME 2		60/60					ML	SILT, sandy (ML); yellowish red (5YR 5/6); stratified red, gray bands near end of run; SAPROLITE		579
11									ML			578
12									ML			577
13									ML			576
14									ML	Strong brown (7.5YR 5/6); damp; micaceous.		575
15									ML			574
16		CME 3		60/60					ML			573
17									ML			572
18									ML			571
19									ML	Brown (7.5YR 5/2); moist.		570
20									ML			569
21		CME 4		60/60					ML			568
22									ML			567
23									ML			566
24									ML			565
25									ML			564
26		CME 5		38/60					ML		Wet 26 to 27 ft	563
27									ML			562
28									ML			561
29									ML	Damp to moist.		560
30									ML			559
31		CME 6		30/60					ML			558
32									ML			557
33									ML			556
34									ML			555
35									ML			554
36		CME 7		25/60					ML			553
37									ML			552
38									ML			551
39									SM	SAND, silty (SM); pinkish gray (7.5YR 6/2) medium to coarse grained; moist; micaceous. SAPROLITE		550
40									SM			550



Project Name and Job Number  
 Lee Nuclear Station COL  
 6234-06-3389



**SOIL LOG - Boring No. MW-1203**

Depth (feet)	Sample	Sample Type & No.	Uncorrected Blows/6 inches	Recovery (inches)	Water Content	Grain Size	Atterberg Limits	Lithology	Soil Type (USCS)	Lithology	Remarks	Elevation (feet)
40		CME		13.5						Description on previous page.		549
41		8		48								548
42											Auger refusal at 42.75 ft on 3/27/06, see rock log begins 42.5 ft	547
43												546
44												545
45												544
46												543
47												542
48												541
49												540
50												539
51												538
52												537
53												536
54												535
55												534
56												533
57												532
58												531
59												530
60												529
61												528
62												527
63												526
64												525
65												524
66												523
67												522
68												521
69												520
70												519
71												518
72												517
73												516
74												515
75												514
76												513
77												512
78												511
79												510
80												



Project Name and Job Number Lee Nuclear Station COL 6234-06-3389		  ROCK LOG - Boring No. <b>MW-1203</b>		
Type and Diameter of Boring CME Sampler / 8 inch/NQ		Boring Location	Cooling Tower Unit 2 N 1166694 E 1847841	Total Depth 112.5 feet
Drilling Contractor and Rig TRIGON/Wichard/190742 / CME 850		Elevation and Datum 589.5 feet MSL	Ground Water Depth 18 feet	Depth to Bedrock 42.5 feet
Casing Size and Depth 3.5 inch / 42.5 feet		Length of Core Barrel and Bit 8 feet	No. of Core Boxes 5	Date Started 3/29/06
		Borehole Inclination -90	Logged by M. DePalma	Date Completed 3/31/06

Reviewed by / Date F. Syms 5/26/06  
 Reviewed by / Date M. Gray 10-22-07



Depth (feet)	Lithology	Run No.	Recovery / Cut	% RQD	Weathering	Strength	In-Situ Testing	Lithology	Remarks	Elevation (feet)
43								META-GRANODIORITE; gray (N 7); fine to medium grained, other dark minerals, green, gray clay (CL) at the top of core run		547
44										546
45		1	0.3 / 5.0	0	CW to HW	R0 to R1				545
46										544
47										543
48								SAA; no recovered clay		542
49										541
50		2	1.0 / 5.0	0	CW to HW	R0 to R1				540
51										539
52										538
53										537
54										536
55		3	1.7 / 5.0	0	CW to HW	R0 to R1				535
56										534
57										533
58								META-GRANODIORITE; gray (10Y 7/1); fine grained; biotite, epidote, iron staining; foliation 40°		532
59										531
60		4	3.6 / 5.0	0	HW to MW	R1				530
61										529
62										528
63								Foliation 30° less secondary minerals		527
64										526
65		5	2.7 / 5.0	10	MW	R2				525
66										524
67										523
68								META-GRANODIORITE; dark green gray (10Y 4/1); foliated 30 to 45°		522
69										521
70		6	2.7 / 5.0	0	MW	R1 to R2				520
71										519
72										518
73								META-GRANODIORITE; (10Y 6/1); medium to fine grained; foliated 30 to 45°		517
74										516
75		7	4.4 / 5.0	0	HW to MW	R1 to R2				515
76										514
77										513
78										512
79								SAA; (N 8); foliated 30°.		511
80		8	5.0 / 5.0	47	MW to SW	R2 to R3		Schist layer from 78.5 to 79.5 ft.		510
81										509
82										508

Project Name and Job Number  
 Lee Nuclear Station COL  
 6234-06-3389



ROCK LOG - Boring No. MW-1203

Depth (feet)	Lithology	Run No.	Recovery / Cut	% RQD	Weathering	Strength	In-Situ Testing	Lithology	Remarks	Elevation (feet)
83								SAA		507
84										506
85		9	5.0 / 5.0	47	SW	R3				505
86										504
87								Quartz vein from 86.5 to 87.5 ft.		503
88								SAA; (N 5); quartz dike through first 1.5 ft; epidote veins; pyrite. CONTINUOUS ROCK.	End drilling on 3/30/06	502
89								Quartz dike predominant 88 to 92.5 ft; light bluish gray mineral inclusions.	Begin drilling 3/31/06	501
90		10	4.8 / 5.0	68	SW	R4				500
91										499
92										498
93								META-DIORITE; very dark gray (N 3); quartz dike upper 3 inches, foliation widely spaced at top 1.5 ft.		497
94										496
95		11	4.8 / 5.0	85	SW to F	R4 to R5				495
96										494
97										493
98										492
99										491
100		12	5.0 / 5.0	97.5	F	R4		Calcite veins from 99.5 to 100.5 ft.		490
101										489
102										488
103								Epidote veins at 102.5 ft.		487
104										486
105		13	5.0 / 5.0	100	F	R4 to R5		Pyrite phenocrysts at 104.5 ft.		485
106										484
107										483
108								SAA		482
109										481
110		14	5.0 / 5.0	100	F	R4 to R5				480
111										479
112										478
113									Coring terminated 3/31/06	477
114										476
115										475
116								Total Depth 112.5 ft.		474
117								Groundwater encountered at 18 feet		473
118								Borehole Grouted On 3/31/06		472
119										471
120										470
121										469
122										468
										467

Project Name and Job Number Lee Nuclear Station COL 6234-06-3389		  SOIL LOG - Boring No. MW-1204		
Type and Diameter of Boring CME Sampler / 7.5 inch/NQ		Boring Location N 1166135 E 1848031	Cooling Tower Unit 2 N 1166135 E 1848031	Total Depth 98.4 feet
Drilling Contractor and Rig MACTEC/Christian/211797 / CME 75		Elevation and Datum 609.8 feet MSL	Ground Water Depth 39 feet	Depth to Bedrock N/A
Sampling Method Continuous Sampler		Sample Driving Hammer/Drop NA / NA	No. of Samples 19	Date Started 3/30/06
		Borehole Inclination -90	Logged by C. Gaskins/ E. Weldon	Date Completed 4/2/06

Reviewed by / Date B. Reinicker 5/4/06

Reviewed by / Date C. Lane 10-27-07

Depth (feet)	Sample	Sample Type & No.	Uncorrected Blows/6 inches	Recovery (inches)	Water Content	Grain Size	Atterberg Limits	Lithology	Soil Type (USCS)	Lithology	Remarks	Elevation (feet)
0												
1											Drilled without sampling to 3.5 ft	609
2												608
3												607
4									ML		SILT sandy (ML); (5YR 7/6 to 10YR 7/4); moist; 80% silt, 20% sand; <5% coarse sand to fine gravel; FILL	606
5												605
6		CME 1		60								604
7												603
8												602
9										SAA.		601
10												600
11		CME 2		60								599
12												598
13												597
14											No recovery, sampler blocked by rock fragment.	596
15												595
16		CME 3		4								594
17												593
18												592
19											No recovery.	591
20												590
21		CME 4		0								589
22												588
23												587
24									ML		SILT, sandy (ML); (5YR 5/6); moist; medium stiff; 65% silt; 35% sand; less than 5% coarse sand and fine gravel; FILL	586
25												585
26		CME 5		12								584
27												583
28												582
29											SAA; (10YR 5/4 to 5YR 5/6 to 10R 4/6); stiff to very stiff.	581
30												580
31		CME 6		60								579
32												578
33												577
34											SAA; (5YR 4/4, 5YR 5/6, 10R 6/6, 10YR 5/4, 10R 4/6)	576
35											Large round rock fragment	575
36		CME 7		60								574
37												573
38												572
39									∇		SAA; (5YR 5/6, 5YR 6/4, 5YR 4/4, 10R 6/6, 10YR 5/4, 10R 4/6)	571
40												570

Project Name and Job Number  
 Lee Nuclear Station COL  
 6234-06-3389



SOIL LOG - Boring No. MW-1204



Depth (feet)	Sample	Sample Type & No.	Uncorrected Blows/6 inches	Recovery (inches)	Water Content	Grain Size	Atterberg Limits	Lithology	Soil Type (USCS)	Lithology	Remarks	Elevation (feet)
40												
41		CME 8		60/60						SILT, sandy (ML); (5YR 5/6); moist; medium stiff; 65% silt; 35% sand; less than 5% coarse sand and fine gravel; FILL (Continued from previous page)		569
42												568
43												567
44										SAA; (5YR 5/6, 5YR 6/4, 5YR 4/4, 10R 6/6, 10YR 5/4, 10R 4/6)		566
45												565
46		CME 9		60/60								564
47												563
48												562
49										SAA; (5YR 5/6, 5YR 6/4, 5YR 4/4, 10R 6/6, 10YR 5/4, 10R 4/6)		561
50										Angular rock fragment		560
51		CME 10		60/60								559
52												558
53												557
54										SAA; (5YR 5/6, 5YR 6/4, 5YR 4/4, 10R 6/6, 10YR 5/4, 10R 4/6)		556
55												555
56		CME 11		28/60								554
57												553
58												552
59										SAA; (5YR 5/6, 5YR 6/4, 5YR 4/4, 10R 6/6, 10YR 5/4, 10R 4/6)		551
60												550
61		CME 12		7/60								549
62												548
63												547
64										SILT sandy (ML); (5R 4/6); wet; 80% silt, 20% sand. FILL	End of day 3/30/06 Begin day 3/31/06; water level at 39 ft	546
65		CME 13		36/60								545
66												544
67												543
68												542
69										SAA; (10YR 6/6). FILL		541
70												540
71		CME 14		6/60								539
72												538
73												537
74								SM	SM	SAND silty (SM); (5YR 7/2); wet; 55% sand; 45% silt. FILL		536
75												535
76		CME 15		6/60								534
77												533
78												532
79								ML	ML	SILT sandy (ML); (10YR 6/6); moist to wet; 55% silt, 45% sand. SAPROLITE		531
80												530

Project Name and Job Number  
 Lee Nuclear Station COL  
 6234-06-3389



SOIL LOG - Boring No. MW-1204



Depth (feet)	Sample	Sample Type & No.	Uncorrected Blows/6 inches	Recovery (inches)	Water Content	Grain Size	Atterberg Limits	Lithology	Soil Type (USCS)	Lithology	Remarks	Elevation (feet)
80												
81		CME 16		36 60						SILT sandy (ML); (10YR 6/6); moist to wet; 55% silt, 45% sand. SAPROLITE (Continued from previous page)		529
82												528
83												527
84										SAA; (10YR 6/2 to 10YR 6/6 to 10YR 4/2). SAPROLITE		526
85												525
86		CME 17		48 60								524
87												523
88												522
89										SAA; (10YR 4/2 to 10YR 6/6). SAPROLITE		521
90												520
91		CME 18		60 60								519
92												518
93												517
94									SM	SAND silty (SM); (10YR 5/4 to 10YR 6/6); 75% sand; 25% silt. SAPROLITE		516
95												515
96		CME 19		58.8 58.8								514
97												513
98												512
99											Auger refusal at 98.4 ft; rock coring equipment lost in hole;	511
100											moved 5 ft east; advanced casing to 100 ft; begin NQ coring on 4/1/06 MW-1204A on field log	510
101												509
102										Total Depth 98.4 ft. Groundwater encountered at 39 feet Borehole Grouted On 4/3/06		508
103												507
104												506
105												505
106												504
107												503
108												502
109												501
110												500
111												499
112												498
113												497
114												496
115												495
116												494
117												493
118												492
119												491
120												490

Project Name and Job Number Lee Nuclear Station COL 6234-06-3389		  ROCK LOG - Boring No. <b>MW-1204A</b>		
Type and Diameter of Boring NQ core / 7.5 inch		Boring Location	Cooling Tower Unit 2 N 1166132 E 1848026	Total Depth 135 feet
Drilling Contractor and Rig MACTEC/Christian/211797 / CME 75		Elevation and Datum 609.6 feet MSL	Ground Water Depth 37.1 feet	Depth to Bedrock 104.6 feet
Casing Size and Depth 3.5 inch / 100 feet		Length of Core Barrel and Bit 13 feet	No. of Core Boxes 10	Date Started 4/1/06
		Borehole Inclination -90	Logged by E. Weldon	Date Completed 4/3/06

Reviewed by / Date B. Reinicker 5/4/06

Reviewed by / Date M. Gray 10-22-07

Depth (feet)	Lithology	Run No.	Recovery / Cut	% RQD	Weathering	Strength	In-Situ Testing	Lithology	Remarks	Elevation (feet)
100								Drilled without sampling to 100 ft. See MW-1204 for soil description	Begin NQ coring on 4/1/06	509
101										508
102		1	$\frac{0.2}{4.6}$	0	CW	R0 to R4		SAND, silty (ML); reddish yellow (7.5 YR 6/8); white to light gray quartzite fragment; equigranular; very coarse grained. SAPROLITE		507
103										506
104										505
105										504
106										503
107		2	$\frac{1.3}{5.0}$	0	CW to MW	R3		META-GRANODIORITE; white to dark gray (N 8 to 2.5Y 3/1); porphyroblastic; fine to coarse grained; reddish yellow to black staining; foliation 50°; hornblende, biotite, quartz, feldspars.		502
108										501
109										500
110										499
111								META-QUARTZ DIORITE		498
112		3	$\frac{3.3}{5.0}$	0	MW	R3				497
113										496
114										495
115									End of day 4/1/06	494
116									Begin day 4/2/06; water at 37.1 ft; changed from a 10 ft core barrel to a 5 ft core barrel	493
117		4	$\frac{4.6}{5.4}$	33	MW	R3		META-GRANODIORITE; bluish gray (10B 5/1); fine to medium grained; quartz and weathered plagioclase altered K-spar.		492
118										491
119										490
120										489
121								SAA; xenoliths, schist, scattered vugs; small dendritic manganese and iron staining. CONTINUOUS ROCK		488
122										487
123		5	$\frac{4.8}{5.0}$	90	MW	R3				486
124										485
125										484
126										483
127										482
128		6	$\frac{5.0}{5.0}$	100	SW to F	R3 to R4		META-DIORITE; fine to medium grained; thin laminated foliation; quartz, hornblende.		481
129								META-GRANODIORITE; bluish gray; fine to medium grained; various thin fractures filled with calcite.		480
130										479
131										478
132		7	$\frac{4.9}{5.0}$	98	SW to F	R3 to R4				477
133										476
134										475
135										474
136									End of drilling on 4/2/06 at 135 ft; boring terminated	473
137										472
138								Total Depth 135 ft.		471
139								Groundwater encountered at 37.1 feet		470
140								Borehole Grouted On 4/3/06		470

Project Name and Job Number Lee Nuclear Station COL 6234-06-3389		  SOIL LOG - Boring No. MW-1205	
Type and Diameter of Boring CME Sampler / 7 inch/NQ		Boring Location General site N 1165628 E 1848312	Total Depth 150 feet
Drilling Contractor and Rig MACTEC/Christian/211797 / CME 75		Elevation and Datum 609.6 feet MSL	Ground Water Depth 43.9 feet
Sampling Method Continuous Sampler		Sample Driving Hammer/Drop NA / NA	No. of Samples 23
		Borehole Inclination -90	Logged by M. Cooke
		Date Started 3/4/06	Date Completed 3/17/06

Reviewed by / Date F. Syms 5/25/06

Reviewed by / Date C. Lane 10-27-07

Depth (feet)	Sample	Sample Type & No.	Uncorrected Blows/6 inches	Recovery (inches)	Water Content	Grain Size	Atterberg Limits	Lithology	Soil Type (USCS)	Lithology	Remarks	Elevation (feet)
0									GP	Crushed stones with fines.	Drilled without sampling to 3.5 ft.	609
1									ML	SILT, sandy (ML); red (10R 4/6); damp to dry; ~15% very fine to fine sand; non plastic; micaceous. FILL	Logged with auger cuttings	608
2												607
3												606
4		SPT 1	4	18								605
5												604
6		CME 1		27.6								603
7				42								602
8												601
9										SAA; mottled with brownish yellow (10YR 6/6).		600
10												599
11		CME 2		27.6								598
12				60								597
13												596
14		CME 3		18								595
15				18								594
16												593
17		CME 4		60								592
18				60								591
19												590
20										SILT, sandy (ML) SAA; yellowish brown (10YR 5/6); dry to damp; ~35% fine sand. FILL		589
21												588
22												587
23		CME 5		60								586
24				60								585
25									CL	CLAY, sandy (CL); red (10R 4/8); dry; hard; ~30% fine sand; low to medium plasticity; FILL		584
26									ML	SILT, sandy (ML); brownish yellow (10YR 6/6); with zones of red (10R 4/8); dry to damp; ~35% fine sand; low plasticity to non plastic. FILL		583
27		CME 6		60								582
28				60								581
29												580
30												579
31												578
32		CME 7		60					SM	SAND, silty (SM); yellow (10YR 7/8); moist; ~30% fines; poorly graded. FILL		577
33				60					ML	SILT, sandy (ML); yellowish brown (10YR 5/6); dry; low plasticity. FILL		576
34												575
35												574
36											End drilling 3/4/06	574
37											Begin drilling on 3/5/06;	573
38		CME 8		51.6							water at 34.1 ft	573
39				60							very wet zone 35 to 36.5 ft	572
40											Dry 37.85 to 40 ft	571

Project Name and Job Number  
 Lee Nuclear Station COL  
 6234-06-3389



SOIL LOG - Boring No. MW-1205

Depth (feet)	Sample	Sample Type & No.	Uncorrected Blows/6 inches	Recovery (inches)	Water Content	Grain Size	Atterberg Limits	Lithology	Soil Type (USCS)	Lithology	Remarks	Elevation (feet)
40												569
41										SILT, sandy (ML); yellowish brown (10YR 5/6); dry; low plasticity. FILL		568
42		CME 9		60/60						(Continued from previous page) SAA; zones of red (2.5YR 4/8); dry.		567
43												566
44										Zone of subangular to angular 2 to 3 inch quartz fragments.		565
45										SAA; dark yellowish brown (10YR 4/6 to 10YR 3/6); damp to moist; fine to coarse sand composed of quartz and small rock fragments; trace gravel-sized rock fragments. FILL		564
46		CME 10		49.2/60							Hard drilling to hollow stem auger	563
47												562
48												561
49												560
50										SAA; red (10R 4/6) to dark yellowish brown (10YR 4/6); moist. FILL		559
51		CME 11		60/60								558
52												557
53												556
54												555
55										SAA; dark yellowish brown; rock fragments. FILL		554
56		CME 12		60/60								553
57												552
58												551
59												550
60										SAA; brownish yellow (10YR 6/8) to dark yellowish brown (10YR 4/6); trace gravel. FILL		549
61		CME 13		38.4/60								548
62												547
63												546
64												545
65										SAA; with some 1 to 2 inch diameter rock fragments. FILL		544
66		CME 14		60/60								543
67												542
68												541
69												540
70												539
71		CME 15		60/60								538
72												537
73												536
74												535
75										SAA; red (10R 4/6). FILL		534
76		CME 16		32.4/32.4								533
77												532
78		CME 17		27.6/27.6								531
79												530
80												530





Project Name and Job Number  
 Lee Nuclear Station COL  
 6234-06-3389



SOIL LOG - Boring No. MW-1205

Depth (feet)	Sample	Sample Type & No.	Uncorrected Blows/6 inches	Recovery (inches)	Water Content	Grain Size	Atterberg Limits	Lithology	Soil Type (USCS)	Lithology	Remarks	Elevation (feet)
80												529
81										SILT, sandy (ML); yellowish brown (10YR 5/6); dry; low plasticity. FILL	End drilling 3/5/06	528
82		CME 18		27.6 60						(Continued from previous page) SAA; some zones containing 1 to 2 inch gravels; medium to coarse grained sand.	Begin drilling 3/6/06; water at 59.4 ft Hard drilling 80 to 85 ft	527
83												526
84												525
85												524
86		CME 19		36 36								523
87											Hard drilling 87 to 88 ft	522
88										Wood fragment at 88 ft.		521
89										Sandy zone with rock fragments from 89 to 90 ft.		520
90		CME 20		60 60						Decomposed wood fragment at 89 ft.	End drilling on 3/7/06 Begin drilling on 3/13/06	519
91												518
92												517
93											Wet soil 93 to 95.7 ft	516
94												515
95		CME 21		60 60								514
96									SM	SAND, silty (SM); (10YR 6/6, 2.5YR 4/8); moist.		513
97									SM	ALLUVIUM		512
98										SAND, silty (SM); yellow (10R 7/8); dry to damp; fine to medium grained; quartz poorly graded.		511
99										RESIDUUM		510
100		CME 22		54 60						SAA; (2.5Y 3/3); wet		509
101									ML	SILT, (ML); olive brown (2.5Y 4/3); moist; <10% sand; non plastic; slight relict foliated rock texture.		508
102										RESIDUUM		507
103										SAA; brownish yellow (2.5YR 6/6) 101.5 to 103 ft.		506
104		CME 23		30 30							Hard drilling	505
105											See rock log	504
106												503
107												502
108												501
109												500
110												499
111												498
112												497
113												496
114												495
115												494
116												493
117												492
118												491
119												490
120												

Project Name and Job Number Lee Nuclear Station COL 6234-06-3389		  ROCK LOG - Boring No. <b>MW-1205</b>	
Type and Diameter of Boring CME Sampler / 7 inch/NQ		Boring Location General site N 1165628 E 1848312	
Drilling Contractor and Rig MACTEC/Christian/211797 / CME 75		Elevation and Datum 609.6 feet MSL	
Casing Size and Depth 3.5 inch / 105.5 feet		Ground Water Depth 43.9 feet	
		Length of Core Barrel and Bit 13 feet	
		No. of Core Boxes 10	
		Date Started 3/4/06	
		Borehole Inclination -90	
		Logged by M. Cooke	
		Date Completed 3/17/06	

Reviewed by / Date F. Syms 5/25/06  
 Reviewed by / Date M. Gray 10-22-07



Depth (feet)	Lithology	Run No.	Recovery / Cut	% RQD	Weathering	Strength	In-Situ Testing	Lithology	Remarks	Elevation (feet)
106					MW			META-GRANODIORITE; light bluish gray (10B 7/1); fine to medium grained; slight 60° foliation; quartz, feldspar; biotite; some veinlets of quartz and/or calcite; some pyrite mineralization along fractures; some fine grained muscovite; numerous vugs on surface of core lined with sulfides.	Auger refusal at 105.5 ft on 3/13/06	504
107		1	1.9 / 3.5	29	SW	R3			Begin drilling 3/14/06; water at 60.1 ft	503
108										502
109					MW					501
110					HW	R3		Oxidized fracture 109.4 to 109.9 ft	100% water loss	500
111		2	4.9 / 5.0	40	MW					499
112					HW	R2 to R3		Oxidized fracture 111.3 to 113 ft		498
113										497
114					MW	R3				496
115					MW	R2 to R3		Calcite mineralization along fractures 114.6 to 114.9 ft		495
116		3	3.5 / 5.0	20				Oxidized fracture zone 115.7 to 119 ft		494
117					HW	R2				493
118										492
119								Highly weathered fracture zone 119 to 120.5 ft		491
120					HW	R2				490
121		4	3.9 / 5.0	58				Amphibolite xenolith 120.5 to 120.9 ft; veinlets and stringers are lined with biotite; slight mylonitic structure		489
122					SW to F	R3 to R4				488
123										487
124					MW	R3		SAA. CONTINUOUS ROCK.		486
125										485
126		5	5.0 / 5.0	86	MW to SW	R3 to R4		Quartz, plagioclase, hornblende, biotite		484
127										483
128										482
129								SAA.	End drilling 3/16/06	481
130									Begin drilling 3/17/06; water at 43.9 ft	480
131		6	5.0 / 5.0	77	MW to SW	R3 to R4		Epidote zone; plagioclase altered to epidote	still losing water	479
132										478
133										477
134										476
135								META-GRANODIORITE		475
136		7	5.0 / 5.0	69	SW to F	R3 to R4				474
137										473
138										472
139										471
140										470
141		8	5.0 / 5.0	74	F	R4				469
142										468
143										467
144										466
145								META-GRANODIORITE		465

Project Name and Job Number  
 Lee Nuclear Station COL  
 6234-06-3389



ROCK LOG - Boring No. MW-1205

Depth (feet)	Lithology	Run No.	Recovery / Cut	% RQD	Weathering	Strength	In-Situ Testing	Lithology	Remarks	Elevation (feet)
146	Hatched pattern	9	5.0	90	F	R4		META-GRANODIORITE		464
147			5.0							463
148										462
149										461
150		10	1.0	83	F	R4			Coring terminated at 150 ft on 3/17/06	460
151		1.0	459							
152										458
153										457
154										456
155										455
156										454
157										453
158										452
159										451
160										450
161										449
162										448
163										447
164										446
165										445
166										444
167										443
168										442
169										441
170										440
171										439
172										438
173										437
174										436
175										435
176										434
177										433
178										432
179										431
180										430
181										429
182										428
183										427
184										426
185										425

Project Name and Job Number Lee Nuclear Station COL 6234-06-3389		  SOIL LOG - Boring No. MW-1206	
Type and Diameter of Boring CME Sampler / 8 inch/NQ		Boring Location General site N 1166650 E 1846689	Total Depth 93 feet
Drilling Contractor and Rig Gregg/Smith/311025 / CME 55		Elevation and Datum 589.6 feet MSL	Ground Water Depth N/A
Sampling Method Continuous Sampler		Sample Driving Hammer/Drop NA / NA	No. of Samples 10
		Borehole Inclination -90	Logged by J. Martin
		Date Started 4/2/06	Date Completed 4/4/06

Reviewed by / Date F. Syms 5/28/06

Reviewed by / Date C. Lane 10-27-07



Depth (feet)	Sample	Sample Type & No.	Uncorrected Blows/6 inches	Recovery (inches)	Water Content	Grain Size	Atterberg Limits	Lithology	Soil Type (USCS)	Lithology	Remarks	Elevation (feet)
0									ML	SILT, trace sandy (ML) with trace clay; yellowish brown (10YR 5/4); moist; micaceous; and few small angular pieces gravel. FILL	Drilled without sampling to 3.5 ft observed auger cuttings	589
1												588
2												587
3												586
4										SAA; but with variety of gravel small to large.		585
5												584
6		CME 1		60 60								583
7												582
8												581
9									ML	SILT, clayey, slightly sandy (ML); red (2.5YR 4/6); light gray (10YR 7/2); and yellowish brown (10YR 5/6); moist; damp; randomly varying lenses (interval).		580
10		CME 2		60 60						Large cobble of quartz zone 12 to 12.4 ft.		579
11												578
12												577
13												576
14										SAA; more ribbed appearance along core; mostly stiff.		575
15												574
16		CME 3		60 60								573
17												572
18												571
19												570
20										SAA. FILL		569
21		CME 4		60 60								568
22												567
23												566
24												565
25												564
26		CME 5		60 60								563
27												562
28												561
29												560
30										SAA. FILL		559
31		CME 6		60 60								558
32												557
33												556
34									ML	SILT, sandy (ML); yellowish red (5YR 4/6); damp.		555
35									ML	RESIDUUM		554
36		CME 7		60 60						SILT, sandy (ML); light gray (10YR 7/2); damp; relict rock texture; lamination at ~30 to 0°; of manganese oxide staining. SAPROLITE		553
37												552
38												551
39												550
40												

Project Name and Job Number  
 Lee Nuclear Station COL  
 6234-06-3389



SOIL LOG - Boring No. MW-1206



Depth (feet)	Sample	Sample Type & No.	Uncorrected Blows/6 inches	Recovery (inches)	Water Content	Grain Size	Atterberg Limits	Lithology	Soil Type (USCS)	Lithology	Remarks	Elevation (feet)
40												549
41		CME 8		54 60					ML	SILT, sandy to SAND silty; brownish yellow (10YR 6/6); foliation 30°; increasing grain size with depth; fine to medium sand; SAPROLITE		548
42												547
43									GM	GRAVEL (GM) quartz with silt; wet; angular; blocky.		546
44									ML	SAPROLITE		545
45									ML	SILT, sandy (ML); yellowish red (5YR 4/6); damp. SAPROLITE		544
46		CME 9		49.2 60					SM	SILT, sandy to SAND silty; light gray (10YR 7/2) to brownish yellow (10YR 6/6); moist to wet. SAPROLITE		543
47												542
48												541
49		CME 10		6 6							Refusal at 49 ft.	540
50												539
51												538
52												537
53												536
54												535
55											Advanced casing ~10 ft through PWR before start coring; no samples collected.	534
56											Rock coring began at 59 ft	533
57											See rock log	532
58												531
59												530
60												529
61												528
62												527
63												526
64												525
65												524
66												523
67												522
68												521
69												520
70												519
71												518
72												517
73												516
74												515
75												514
76												513
77												512
78												511
79												510
80												510

Project Name and Job Number Lee Nuclear Station COL 6234-06-3389		  ROCK LOG - Boring No. <b>MW-1206</b>	
Type and Diameter of Boring CME Sampler / 8 inch/NQ		Boring Location General site N 1166650 E 1846689	Total Depth 93 feet
Drilling Contractor and Rig Gregg/Smith/311025 / CME 55		Elevation and Datum 589.6 feet MSL	Ground Water Depth N/A
Casing Size and Depth 3.5 inch / 59 feet		Length of Core Barrel and Bit 8 feet	No. of Core Boxes 7
		Borehole Inclination -90	Logged by J. Martin
		Date Started 4/2/06	Date Completed 4/4/06

Reviewed by / Date F. Syms 5/28/06

Reviewed by / Date M. Gray 10-22-07

Depth (feet)	Lithology	Run No.	Recovery / Cut	% RQD	Weathering	Strength	In-Situ Testing	Lithology	Remarks	Elevation (feet)
59								META-GRANODIORITE; light gray (7.5YR 7/1); medium grained; some iron and manganese staining on fracture surfaces; kaolinitization of feldspar; quartz, feldspar, biotite, hornblende		530
60										529
61		1	1.2 / 4.0	0	CW to MW	R0 to R2				528
62										527
63										526
64								SAA; gray (10YR 6/1); feldspar weathered with yellow stain; some schistosity (or phyllitic texture) noted		525
65		2	3.8 / 5.0	0	CW to MW	R0 to R2				524
66										523
67										522
68										521
69								META-GRANODIORITE; bluish gray (5B 5/1); medium grained; iron and manganese staining; pyrite on fractures surfaces; most incipient joints are quartz healed	Losing some water	520
70		3	4.7 / 5.0	56	SW to MW	R3 to R4		CONTINUOUS ROCK		519
71										518
72										517
73										516
74								META-GRANODIORITE; quartz and calcite observed along incipient joints		515
75		4	4.9 / 5.0	64	SW to MW	R3 to R4				514
76										513
77										512
78										511
79								SAA; some phylitic texture; incipient joints with quartz and calcite; few vugs. CONTINUOUS ROCK.		510
80		5	5.0 / 5.0	75	SW to F	R3 to R4				509
81										508
82										507
83										506
84								SAA; some schistosity/gneissic foliation; quartz vein with some orange coloration; few diorite xenoliths throughout		505
85		6	5.0 / 5.0	100	SW to F	R4 to R5				504
86										503
87								Gneissic foliation from 86.2 to 88 ft		502
88										501
89								SAA; dark bluish gray (10B 4/1); medium grained; extensive interconnected incipient joints; quartz, biotite, feldspar, and hornblende; mostly low angle incipient joints		500
90		7	5.0 / 5.0	100	SW to F	R4 to R5				499
91										498
92										497
93								META-DIORITE to HORNFELS SCHIST; black (N 2.5); fine grained to aphanitic		496
94									Coring terminated on 4/4/06	495
95										494
96										493
97										492
98										491
99										490

Project Name and Job Number Lee Nuclear Station COL 6234-06-3389		  SOIL LOG - Boring No. MW-1207	
Type and Diameter of Boring CME Sampler / 7 inch/NQ		Boring Location General site N 1166840 E 1846668	Total Depth 62 feet
Drilling Contractor and Rig TRIGON/Wichard/190742 / CME 850		Elevation and Datum 588.8 feet MSL	Ground Water Depth N/A
Sampling Method Continuous Sampler/Standard		Sample Driving Hammer/Drop NA / NA	No. of Samples 21
		Borehole Inclination -90	Logged by M. DePalma
		Reviewed by / Date B. Reinicker 5/4/06	Date Started 4/1/06
		Reviewed by / Date C. Lane 10-27-07	Date Completed 4/1/06

Depth (feet)	Sample	Sample Type & No.	Uncorrected Blows/6 inches	Recovery (inches)	Water Content	Grain Size	Atterberg Limits	Lithology	Soil Type (USCS)	Lithology	Remarks	Elevation (feet)
0									ML	SILT, sandy (ML); red; dry. FILL		588
1									ML	SILT, sandy (ML); red; dry. FILL		587
2									ML	SILT, sandy (ML); red; dry. FILL		586
3									ML	SILT, sandy (ML); red; dry. FILL		585
4									ML	SILT, sandy (ML); red; dry. FILL		584
5									ML	SILT, sandy (ML); red; dry. FILL		583
6		CME 1		30/60					ML	SILT, sandy (ML); red; dry. FILL	SAA; red brown (2.5YR 4/6); dry; micaceous; gravel at bottom of sample.	582
7									ML	SILT, sandy (ML); red; dry. FILL		581
8									ML	SILT, sandy (ML); red; dry. FILL		580
9									ML	SILT, sandy (ML); red; dry. FILL		579
10									ML	SILT, sandy (ML); red; dry. FILL		578
11		CME 2		43/60					ML	SILT, sandy (ML); reddish brown (2.5YR 5/3); dry; mica; stratifications of white. FILL		577
12									ML	SILT, sandy (ML); reddish brown (2.5YR 5/3); dry; mica; stratifications of white. FILL		576
13									ML	SILT, sandy (ML); reddish brown (2.5YR 5/3); dry; mica; stratifications of white. FILL		575
14									ML	SILT, sandy (ML); reddish brown (2.5YR 5/3); dry; mica; stratifications of white. FILL		574
15									ML	SILT, sandy (ML); reddish brown (2.5YR 5/3); dry; mica; stratifications of white. FILL		573
16		CME 3		60/60					ML	SILT, sandy (ML); reddish brown (2.5YR 5/3); dry; mica; stratifications of white. FILL	SAA; brown red (10YR 3/6); dry; slight mica; gravel fragment throughout; mottled white and light red. FILL	572
17									ML	SILT, sandy (ML); reddish brown (2.5YR 5/3); dry; mica; stratifications of white. FILL		571
18									ML	SILT, sandy (ML); reddish brown (2.5YR 5/3); dry; mica; stratifications of white. FILL		570
19									ML	SILT, sandy (ML); reddish brown (2.5YR 5/3); dry; mica; stratifications of white. FILL		569
20									ML	SILT, sandy (ML); reddish brown (2.5YR 5/3); dry; mica; stratifications of white. FILL		568
21		CME 4		42/60					ML	SILT, sandy (ML); reddish brown (2.5YR 5/3); dry; mica; stratifications of white. FILL		567
22									ML	SILT, sandy (ML); reddish brown (2.5YR 5/3); dry; mica; stratifications of white. FILL		566
23									SC	SAND, clayey (SC); green gray (5Y 5/1); damp; micaceous; organics from 23 to 23.5 ft. FILL		565
24									SC	SAND, clayey (SC); green gray (5Y 5/1); damp; micaceous; organics from 23 to 23.5 ft. FILL		564
25									SC	SAND, clayey (SC); green gray (5Y 5/1); damp; micaceous; organics from 23 to 23.5 ft. FILL		563
26		CME 5		46/60					SC	SAND, clayey (SC); green gray (5Y 5/1); damp; micaceous; organics from 23 to 23.5 ft. FILL	Organics present; fine to medium grained	562
27									SC	SAND, clayey (SC); green gray (5Y 5/1); damp; micaceous; organics from 23 to 23.5 ft. FILL		561
28									SC	SAND, clayey (SC); green gray (5Y 5/1); damp; micaceous; organics from 23 to 23.5 ft. FILL		560
29									SC	SAND, clayey (SC); green gray (5Y 5/1); damp; micaceous; organics from 23 to 23.5 ft. FILL		559
30									SM	SAND, silty (SM); yellow green gray (2.5Y 5/3); wet to moist; fine to medium grained; micaceous; quartz fragment at bottom. RESIDUUM		558
31		CME 6		37/60					SM	SAND, silty (SM); yellow green gray (2.5Y 5/3); wet to moist; fine to medium grained; micaceous; quartz fragment at bottom. RESIDUUM		557
32									SM	SAND, silty (SM); yellow green gray (2.5Y 5/3); wet to moist; fine to medium grained; micaceous; quartz fragment at bottom. RESIDUUM		556
33									SM	SAND, silty (SM); yellow green gray (2.5Y 5/3); wet to moist; fine to medium grained; micaceous; quartz fragment at bottom. RESIDUUM		555
34									SM	SAND, silty (SM); yellow green gray (2.5Y 5/3); wet to moist; fine to medium grained; micaceous; quartz fragment at bottom. RESIDUUM	SAA; less moisture	554
35									SM	SAND, silty (SM); yellow green gray (2.5Y 5/3); wet to moist; fine to medium grained; micaceous; quartz fragment at bottom. RESIDUUM		553
36		CME 7		41/60					SM	SAND, silty (SM); yellow green gray (2.5Y 5/3); wet to moist; fine to medium grained; micaceous; quartz fragment at bottom. RESIDUUM		552
37									SM	SAND, silty (SM); yellow green gray (2.5Y 5/3); wet to moist; fine to medium grained; micaceous; quartz fragment at bottom. RESIDUUM		551
38									SM	SAND, silty (SM); yellow green gray (2.5Y 5/3); wet to moist; fine to medium grained; micaceous; quartz fragment at bottom. RESIDUUM		550
39									SM	SAND, silty (SM); yellow green gray (2.5Y 5/3); wet to moist; fine to medium grained; micaceous; quartz fragment at bottom. RESIDUUM		549
40									SM	SAND, silty (SM); yellow green gray (2.5Y 5/3); wet to moist; fine to medium grained; micaceous; quartz fragment at bottom. RESIDUUM		548

Project Name and Job Number



Lee Nuclear Station COL  
6234-06-3389



SOIL LOG - Boring No. MW-1207

Depth (feet)	Sample	Sample Type & No.	Uncorrected Blows/6 inches	Recovery (inches)	Water Content	Grain Size	Atterberg Limits	Lithology	Soil Type (USCS)	Lithology	Remarks	Elevation (feet)	
40													
41		CME 8		24 60						SAND, silty (SM); yellow green gray (2.5Y 5/3); wet to moist; fine to medium grained; micaceous; quartz fragment at bottom. RESIDUUM (Continued from previous page)  SAA; medium to coarse grained.		548	
42													547
43													546
44													545
45													544
46		CME 9		31 60									543
47													542
48													541
49													540
50													539
51		CME 10		24 60									538
52													537
53												536	
54												535	
55										SAA. RESIDUUM		534	
56		CME 11		21 60								533	
57												532	
58												531	
59												530	
60		CME 12		26 42								529	
61												528	
62												527	
63											Auger refusal at 62 ft on 4/1/06, moved 4 ft south and used NQ core barrel to drilled to 87 ft.	526	
64											See MW-1207A	525	
65												524	
66												523	
67												522	
68												521	
69												520	
70												519	
71												518	
72												517	
73												516	
74												515	
75												514	
76												513	
77												512	
78												511	
79												510	
80												509	



Project Name and Job Number Lee Nuclear Station COL 6234-06-3389		  SOIL LOG - Boring No. <b>MW-1207A</b>		
Type and Diameter of Boring Wash Rotary / NQ core		Boring Location N 1166836 E 1846666	General site N 1166836 E 1846666	Total Depth 133.5 feet
Drilling Contractor and Rig TRIGON/Wichard/190742 / CME 850		Elevation and Datum 588.8 feet MSL	Ground Water Depth Not Observed	Depth to Bedrock 108.5 feet
Sampling Method Rock core/SPT		Sample Driving Hammer/Drop 140 lbs / 30 inches	No. of Samples 14	Date Started 4/3/06
		Borehole Inclination -90	Logged by M. DePalma	Date Completed 4/4/06

Reviewed by / Date B. Reinicker 5/4/06

Reviewed by / Date CES 11/4/2009

Depth (feet)	Sample	Sample Type & No.	Uncorrected Blows/6 inches	Recovery (inches)	Water Content	Grain Size	Atterberg Limits	Lithology	Soil Type (USCS)	Lithology	Remarks	Elevation (feet)
0										Drilled without sampling to 62 ft. See MW-1207		588
1												587
2												586
3												585
4												584
5												583
6												582
7												581
8												580
9												579
10												578
11												577
12												576
13												575
14												574
15												573
16												572
17												571
18												570
19												569
20												568
21												567
22												566
23												565
24												564
25												563
26												562
27												561
28												560
29												559
30												558
31												557
32												556
33												555
34												554
35												553
36												552
37												551
38												550
39												549
40												548

Project Name and Job Number

Lee Nuclear Station COL  
6234-06-3389



SOIL LOG - Boring No. MW-1207A

Depth (feet)	Sample	Sample Type & No.	Uncorrected Blows/6 inches	Recovery (inches)	Water Content	Grain Size	Atterberg Limits	Lithology	Soil Type (USCS)	Lithology	Remarks	Elevation (feet)	
40										Drilled without sampling to 62 ft. See MW-1207 (Continued from previous page)		548	
41													547
42													546
43													545
44													544
45													543
46													542
47													541
48													540
49													539
50													538
51													537
52													536
53												535	
54												534	
55												533	
56												532	
57												531	
58												530	
59												529	
60												528	
61												527	
62												526	
63									SC	SAA; gray (10YR 5/2); medium to coarse grained sand. PARTIALLY WEATHERED ROCK	Begin NQ coring	525	
64		CORE 1		10								524	
65				60								523	
66												522	
67												521	
68										No recovery.		520	
69		CORE 2		0								519	
70				60								518	
71												517	
72										No recovery.		516	
73												515	
74		CORE 3		0								514	
75				60								513	
76												512	
77										No recovery.		511	
78												510	
79		CORE		0								509	
80													



Project Name and Job Number

Lee Nuclear Station COL  
6234-06-3389





SOIL LOG - Boring No. MW-1207A

Depth (feet)	Sample	Sample Type & No.	Uncorrected Blows/6 inches	Recovery (inches)	Water Content	Grain Size	Atterberg Limits	Lithology	Soil Type (USCS)	Lithology	Remarks	Elevation (feet)	
80		4		60							No recovery. (Continued from previous page)	508	
81											No recovery.	507	
82												506	
83												505	
84		CORE		0								504	
85		5		60								503	
86												502	
87		SPT	50/3	3					SC	SAND, clayey (SC); gray tan (10YR 5/2); wet; medium to coarse grained. PARTIALLY WEATHERED ROCK	Coring terminated at 87 ft, used SPT sampler to 108.5 ft SPT HAMMER WEIGHT NOT CERTIFIED-SPT BLOWS FOR INFORMATION ONLY	501	
88		1		3									500
89													499
90													498
91		SPT	50/3	2									497
92		2		3									496
93													495
94		SPT	50/2	2									494
95		3		2									493
96		SPT	50/6	6						SAA; orange brown (7.5YR 6/6); moist; finer grained than previous sample.	492		
97		4		6						SAA; less clay, more silt; medium to fine grained.	491		
98											490		
99		SPT	16 20 30	13 18								489	
100		5										488	
101		SPT	41 50/5	10 11					SM	SAND, silty (SM); orange brown (7.5YR 6/6); moist; fine to medium grained; mottled black, brown, micaceous.	SPT refusal at 108.5 ft, see rock log	487	
102		6											486
103													485
104		SPT	50/4	3 4									484
105		7											483
106		SPT	41 50/3	4 9								SAA; more clay content. PARTIALLY WEATHERED ROCK	482
107		8											481
108		SPT	50/1	1 1									480
109		9											479
110											478		
111											477		
112											476		
113											475		
114											474		
115											473		
116											472		
117											471		
118											470		
119											469		
120												469	

Project Name and Job Number Lee Nuclear Station COL 6234-06-3389		  ROCK LOG - Boring No. <b>MW-1207A</b>	
Type and Diameter of Boring Wash Rotary / NQ core		Boring Location General site N 1166836 E 1846666	
Drilling Contractor and Rig TRIGON/Wichard/190742 / CME 850		Elevation and Datum 588.8 feet MSL	
Casing Size and Depth 4 inch / 97 feet		Ground Water Depth N/A	
		Length of Core Barrel and Bit 8 feet	
		No. of Core Boxes 3	
		Date Started 4/3/06	
		Borehole Inclination -90	
		Logged by M. DePalma	
		Date Completed 4/4/06	

Reviewed by / Date B. Reinicker 5/4/06  
 Reviewed by / Date M. Gray 10-22-07

Depth (feet)	Lithology	Run No.	Recovery / Cut	% RQD	Weathering	Strength	In-Situ Testing	Lithology	Remarks	Elevation (feet)
109					HW	R0		META-GRANODIORITE; bluish gray (5PB 7/1)	SPT refusal at 108.5 ft, see soil log	480
110								Quartz dike from 109.5 to 110.5 ft		479
111		1	4.5 / 5.0	22				SAA; bluish gray (5PB 7/1); biotite slightly foliated 30 to 45°; micaceous; several incipient fractures throughout		478
112					MW	R1 to R2				477
113										476
114								Vugs from 114 to 115 ft		475
115										474
116		2	3.2 / 5.0	44	MW	R2				473
117										472
118								Quartz fragment		471
119								Gneiss layer; dark gray (N 3); foliated 30 to 45° from 119 to 122 ft; incipient fractures throughout		470
120					HW	R1				469
121		3	4.7 / 5.0	50						468
122										467
123					HW to MW	R1 to R2		META-GRANODIORITE; bluish gray (N 3); biotite foliated 30 to 45°		466
124								SAA. CONTINUOUS ROCK.		465
125										464
126		4	5.0 / 5.0	97	MW to SW	R2 to R4				463
127										462
128								SAA. quartz fragment		461
129								Quartz vein		460
130										459
131		5	5.0 / 5.0	83	SW to F	R3 to R4				458
132										457
133										456
134									Borehole terminated at 133.5 on 4/4/06	455
135										454
136										453
137										452
138										451
139										450
140										449
141										448
142										447
143										446
144										445
145										444
146										443
147										442
148										441

Project Name and Job Number Lee Nuclear Station COL 6234-06-3389		  SOIL LOG - Boring No. MW-1208	
Type and Diameter of Boring CME Sampler / 8 inch/NQ		Boring Location General site N 1167184 E 1846588	Total Depth 139.3 feet
Drilling Contractor and Rig MACTEC/Christian/211797 / CME 75		Elevation and Datum 587.1 feet MSL	Ground Water Depth 38.2 feet
Sampling Method Continuous Sampler		Sample Driving Hammer/Drop NA / NA	No. of Samples 12
		Borehole Inclination -90	Logged by J. Cerceo
		Reviewed by / Date F. Syms 5/29/06	Date Started 3/27/06
		Reviewed by / Date C. Lane 10-27-07	Date Completed 3/29/06



Depth (feet)	Sample	Sample Type & No.	Uncorrected Blows/6 inches	Recovery (inches)	Water Content	Grain Size	Atterberg Limits	Lithology	Soil Type (USCS)	Lithology		Elevation (feet)
											Remarks	
0										Topsoil over gravel and sand	Observed auger cuttings to classify above top of first CME sample.	587
1									MH	SILT (MH); dusky red (2.5YR 3/2); dry; <10% sand and/or gravel; decomposing roots. FILL		586
2												585
3												584
4												583
5												582
6		CME 1		60/60					ML	SILT, sandy (ML); pale red (10R 6/3); dry; <30% sand; layers of gravel and sand; some weathered rock pieces; roots. FILL		581
7												580
8												579
9												578
10												577
11		CME 2		60/60								576
12												575
13												574
14												573
15												572
16		CME 3		60/60					SM	SAND, silty (SM); pale red (10R 6/4); dry; fine to medium grained; 5 to 12% silt.		571
17									ML	SILT, sandy (ML); red (10R 4/6); damp; low to non plastic; fine sand; quartz. FILL		570
18												569
19												568
20												567
21		CME 4		60/60								566
22												565
23												564
24									SM	SAND, silty (SM); red (10R 4/6) to yellowish red (5YR 5/8) to reddish brown (5YR 4/3); dry to damp; some clayey silt; micaceous; trace roots. FILL		563
25												562
26		CME 5		50.4/60								561
27												560
28												559
29												558
30												557
31		CME 6		33.6/60								556
32												555
33												554
34												553
35												552
36		CME 7		60/60								551
37												550
38												549
39									ML	SILT sandy (ML); wet; fine to medium sand; clayey deposits; quartz; RESIDUUM	Saturated soil encountered	548
40												548

Project Name and Job Number  
 Lee Nuclear Station COL  
 6234-06-3389



SOIL LOG - Boring No. MW-1208

Depth (feet)	Sample	Sample Type & No.	Uncorrected Blows/6 inches	Recovery (inches)	Water Content	Grain Size	Atterberg Limits	Lithology	Soil Type (USCS)	Lithology	Remarks	Elevation (feet)
40												547
41		CME 8		52.8/60					SM	SAND, silty (SM); white (10YR 8/1), mottled with very dark brown (10YR 2/2); wet to moist; fine to coarse grained. SAPROLITE		546
42												545
43												544
44												543
45												542
46		CME 9		44.4/60								541
47												540
48												539
49												538
50												537
51		CME 10		44.4/60								536
52												535
53												534
54										SAA; strong brown (7.5YR 5/6); some silt from 55 to 57.5 ft.		533
55												532
56		CME 11		46.8/60								531
57												530
58										SAA; white (10 YR 8/1), mottled with very dark brown (10 YR 2/2); wet to damp; coarse quartz fragments. SAPROLITE		529
59		CME 12		9.6/9.6							CME refusal at 59.3 ft on 3/27/06, see rock log	528
60												527
61												526
62												525
63												524
64												523
65												522
66												521
67												520
68												519
69												518
70												517
71												516
72												515
73												514
74												513
75												512
76												511
77												510
78												509
79												508
80												

Project Name and Job Number Lee Nuclear Station COL 6234-06-3389		  ROCK LOG - Boring No. <b>MW-1208</b>	
Type and Diameter of Boring CME Sampler / 8 inch/NQ		Boring Location General site N 1167184 E 1846588	
Drilling Contractor and Rig MACTEC/Christian/211797 / CME 75		Elevation and Datum 587.1 feet MSL	
Casing Size and Depth 3.5 inch / 59.3 feet		Ground Water Depth 38.2 feet	
		Length of Core Barrel and Bit 13 feet	
		No. of Core Boxes 4	
		Date Started 3/27/06	
		Borehole Inclination -90	
		Logged by J. Cerceo	
		Date Completed 3/29/06	

Reviewed by / Date F. Syms 5/29/06  
 Reviewed by / Date M. Gray 10-22-07

Depth (feet)	Lithology	Run No.	Recovery / Cut	% RQD	Weathering	Strength	In-Situ Testing	Lithology	Remarks	Elevation (feet)
60								META-GRANODIORITE; with quartz fine grained	Begin core drilling on 3/28/06; water level at 47 ft	527
61		1	1.2 / 5.0	0	CW	R0 to R1			Lost water recirculation	526
62					MW	R3				525
63					CW	R0 to R1				524
64										523
65		2	1.0 / 5.0	0	CW	R0 to R1			Still losing some water circulation (approx. 200 gallons per 5 ft run)	522
66					MW	R3 to R4				521
67					CW	R0 to R1				520
68										519
69					HW to CW	R0 to R1				518
70										517
71		3	4.2 / 5.0	20	MW	R2 to R3				516
72										515
73					HW	R0 to R1				514
74										513
75		4	1.2 / 4.0	0	CW to HW	R0 to R3		Quartz veins	Still losing some water circulation (200 gallons per 4 ft.)	512
76										511
77										510
78										509
79		6	2.5 / 4.0	33	CW to HW	R0 to R3		META-GRANODIORITE; fine grained; pyrite; meta-diorite xenoliths		508
80									No recovery 80.2 to 82.4 ft	507
81										506
82										505
83		7	2.0 / 2.0	30	CW to HW	R0 to R3		META-GRANODIORITE; fine grained; pyrite; meta-diorite xenoliths		504
84										503
85										502
86		8	4.7 / 5.0	46	CW to HW	R0 to R3				501
87										500
88										499
89										498
90								META-GRANODIORITE		497
91		9	5.0 / 5.0	56	CW to HW	R0 to R3				496
92										495
93										494
94								Quartz vein		493
95										492
96		10	5.0 / 5.0	60	CW to HW	R0 to R3				491
97										490
98										489
99								Dike 98 to 98.8 ft		488

Project Name and Job Number  
 Lee Nuclear Station COL  
 6234-06-3389



ROCK LOG - Boring No. MW-1208

Depth (feet)	Lithology	Run No.	Recovery / Cut	% RQD	Weathering	Strength	In-Situ Testing	Lithology	Remarks	Elevation (feet)
100								Dike 99 to 99.3 ft		487
101		11	1.7 / 5.0	8	CW to HW	R0 to R3				486
102										485
103										484
104										483
105										482
106		12	5.0 / 5.0	52	CW to HW	R0 to R3				481
107										480
108										479
109										478
110								META-GRANODIORITE; bluish gray (5B 5/1); fine to medium grained; quartz; pyrite; manganese oxide staining	End drilling 3/28/06 Begin drilling 3/29/06; water at 38.2 ft	477
111		13	3.9 / 5.0	50	MW to SW	R3 to R4				476
112										475
113								Xenolith of meta-diorite		474
114					CW to HW	R2		Vugs, iron and manganese oxide staining		473
115								BIOTITE SCHIST; greenish black (10Y 2.5/1); fine grained		472
116		14	2.3 / 5.0	10	CW to HW	R2				471
117										470
118										469
119										468
120					MW to SW	R4		META-GRANODIORITE; bluish gray (5B 5/1); xenolith schist		467
121										466
122		15	2.7 / 5.0	40	CW	R0 to R1				465
123								META-DIORITE; black (N 2.5); fine grained; iron staining		464
124					F	R3 to R4				463
125								SAA. CONTINUOUS ROCK.		462
126										461
127		16	4.9 / 5.0	98	F	R3 to R4				460
128										459
129										458
130										457
131								Poorly developed foliation		456
132		17	4.9 / 5.0	98	F	R3 to R4		META-GRANODIORITE; bluish gray (5B 5/1); medium grained		455
133										454
134										453
135								SAA		452
136										451
137		18	5.0 / 5.0	80	F	R3 to R4				450
138										449
139										448





Project Name and Job Number  
 Lee Nuclear Station COL  
 6234-06-3389



**ROCK LOG - Boring No. MW-1208**

Depth (feet)	Lithology	Run No.	Recovery / Cut	% RQD	Weathering	Strength	In-Situ Testing	Lithology	Remarks	Elevation (feet)
140									Boring terminated at 139.3 ft on 3/29/06	447
141									Boring terminated at 139.3 ft on 3/29/06	446
142								Total Depth 139.3 ft.		445
143								Groundwater encountered at 38.2 feet		444
144								Borehole Grouted On 3/29/06		443
145										442
146										441
147										440
148										439
149										438
150										437
151										436
152										435
153										434
154										433
155										432
156										431
157										430
158										429
159										428
160										427
161										426
162										425
163										424
164										423
165										422
166										421
167										420
168										419
169										418
170										417
171										416
172										415
173										414
174										413
175										412
176										411
177										410
178										409
179										408

Project Name and Job Number Lee Nuclear Station COL 6234-06-3389		  SOIL LOG - Boring No. MW-1209	
Type and Diameter of Boring CME Sampler / 8 inch/NQ		Boring Location General site N 1165080 E 1848078	Total Depth 125.5 feet
Drilling Contractor and Rig Gregg/Smith/311025 / CME 55		Elevation and Datum 586.6 feet MSL	Ground Water Depth 51.5 feet
Sampling Method Continuous Sampler		Sample Driving Hammer/Drop NA / NA	No. of Samples 16
		Borehole Inclination -90	Logged by J. Martin
		Reviewed by / Date F. Syms 5/29/06	Date Started 3/28/06
		Reviewed by / Date C. Lane 10-27-07	Date Completed 3/31/06

Depth (feet)	Sample	Sample Type & No.	Uncorrected Blows/6 inches	Recovery (inches)	Water Content	Grain Size	Atterberg Limits	Lithology	Soil Type (USCS)	Lithology	Remarks	Elevation (feet)
0									ML	SILT, trace sand, trace clay (ML); brownish yellow (10YR 6/8); dry to damp; low plasticity; some small to medium gravel; few inches of organic topsoil at top. FILL	Observed auger cuttings to classify above top of first CME sample.	586
1									ML	SILT, sandy (ML); trace clay; yellowish brown (10YR 5/8); dry to damp; with some angular to subangular gravel and saprolite clasts. FILL		585
2									ML			584
3									ML			583
4		CME 1		18					ML			582
5				60					ML			581
6									ML			580
7									ML			579
8									ML			578
9									SP-SM	SAND, silty, gravelly (SP-SM); brownish yellow (10YR 6/8); dry to damp; gravel is small to large; fine sand; quartz subrounded. FILL		577
10		CME 2		24					SP-SM			576
11				60					SP-SM			575
12									ML			574
13									ML			573
14									SM	SILT, clayey (ML); yellowish brown (10YR 5/8); mottled with olive (5YR 5/4); damp; micaceous; fine laminations and lenses of varying density. FILL		572
15									ML	SAND, silty (SM); light yellowish brown (10YR 6/4); damp. FILL		571
16		CME 3		60					SW	SILT (ML); brown (7.5YR 5/4); damp. FILL		570
17				60					SW	SAND, gravelly (SW); yellow (10YR 7/6); damp to dry. FILL		569
18									ML	SILT, (ML); brown (7.5YR 5/4); damp. FILL		568
19									SM	SAND, silty (SM); light yellowish brown (10YR 6/4); damp. FILL		567
20									ML	SILT, (ML); brown (7.5YR 5/4); with intervals of silt and silty sand.		566
21		CME 4		60					ML	Quartz clasts from 20.8 to 21 ft		565
22				60					ML			564
23									ML	SAA; moist to wet silty sand interval		563
24									ML	SAA; brown (7.5YR 5/4); moist. FILL		562
25									ML			561
26		CME 5		60					ML			560
27				60					ML			559
28									ML			558
29									SM	SAND, silty (SM); brown (7.5YR 5/2); wet. FILL		557
30									SM			556
31		CME 6		60					ML	SILT, (ML); strong brown (7.5YR 5/6); moist; soft; with large saprolite and rock clasts. FILL		555
32				60					ML			554
33									SM			553
34									ML	SAND, silty (SM); strong brown (7.5YR 5/6); wet. FILL		552
35									ML	SILT (ML); light brown to gray (10YR 6/2); moist; with organics. FILL		551
36		CME 7		60					ML	SAA; no organics		550
37				60					ML			549
38									ML	SAA; strong brown (7.5YR 5/6); moist to damp. FILL		548
39									ML	SILT, sandy (ML); yellowish brown (10YR 5/6); moist to damp. FILL		547
40									ML			547

Project Name and Job Number  
 Lee Nuclear Station COL  
 6234-06-3389



SOIL LOG - Boring No. MW-1209



Depth (feet)	Sample	Sample Type & No.	Uncorrected Blows/6 inches	Recovery (inches)	Water Content	Grain Size	Atterberg Limits	Lithology	Soil Type (USCS)	Lithology	Remarks	Elevation (feet)
40												546
41		CME 8		60/60						SILT, sandy (ML); yellowish brown (10YR 5/6); moist to damp. FILL <i>(Continued from previous page)</i>		545
42										SAA; yellowish brown (10YR 3/6); large roots in fill		544
43									SP	SAND (SP); yellowish brown (10YR 5/4); trace clay; damp; FILL		543
44									ML	SILT (ML); red (2.5YR 5/6); damp. FILL SAA; wet 43.5 to 44.3 ft, then moist		542
45		CME 9		60/60								541
46												540
47												539
48												538
49										SAA; wet from 48.5 to 48.8 ft.		537
50												536
51		CME 10		60/60					∇	Quartz clasts interval.		535
52												534
53												533
54										SAA; wet from 53.5 to 56 ft. FILL		532
55												531
56		CME 11		50.4/60								530
57										SILT slightly sandy (ML); brown to dark brown (10YR 4/3); moist; organics. ALLUVIUM		529
58												528
59									ML	SILT, sandy (ML); with abundant organics, roots and large rounded to subrounded gravels. ALLUVIUM	End of drilling 3/29/06 Begin drilling 3/30/06; water at 51.5 ft	527
60		CME 12		60/60								526
61												525
62												524
63												523
64												522
65												521
66		CME 13		44.4/60								520
67									CH	CLAY, sandy (CH); very dark grayish brown (10YR 3/2); wet. ALLUVIUM		519
68									SW	SAND, gravelly (SW); gray (2.5Y 5/1); wet; fine to medium quartz gravel. ALLUVIUM		518
69									GW	SAND, gravelly (SW-GW); coarse sand with very large gravel and cobbles at 69.1 ft; gravel is quartz, epidote and granite subangular to angular.		517
70									GM	ALLUVIUM		516
71		CME 14		49.2/60								515
72									ML	GRAVEL silty, clayey; light gray (5Y 7/1); moist; gravel consist of weathered rock fragments.		514
73										SAPROLITE		513
74									ML	SILT, clayey (ML); olive (5Y 4/3); grading to yellowish brown (10YR 5/8); moist; foliated with relict rock texture; micaceous; SAPROLITE		512
75		CME 15		56.4/60								511
76										SILT, (ML); olive (5Y 4/3); yellowish brown (10YR 5/8) to 76.5 ft; micaceous; manganese oxide staining.		510
77												509
78												508
79												507
80												507

Project Name and Job Number  
 Lee Nuclear Station COL  
 6234-06-3389



SOIL LOG - Boring No. MW-1209

Depth (feet)	Sample	Sample Type & No.	Uncorrected Blows/6 inches	Recovery (inches)	Water Content	Grain Size	Atterberg Limits	Lithology	Soil Type (USCS)	Lithology	Remarks	Elevation (feet)
80												506
81		CME 16		45.6 45.6						SILT, (ML); olive (5Y 4/3); yellowish brown (10YR 5/8) to 76.5 ft; micaceous; manganese oxide staining.	See rock log	505
82										(Continued from previous page)		504
83												503
84												502
85												501
86												500
87												499
88												498
89												497
90												496
91												495
92												494
93												493
94												492
95												491
96												490
97												489
98												488
99												487
100												486
101												485
102												484
103												483
104												482
105												481
106												480
107												479
108												478
109												477
110												476
111												475
112												474
113												473
114												472
115												471
116												470
117												469
118												468
119												467
120												467

Project Name and Job Number Lee Nuclear Station COL 6234-06-3389		  ROCK LOG - Boring No. <b>MW-1209</b>	
Type and Diameter of Boring CME Sampler / 8 inch/NQ		Boring Location General site N 1165080 E 1848078	
Drilling Contractor and Rig Gregg/Smith/311025 / CME 55		Elevation and Datum 586.6 feet MSL	Ground Water Depth 51.5 feet
Casing Size and Depth none / 82.3 feet		Length of Core Barrel and Bit 5.2 feet	No. of Core Boxes 2
		Borehole Inclination -90	Logged by J. Martin
		Total Depth 125.5 feet	
		Depth to Bedrock 83.1 feet	
		Date Started 3/28/06	
		Date Completed 3/31/06	

Reviewed by / Date F. Syms 5/29/06  
 Reviewed by / Date M. Gray 10-22-07



Depth (feet)	Lithology	Run No.	Recovery / Cut	% RQD	Weathering	Strength	In-Situ Testing	Lithology	Remarks	Elevation (feet)
83					CW	R0		No recovery	Hollow stem auger refusal at 82.3 ft on 3/30/06	504
84		1	4.0 / 4.7	7	SW to F	R3 to R4		META-GRANODIORITE; light gray (10YR 7/1); medium grained; pyrite visible; feldspar, quartz, biotite, and hornblende	Begin drilling 3/31/06	503
85									Losing water	502
86										501
87										500
88								META-GRANODIORITE; gray (5Y 6/1); medium grained with pyrite; feldspar, quartz, hornblende, biotite, vuggy		499
89		2	1.2 / 5.0	0	SW to CW	R0 to R4				498
90										497
91										496
92										495
93										494
94		3	0.1 / 5.0	0	CW	R0 to R3			Low recovery zone; partially weathered rock	493
95										492
96										491
97										490
98										489
99		4	0.0 / 5.0	0	CW	R0				488
100										487
101										486
102										485
103										484
104		5	1.8 / 4.0	15	SW to CW	R0 to R3				483
105										482
106										481
107								META-DIORITE; black (2.5Y 2.5/1); fine grained; some pyrite on fracture faces; phyllitic/shistose texture	Low recovery zone; partially weathered rock	480
108		6	0.9 / 5.0	0	SW to CW	R0 to R3				479
109										478
110								Interval of vuggy phyllite about 2 inch thick		477
111								SAA; gray (5Y 6/1); grain size lost to schistosity; increase mica.		476
112										475
113		7	4.6 / 5.0	44	SW to F	R2 to R4		META-GRANODIORITE; Bluish gray (5B 5/1); medium to coarse grained; pyllitic; feldspar, quartz, hornblende, biotite		474
114										473
115										472
116										471
117								SAA; slight color change to pinkish yellow of feldspar due to alteration. CONTINUOUS ROCK.		470
118		8	5.0 / 5.0	100	F	R4 to R5				469
119										468
120										467
121										466
122								SAA.		465

Project Name and Job Number  
 Lee Nuclear Station COL  
 6234-06-3389



ROCK LOG - Boring No. MW-1209

Depth (feet)	Lithology	Run No.	Recovery / Cut	% RQD	Weathering	Strength	In-Situ Testing	Lithology	Remarks	Elevation (feet)
123		9	4.5 / 4.5	100	F	R4 to R5		SAA.		464
124										463
125										462
126									Coring terminated on 3/31/06	461
127										460
128								Total Depth 125.5 ft.		459
129								Groundwater encountered at 51.5 feet		458
130								Borehole Grouted On 4/2/06		457
131										456
132										455
133										454
134										453
135										452
136										451
137										450
138										449
139										448
140										447
141										446
142										445
143										444
144										443
145										442
146										441
147										440
148										439
149										438
150										437
151										436
152										435
153										434
154										433
155										432
156										431
157										430
158										429
159										428
160										427
161										426
162										425

Project Name and Job Number Lee Nuclear Station COL 6234-06-3389		  SOIL LOG - Boring No. MW-1210	
Type and Diameter of Boring CME Sampler / 7 inch/NQ		Boring Location Unit 2 adjacent N 1165324 E 1847451	Total Depth 38 feet
Drilling Contractor and Rig MACTEC/White/331145 / CME 55 LC		Elevation and Datum 589.4 feet MSL	Ground Water Depth 15 feet
Sampling Method Continuous Sampler/Standard		Sample Driving Hammer/Drop NA / NA	No. of Samples 23
		Borehole Inclination -90	Logged by E. Weldon
		Date Started 3/20/06	Date Completed 3/20/06

Reviewed by / Date F. Syms 5/20/06  
 Reviewed by / Date C. Lane 10-27-07

Depth (feet)	Sample	Sample Type & No.	Uncorrected Blows/6 inches	Recovery (inches)	Water Content	Grain Size	Atterberg Limits	Lithology	Soil Type (USCS)	Lithology	Remarks	Elevation (feet)
0									ML		Drilled with hollow stem auger to 3.5 ft; classified auger cuttings.	589
1												588
2												587
3												586
4												585
5												584
6		CME 1		60/60								583
7												582
8												581
9												580
10												579
11		CME 2		60/60								578
12												577
13												576
14									ML			575
15									ML	SILT clayey (ML); red (2.5YR 4/8); damp; high plasticity; poorly graded		574
16		CME 3		60/60								573
17												572
18												571
19									ML			570
20												569
21		CME 4		44.4/60						SILT sandy (ML); reddish brown (5YR 5/6); wet; <15% sand; <10% clay; thick black manganese oxide along broken surfaces. RESIDUUM		568
22												567
23												566
24										SAA; yellowish red (5YR 5/6); damp. RESIDUUM		565
25												564
26		CME 5		60/60					ML			563
27										SILT sandy (ML); yellow (10YR 7/6); damp; <15% sand; <10% clay; relic rock texture; SAPROLITE		562
28												561
29										SAA; wet; low plasticity; >30% sand; <10% clay. SAPROLITE		560
30												559
31		CME 6		42/60					ML			558
32										SILT clayey (ML); white (2.5Y 8/0).SAPROLITE		557
33												556
34									ML			555
35										SILT sandy (ML); very pale brown (10YR 7/2 to 7/3) to light gray (10YR 8/1 to 7/1); very moist to damp; low plasticity; relict texture of meta igneous rock. SAPROLITE		554
36		CME 7		39.6/54								553
37												552
38											End of drilling 3/20/06; water level at 15 ft. See MW-1210A.	551
39												550
40												550



Project Name and Job Number  
 Lee Nuclear Station COL  
 6234-06-3389



**SOIL LOG - Boring No. MW-1210**

Depth (feet)	Sample	Sample Type & No.	Uncorrected Blows/6 inches	Recovery (inches)	Water Content	Grain Size	Atterberg Limits	Lithology	Soil Type (USCS)	Lithology	Remarks	Elevation (feet)
40												549
41										Total Depth 38 ft. Groundwater encountered at 15 feet Borehole Grouted On 6/12/06		548
42												547
43												546
44												545
45												544
46												543
47												542
48												541
49												540
50												539
51												538
52												537
53												536
54												535
55												534
56												533
57												532
58												531
59												530
60											529	
61											528	
62											527	
63											526	
64											525	
65											524	
66											523	
67											522	
68											521	
69											520	
70											519	
71											518	
72											517	
73											516	
74											515	
75											514	
76											513	
77											512	
78											511	
79											510	
80											510	



Project Name and Job Number Lee Nuclear Station COL 6234-06-3389		  SOIL LOG - Boring No. <b>MW-1210A</b>	
Type and Diameter of Boring Wash Rotary / NQ core / 3 inch		Boring Location Unit 2 adjacent N 1165324 E 1847455	Total Depth 126.3 feet
Drilling Contractor and Rig MACTEC/White/331145 / CME 55 LC		Elevation and Datum 589.4 feet MSL	Ground Water Depth 16.6 feet
Sampling Method Rock core/SPT		Sample Driving Hammer/Drop 140 lbs / 30 inches	No. of Samples 19
		Borehole Inclination -90	Logged by E. Weldon
			Date Started 3/21/06
			Date Completed 3/23/06

Reviewed by / Date F. Syms 5/20/06

Reviewed by / Date C. Lane 10-27-07

Depth (feet)	Sample	Sample Type & No.	Uncorrected Blows/6 inches	Recovery (inches)	Water Content	Grain Size	Atterberg Limits	Lithology	Soil Type (USCS)	Lithology	Remarks	Elevation (feet)
0												589
1												588
2												587
3												586
4												585
5												584
6												583
7												582
8												581
9												580
10												579
11												578
12												577
13												576
14												575
15												574
16												573
17									∇			572
18												571
19												570
20												569
21												568
22												567
23												566
24												565
25												564
26												563
27												562
28												561
29												560
30												559
31												558
32												557
33												556
34												555
35												554
36												553
37												552
38												551
39												550
40			0									550

Project Name and Job Number  
 Lee Nuclear Station COL  
 6234-06-3389



SOIL LOG - Boring No. MW-1210A



Depth (feet)	Sample	Sample Type & No.	Uncorrected Blows/6 inches	Recovery (inches)	Water Content	Grain Size	Atterberg Limits	Lithology	Soil Type (USCS)	Lithology	Remarks	Elevation (feet)
40		CORE		48						No recovery; drilled with NQ core barrel		549
41												548
42										No recovery; drilled with NQ core barrel		547
43												546
44		CORE		0								545
45				60								544
46												543
47										No recovery; drilled with NQ core barrel		542
48												541
49		CORE		0								540
50				60								539
51												538
52												537
53		SPT 1	5 4 6	12 24					ML	SILT sandy (ML); brownish yellow to white (10YR 6/6 to 10YR 8/1); damp; <15% sand; poorly graded; low to medium plasticity. SAPROLITE SILT sandy, gravelly (ML); white (2.5YR 8/1) to yellow (10YR 7/6); damp; >30% sand; <15% clay; fine to coarse sand. SAPROLITE	Started SPT sampler	536
54		SPT 2	4 8 9	19.2 24								
55												534
56												533
57												532
58												531
59		SPT 3	3 6 13	18 18						SAA; pale yellow (5Y 7/2 to 7/3) to olive yellow (2.5Y 6/6), with white (2.5Y 8/1) damp; >30% sand, <15% clay; relict rock texture. SAPROLITE		530
60												
61												528
62												527
63												526
64		SPT 4	7 8 11	16.8 18						SILT sandy (ML); white to yellow (2.5Y 8/1 to 2.5Y 7/4); damp; <20% sand; <15% clay; poorly graded; relict rock texture. SAPROLITE		525
65												
66												523
67												522
68												521
69		SPT 5	9 12 21	18 18								520
70												519
71											End of day 3/21/06 Begin day 3/22/06; water at 16.5 ft	518
72		SPT 6	21 30 35	16.8 18						SAA; white to dark yellowish brown (10YR 8/1 to 10YR 4/4); damp; sand ~40%, clay <10%; fine grained sand. SAPROLITE		517
73												
74		SPT 7	22 25 38	16.8 18						SAA; fine to medium grained; micaceous		515
75												514
76												513
77		SPT 8	9 19 31	18 18						SAA; white to dark yellowish brown (10YR 8/1 to 10YR 3/4); damp; sand ~ 40 to 50%; <10% clay; fine grained; relict foliation 60° dip; micaceous. SAPROLITE		512
78												
79		SPT	6 9	21.6					ML	SILT clayey (ML); dark yellowish brown (10YR 3/4);		510

Project Name and Job Number  
 Lee Nuclear Station COL  
 6234-06-3389





SOIL LOG - Boring No. MW-1210A

Depth (feet)	Sample	Sample Type & No.	Uncorrected Blows/6 inches	Recovery (inches)	Water Content	Grain Size	Atterberg Limits	Lithology	Soil Type (USCS)	Lithology	Remarks	Elevation (feet)
80		9	15	18					ML	damp; <15% clay; very poorly graded; low plasticity; micaceous. SAPROLITE		509
81												508
82		SPT 10	5 7	18 18						SAA; dark grayish brown (10YR 4/4 to 3/2); damp. SAPROLITE		507
83												506
84												505
85		SPT 11	7 12	18 18								504
86												503
87		SPT 12	7 11	16.8 18					ML	SILT (ML); dark olive gray (5Y 3/2); damp; <5% sand; <10% clay; relict texture; several thin white veins. SAPROLITE		502
88												501
89												500
90		SPT 13	9 12	18 18						SAA; very dark grayish brown (2.5Y 3/2); damp; <10% sand or clay; relict foliation 55°. SAPROLITE		499
91												498
92		SPT 14	21 25	18 18						SAA; sub vertical iron stained vein (0.5 cm). SAPROLITE		497
93			50									496
94												495
95		SPT 15	11 21	15.6 18					ML	SILT sandy, gravelly (ML); very dark grayish brown (2.5Y 3/2); mottled with red, white and black manganese; damp; fine to coarse sand <15%; fine to medium grained gravel <10%; non plastic.	96.3 ft started NQ coring - See rock log.	494
96												493
97		SPT 16	50/2	1.8 2					ML	SAPROLITE		492
98										SILT sandy, gravelly (ML); black; dark yellowish brown and white (2.5Y 2/1, 10 YR 4/6, 2.5Y 8/1); damp. PARTIALLY WEATHERED ROCK		491
99												490
100												489
101												488
102												487
103												486
104												485
105												484
106												483
107												482
108												481
109												480
110												479
111												478
112												477
113												476
114												475
115												474
116												473
117												472
118												471
119												470
120												470

Project Name and Job Number Lee Nuclear Station COL 6234-06-3389		  ROCK LOG - Boring No. <b>MW-1210A</b>	
Type and Diameter of Boring Wash Rotary / NQ core / 3 inch		Boring Location Unit 2 adjacent N 1165324 E 1847455	Total Depth 126.3 feet
Drilling Contractor and Rig MACTEC/White/331145 / CME 55 LC		Elevation and Datum 589.4 feet MSL	Ground Water Depth 16.6 feet
Casing Size and Depth 3.75 inch / 96.3 feet		Length of Core Barrel and Bit 8 feet	No. of Core Boxes 6
		Borehole Inclination -90	Logged by E. Weldon
		Date Started 3/21/06	Date Completed 3/23/06

Reviewed by / Date F. Syms 5/20/06  
 Reviewed by / Date M. Gray 10-22-07



Depth (feet)	Lithology	Run No.	Recovery / Cut	% RQD	Weathering	Strength	In-Situ Testing	Lithology	Remarks	Elevation (feet)
97								META-GRANODIORITE; light gray (5YR 7/1); coarse, crystalline; probably pegmatite vein; manganese dendritic formation and white mica on fracture surfaces; minor rounded inclusions of intrusive dark igneous rocks.	Started NQ coring 7/22/06	493
98										492
99		11	2.0 / 5.0	28	F	R4 to R5			100% water loss	491
100										490
101										489
102								META-GRANODIORITE (MICA SCHIST); black (7.5YR 2.5/1) with white (7.5YR 8/1) veins of calcite; equigranular; fine to coarse grained; strong foliation 45°; mica present and possible chlorite, minor pyrite. CONTINUOUS ROCK.		488
103										487
104		12	4.9 / 5.0	78	F	R3 to R4				486
105										485
106										484
107								META-DIORITE; with thick (1 to 1.5 ft) quartzite veins; low angle 10° laminations of calcite crosscut 45° to foliation; pyrite is parallel to the low angle calcite veins		483
108										482
109		13	5.0 / 5.0	84	F	R4				481
110										480
111										479
112								META-DIORITE; white, black, and greenish black; hornblende (diopside); abundant calcite, feldspar (albite?), quartz, epidote and chlorite in lower part Migmatite texture from 112 to 115 ft	End of day 3/22/06 Begin day 3/23/06; water at 16.6 ft Still losing all coring water	478
113										477
114		14	5.0 / 5.0	100	F	R5		Minor pyrite		476
115										475
116										474
117								META-DIORITE with epidote, chlorite, garnet (?), orthoclase and calcite		473
118								Red and green assemblages of minerals: epidote, calcite, chlorite, garnet from 116.7 to 117.8 ft		472
119		15	5.0 / 5.0	86	SW to F	R4		META-GRANODIORITE; with light gray mica, quartz and feldspar, xenoblastic porphyroblastic, microcrystalline to coarse grained mafic minerals, mica, chlorite, hornblende very fine grained		471
120										470
121										469
122										468
123										467
124		16	5.0 / 5.0	86	SW to F	R4		Becomes increasingly foliated and sheared; mylonitized; chlorite filling shears along foliations, completely healed.		466
125										465
126										464
127									Coring terminated on 3/23/06	463
128										462
129										461
130								Total Depth 126.3 ft. Groundwater encountered at 16.6 feet Borehole Grouted On 6/12/06		460
131										459
132										458
133										457
134										456
135										455
136										454

Project Name and Job Number Lee Nuclear Station COL 6234-06-3389		  SOIL LOG - Boring No. MW-1211	
Type and Diameter of Boring CME Sampler / 7 inch/NQ		Boring Location Unit 1 adjacent N 1165196 E 1846389	Total Depth 65.5 feet
Drilling Contractor and Rig MACTEC/White/331145 / CME 55 LC		Elevation and Datum 589.3 feet MSL	Ground Water Depth 21.5 feet
Sampling Method Continuous Sampler		Sample Driving Hammer/Drop NA / NA	No. of Samples 3
		Borehole Inclination -90	Logged by J. Cerceo/E. Weldon
		Date Started 3/13/06	Date Completed 3/16/06

Reviewed by / Date F. Syms 5/29/06

Reviewed by / Date C. Lane 10-27-07

Depth (feet)	Sample	Sample Type & No.	Uncorrected Blows/6 inches	Recovery (inches)	Water Content	Grain Size	Atterberg Limits	Lithology	Soil Type (USCS)	Lithology	Remarks	Elevation (feet)
0										Topsoil		589
1									SP-SM	SAND, gravelly (SP-SM); light brown (7.5YR 6/4); dry; fine to coarse grained; ~30% gravel; FILL		588
2		CME 1		56.4/60					ML	SILT, sandy (ML); reddish brown (2.5YR 5/4); dry; 15% sand; some gravel zones; FILL		587
3									SM	SAND, silty (SM); light brown (7.5YR 6/4); dry; fine to coarse grained; with some gravel zones; FILL		586
4												585
5												584
6												583
7		CME 2		27.6/60					SP	SAND, gravelly (SP); very pale brown (10YR 7/3); dry; fine to coarse; ~35% gravel, ~10% silt; FILL		582
8									ML	SILT, sandy (ML); red (2.5YR 4/6); dry to damp; fine sand; trace clay; some gravel; FILL		581
9												580
10												579
11		CME 3		27.6/30					SM	SAND, silty (SM); gray (5YR 6/1); wet; fine to medium grained; trace gravel; FILL	End of CME sampling	578
12											See rock log	577
13											Begin rock coring, see rock log	576
14												575
15												574
16												573
17												572
18												571
19												570
20												569
21												568
22												567
23												566
24												565
25												564
26												563
27												562
28												561
29												560
30												559
31												558
32												557
33												556
34												555
35												554
36												553
37												552
38												551
39												550
40												550

Project Name and Job Number Lee Nuclear Station COL 6234-06-3389		  ROCK LOG - Boring No. <b>MW-1211</b>	
Type and Diameter of Boring CME Sampler / 7 inch/NQ		Boring Location Unit 1 adjacent N 1165196 E 1846389	
Drilling Contractor and Rig MACTEC/White/331145 / CME 55 LC		Elevation and Datum 589.3 feet MSL	Ground Water Depth 21.5 feet
Casing Size and Depth 3.5 inch / 13 feet		Length of Core Barrel and Bit 8.1 feet	No. of Core Boxes 4
		Borehole Inclination -90	Logged by J. Cerceo/E. Weldon
		Total Depth 65.5 feet	
		Depth to Bedrock 12.5 feet	
		Date Started 3/13/06	
		Date Completed 3/16/06	

Reviewed by / Date F. Syms 5/29/06

Reviewed by / Date M. Gray 10-22-07

Depth (feet)	Lithology	Run No.	Recovery / Cut	% RQD	Weathering	Strength	In-Situ Testing	Lithology	Remarks	Elevation (feet)
13		1	0.0 1.0	0	CW			META-GRANODIORITE; with quartzite vein (4 inch) light to medium gray; equigranular		576
14		2	2.5 2.5	60	SW	R3		META-QUARTZ DIORITE; medium gray; schistose (micas aligning in planes); upper one foot more weathered and higher K-spar content		575
15								SAA; gray; coarse equigranular; schistose to mylonitized texture		574
16										573
17										572
18		3	5.0 5.0	92	SW to F	R3 to R4				571
19										570
20										569
21										568
22								∇ META-QUARTZ DIORITE; medium gray; coarse equigranular; slightly schistose		567
23		4	5.0 5.0	60	SW to F	R3 to R4				566
24								META-GRANODIORITE; above contact with meta-quartz diorite gradual; increase in K-spar		565
25										564
26								SAA; very pale brown (10YR 7/3); to white (10YR 8/1); fine to coarse equigranular to migmatite		563
27										562
28		5	4.8 5.0	38	SW to HW	R2 to R3				561
29										560
30										559
31								META-QUARTZ DIORITE; above contact with meta-granodiorite transitional within 0.5 ft noted by increase in quartz and decrease in orthoclase and light pink to medium gray	End of day 3/14/06	558
32									Begin day 3/15/06	557
33		6	4.1 5.0	54	F	R4 to R5		META-QUARTZ DIORITE; gray (N 6); fine to medium grained; closed to moderately spaced healed joints/fractures		556
34										555
35										554
36								SAA; mylonitized shears are often conjugate pairs or subvertical; calcite crystallized along shears		553
37										552
38		7	4.2 4.4	64	SW to MW	R3				551
39										550
40										549
41								SAA; but more inclusions (mafic and felsic)		548
42								CONTINUOUS ROCK		547
43		8	4.9 5.0	82	SW to F	R3 to R4				546
44										545
45										544
46										543
47										542
48		9	4.9 5.0	100	SW	R3				541
49										540
50										539
51									End of day 3/15/06	538
52									Begin day 3/16/06; water level 21.5 ft	537



Project Name and Job Number  
 Lee Nuclear Station COL  
 6234-06-3389



ROCK LOG - Boring No. MW-1211

Depth (feet)	Lithology	Run No.	Recovery / Cut	% RQD	Weathering	Strength	In-Situ Testing	Lithology	Remarks	Elevation (feet)							
53	[Hatched pattern]	10	5.0	82	SW	R4		META-GRANODIORITE; gray; fine to coarse grained		536							
54			5.0							535							
55													534				
56	[Hatched pattern]	11	5.0 5.0	100	SW to F	R4		META-DIORITE; medium to dark gray, fine to coarse grained; foliation dips ~10°; with quartz; plagioclase, and minor orthoclase		533							
57						R3 to R4				532							
58																531	
59	[Hatched pattern]	12	4.9 5.1	80	SW to F	R3				530							
60																	529
61																	
62										527							
63										526							
64										525							
65										524							
66									Coring terminated on 3/16/06	523							
67										522							
68								Total Depth 65.5 ft.		521							
69								Groundwater encountered at 21.5 feet		520							
70								Borehole Grouted On 3/17/06		519							
71										518							
72										517							
73										516							
74										515							
75										514							
76										513							
77										512							
78										511							
79										510							
80										509							
81										508							
82										507							
83										506							
84										505							
85										504							
86										503							
87										502							
88										501							
89										500							
90										499							
91										498							
92										497							



Project Name and Job Number Lee Nuclear Station COL 6234-06-3389		  SOIL LOG - Boring No. MW-1212	
Type and Diameter of Boring CME Sampler / 8 inch		Boring Location Unit 1 CT N 1165375 E 1845450	Total Depth 22 feet
Drilling Contractor and Rig TRIGON/Wichard/190742 / CME 850		Elevation and Datum 609.7 feet MSL	Ground Water Depth N/A
Sampling Method Continuous Sampler		Sample Driving Hammer/Drop NA / NA	No. of Samples 4
		Borehole Inclination -90	Logged by J. Cerceo
		Date Started 3/18/06	Date Completed 3/19/06

Reviewed by / Date F. Syms 5/29/06

Reviewed by / Date C. Lane 10-27-07

Depth (feet)	Sample	Sample Type & No.	Uncorrected Blows/6 inches	Recovery (inches)	Water Content	Grain Size	Atterberg Limits	Lithology	Soil Type (USCS)	Lithology	Remarks	Elevation (feet)
0												609
1									GP	GRAVEL sandy, silty (GP); gray (N 6); dry; fine.		608
2									SM	FILL SAND silty (SM); yellowish red (5YR 5/8); dry; fine to medium grained; >15% silt; little fine gravel with trace clay and rock fragments. FILL		607
3												606
4												605
5												604
6		CME 1		33.6/60								603
7												602
8												601
9									ML	SILT sandy (ML); strong brown (7.5YR 5/6); damp; fine to medium grained; sand >30%; fine gravel <5%; low plasticity; micaceous. SAPROLITE	End drilling 3/18/06 Begin drilling 3/19/06; no water encountered	600
10												599
11		CME 2		52.8/60								598
12												597
13												596
14												595
15												594
16		CME 3		22.8/60					SM	SAND silty (SM); brownish yellow (10YR 6/8); dry to damp; fine to medium grained; <10% silt; micaceous. SAPROLITE		593
17												592
18												591
19									SM	SAND silty (SM); pinkish gray (7.5YR 7/2); dry; >10% silt; appreciable rock fragments; PARTIALLY WEATHERED ROCK		590
20		CME 4		42/41							Offset to MW-1212A See rock log	589
21												588
22												587
23												586
24												585
25												584
26												583
27												582
28												581
29												580
30												579
31												578
32												577
33												576
34												575
35												574
36												573
37												572
38												571
39												570
40												570



Project Name and Job Number Lee Nuclear Station COL <b>MACTEC</b> <b>WLA</b> 6234-06-3389		<b>ROCK LOG - Boring No. MW-1212A</b>	
Type and Diameter of Boring NQ2 core / 3 inch		Boring Location Unit 1 CT N 1165371 E 1845450	Total Depth 89.2 feet
Drilling Contractor and Rig TRIGON/Wichard/190742 / CME 850		Elevation and Datum 609.3 feet MSL	Ground Water Depth 32.9 feet
Casing Size and Depth 3.5 inch / 20.2 feet		Length of Core Barrel and Bit 8.1 feet	No. of Core Boxes 5
		Borehole Inclination -90	Logged by J. Cerceo
		Date Started 3/20/06	Date Completed 3/21/06

Reviewed by / Date F. Syms 5/29/06  
 Reviewed by / Date M. Gray 10-22-07



Depth (feet)	Lithology	Run No.	Recovery / Cut	% RQD	Weathering	Strength	In-Situ Testing	Lithology	Remarks	Elevation (feet)
21								Drilled without sampling to 20.2 ft. See MW-1212	Begin NQ core	589
22		1	3.6 / 5.0	6	MW	R3		META-GRANODIORITE; greenish gray (5GY 6/1) to light gray (N 7); fine grained; biotite rich; massive Silicified zone from 21 to 22.9 ft		588
23								No recovery from 23.3 to 24.2 ft		587
24								Developed gneissic texture from 24.2 to 25.2 ft		586
25								META-GRANODIORITE, silty, fine sand, rock highly weathered. PARTIALLY WEATHERED ROCK.		585
26		2	0.7 / 5.0	0	CW					584
27										583
28										582
29										581
30										580
31								META-GRANODIORITE; light greenish gray (10GY 7/1); fine grained; foliated; vugs 2 to 5 mm in width; biotite rich quartz plagioclase	Losing water (100 gallons per 5 ft. )	579
32		3	4.5 / 5.0	18	MW	R3				578
33										577
34								Vugs increase in size, stained with manganese oxide from 33.2 to 35 ft		576
35					CW	R0				575
36								SAA; light greenish gray (10GY 7/1); highly weathered zone; fine grained. PARTIALLY WEATHERED ROCK.		574
37		4	4.9 / 5.0	54	HW	R0 to R1				573
38										572
39										571
40					SW to F	R4				570
41									Losing more water (200 gallons per 5 ft. )	569
42		5	5.0 / 5.0	84	SW to F	R4				568
43										567
44										566
45										565
46										564
47		6	5.0 / 5.0	56	SW to F	R4				563
48										562
49										561
50										560
51								META-GRANODIORITE; bluish gray (5PB 6/1). CONTINUOUS ROCK.		559
52										558
53		7	4.9 / 5.0	88	SW to F	R4				557
54										556
55										555
56									Losing water (200 gallons per 3 ft. )	554
57										553
58		8	5.0 / 5.0	90	SW to F	R4				552
59										551
60										550

Project Name and Job Number  
 Lee Nuclear Station COL  
 6234-06-3389



ROCK LOG - Boring No. MW-1212A



Depth (feet)	Lithology	Run No.	Recovery / Cut	% RQD	Weathering	Strength	In-Situ Testing	Lithology	Remarks	Elevation (feet)
61										549
62										548
63		9	5.0 / 5.0	82	SW to F	R4				547
64										546
65										545
66								META-GRANODIORITE; bluish gray (5PB 6/1); fine grained; slightly foliated; biotite speckled; manganese oxide stained vugs	Losing water (100 gallons per 1 ft.)	544
67		10	4.0 / 4.0	66	SW	R3				543
68										542
69								QUARTZITE; light gray (5Y 7/1)		541
70								META-GRANODIORITE; bluish gray (5PB 6/1)	End drilling 3/20/06 Begin drilling 3/21/06; water level at 31 ft	540
71										539
72		11	5.0 / 5.0	84	SW	R3 to R4				538
73										537
74										536
75										535
76										534
77		12	5.0 / 5.0	64	SW	R3 to R4				533
78										532
79										531
80										530
81								SAA; fine; foliated vugs with manganese oxide staining.		529
82		13	5.0 / 5.0	94	SW	R4				528
83										527
84										526
85								SAA; bluish gray (5PB 6/1) to bluish black (10B 2.5/1); fine grained; foliated; quartz veins; manganese oxide stained vugs		525
86										524
87		14	4.9 / 5.0	100	SW to F	R4				523
88										522
89										521
90									End drilling 3/21/06; coring terminated	520
91									On 3/22/06; water at 32.9 ft	519
92								Total Depth 89.2 ft.		518
93								Groundwater encountered at 32.9 feet		517
94								Borehole Grouted On 3/22/06		516
95										515
96										514
97										513
98										512
99										511
100										510

Project Name and Job Number Lee Nuclear Station COL 6234-06-3389		  SOIL LOG - Boring No. MW-1213	
Type and Diameter of Boring CME Sampler / 8 inch/NQ		Boring Location Switchyard N 1164716 E 1847770	
Drilling Contractor and Rig MACTEC/Christian/211797 / CME 75		Elevation and Datum 578.5 feet MSL	
Sampling Method Continuous Sampler		Ground Water Depth 10.1 feet	
		Sample Driving Hammer/Drop NA / NA	
		No. of Samples 6	
		Date Started 4/4/06	
		Borehole Inclination -90	
		Logged by J. Cerceo	
		Date Completed 4/10/06	

Reviewed by / Date F. Syms 5/29/06

Reviewed by / Date C. Lane 10-27-07

Depth (feet)	Sample	Sample Type & No.	Uncorrected Blows/6 inches	Recovery (inches)	Water Content	Grain Size	Atterberg Limits	Lithology	Soil Type (USCS)	Lithology	Remarks	Elevation (feet)
0									GP	GRAVEL, silty, sandy (GP); 0.3 ft of topsoil. FILL	Observed auger cuttings to classify above top of first CME sample.	578
1								ML	SILT, sandy (ML); red (2.5YR 3/6); dry. FILL	577		
2												576
3												575
4									SM	SAND, silty (SM); brown (7.5YR 4/3); dry; 30% silt; trace gravel; rock fragments. FILL		574
5		CME 1		60								573
6				60								572
7												571
8												570
9												569
10												568
11		CME 2		60								567
12				60								566
13												565
14												564
15												563
16		CME 3		60								562
17				60								561
18									ML	SILT, (ML); yellowish red (5YR 4/6); moist to wet; no to low plasticity. RESIDUUM	Water on sampler	560
19												559
20												558
21		CME 4		39.6								557
22				60								556
23												555
24												554
25												553
26		CME 5		34.8								552
27				60								551
28												550
29												549
30												548
31		CME 6		28.8								547
32				60					SM	SAND, silty (SM); pale brown (10YR 6/3); damp to moist; <10% silt; dark rock fabric like veins.	Auger refusal at 34 ft, see rock log	546
33										PARTIALLY WEATHERED ROCK		545
34		CME 7		0								544
35				6								543
36												542
37												541
38												540
39												539
40												

Project Name and Job Number Lee Nuclear Station COL 6234-06-3389		  ROCK LOG - Boring No. <b>MW-1213</b>	
Type and Diameter of Boring CME Sampler / 8 inch/NQ		Boring Location Switchyard N 1164716 E 1847770	
Drilling Contractor and Rig MACTEC/Christian/211797 / CME 75		Elevation and Datum 578.5 feet MSL	Ground Water Depth 10.1 feet
Casing Size and Depth 2 inch / 34 feet		Length of Core Barrel and Bit 13.1 feet	No. of Core Boxes 4
		Borehole Inclination -90	Logged by J. Cerceo
		Total Depth 78.3 feet	
		Depth to Bedrock 52.6 feet	
		Date Started 4/4/06	
		Date Completed 4/10/06	

Reviewed by / Date F. Syms 5/29/06  
 Reviewed by / Date M. Gray 10-22-07



Depth (feet)	Lithology	Run No.	Recovery / Cut	% RQD	Weathering	Strength	In-Situ Testing	Lithology	Remarks	Elevation (feet)
34	[Patterned Lithology]	1	2.9 / 4.3	0	RS	R0		SAND silty (SM); pale brown (10YR 6/3); wet; <10% silt. PARTIALLY WEATHERED ROCK	End drilling on 4/4/06 Begin drilling 4/5/06; water level at 18.4 ft	544
35										543
36		542								
37		541								
38		540								
39		2	0.3 / 5.0	0	RS	R0				539
40										538
41		537								
42		536								
43		535								
44	534									
45	3	0.0 / 5.0	0	RS	R0	533				
46						532				
47	531									
48	530									
49	529									
50	4	1.6 / 5.0	0	RS	R0	528				
51						527				
52	526									
53	525									
54	524									
55	5	1.1 / 4.0	0	HW	R3	523				
56						522				
57	521									
58	520									
59	6	0.9 / 1.0	0	HW	R3	519				
60						518				
61	517									
62	516									
63	515									
64	7	5.0 / 5.0	30	HW to MW	R3	514				
65						513				
66	512									
67	511									
68	510									
69	8	2.5 / 2.5	60	MW	R3	509				
70						508				
71	507									
72	506									
73	505									
74	504									

Project Name and Job Number  
 Lee Nuclear Station COL  
 6234-06-3389



ROCK LOG - Boring No. MW-1213



Depth (feet)	Lithology	Run No.	Recovery / Cut	% RQD	Weathering	Strength	In-Situ Testing	Lithology	Remarks	Elevation (feet)
74										504
75										503
76		11	4.8 / 5.0	96	F	R3 to R4				502
77										501
78								META-GRANODIORITE; dark bluish gray (10B 4/1); fine grained; calcite, epidote and altered plagioclase filling most fractures.		500
79									Coring terminated at 78.3 ft on 4/10/06	499
80										498
81								Total Depth 78.3 ft. Groundwater encountered at 10.1 feet Borehole Grouted On 4/10/06		497
82										496
83										495
84										494
85										493
86										492
87										491
88										490
89										489
90										488
91										487
92										486
93										485
94										484
95										483
96										482
97										481
98										480
99										479
100										478
101										477
102										476
103										475
104										474
105										473
106										472
107										471
108										470
109										469
110										468
111										467
112										466
113										465
114										465

Project Name and Job Number Lee Nuclear Station COL 6234-06-3389		  SOIL LOG - Boring No. <b>MW-1214</b>	
Type and Diameter of Boring CME Sampler / 7 inch		Boring Location Switchyard N 1164174 E 1847143	Total Depth 15 feet
Drilling Contractor and Rig MACTEC/White/331145 / CME 55 LC		Elevation and Datum 604.5 feet MSL	Ground Water Depth N/A
Sampling Method Continuous Sampler		Sample Driving Hammer/Drop NA / NA	No. of Samples 3
		Borehole Inclination -90	Logged by E. Weldon
		Date Started 3/17/06	Date Completed 3/17/06

Reviewed by / Date F. Syms 5/23/06

Reviewed by / Date C. Lane 10-27-07

Depth (feet)	Sample	Sample Type & No.	Uncorrected Blows/6 inches	Recovery (inches)	Water Content	Grain Size	Atterberg Limits	Lithology	Soil Type (USCS)	Lithology	Remarks	Elevation (feet)
0												604
1										Augered to 3.5 ft without sampling.	Auger drilled to 3.5 ft to begin CME sampler	603
2												602
3												601
4									ML	SILT clayey (ML); light yellowish brown (10YR 6/4) damp; <15% clay; very micaceous. SAPROLITE		600
5												599
6		CME 1		60 60						SAA; dark yellowish brown (10YR 4/4).		598
7												597
8												596
9										SILT sandy (ML); yellowish brown (10YR 5/6 to 10YR 5/4); damp; soft; <15 to 20% fine sand; <10% clay some manganese oxide veinlets. SAPROLITE		595
10		CME 2		60 60								594
11												593
12												592
13												591
14		CME 3		18 18						SAA; yellowish brown (10YR 5/4). SAPROLITE		590
15									GM	GRAVEL (GM); yellowish brown (10YR 5/6); damp; <15% fines; PARTIALLY WEATHERED ROCK	Auger refusal 15 ft; moved 5 ft from this hole and extended casing to 16 ft, begin rock coring, see soil log and rock log MW-1214A	589
16												588
17												587
18												586
19												585
20												584
21												583
22												582
23												581
24												580
25												579
26												578
27												577
28												576
29												575
30												574
31												573
32												572
33												571
34												570
35												569
36												568
37												567
38												566
39												565
40												565

Project Name and Job Number Lee Nuclear Station COL 6234-06-3389		  ROCK LOG - Boring No. <b>MW-1214A</b>	
Type and Diameter of Boring NQ core / 8 inch/NQ		Boring Location Switchyard N 1164175 E 1847147	
Drilling Contractor and Rig MACTEC/White/331145 / CME 55 LC		Elevation and Datum 604.5 feet MSL	Ground Water Depth 14 feet
Casing Size and Depth 3 inch / 18 feet		Length of Core Barrel and Bit 8.1 feet	No. of Core Boxes 4
		Borehole Inclination -90	Logged by E. Weldon
		Total Depth 96 feet	
		Depth to Bedrock 16 feet	
		Date Started 3/17/06	
		Date Completed 3/19/06	

Reviewed by / Date F. Syms 5/23/06  
 Reviewed by / Date M. Gray 10-22-07

Depth (feet)	Lithology	Run No.	Recovery / Cut	% RQD	Weathering	Strength	In-Situ Testing	Lithology	Remarks	Elevation (feet)
16	[Hatched pattern]	1	2.5 / 5.0	0	HW to MW	R0 to R3		META-QUARTZ DIORITE; light brownish gray (2.5Y 6/2); porphyroblastic; fine to coarse grained; foliation 45 to 50°. Fractures mainly parallel foliation or break subvertically; minor minerals mica and pyrite; fine grained pyroxene or amphibole; plagioclase and quartz  SAA; dark grayish brown (10YR 4/2)  SAA; (2.5Y 8/1); rock slightly stronger SAA; but heavily fractured; less biotite than above		588
17										587
18		586								
19		585								
20		584								
21		583								
22		582								
23		581								
24	2	3.0 / 5.0	22	HW to MW	R1		SAA; dark grayish brown (10YR 4/2)  SAA; (2.5Y 8/1); rock slightly stronger SAA; but heavily fractured; less biotite than above		580	
25									579	
26	3	3.3 / 5.0	7	MW	R1		SAA; dark grayish brown (10YR 4/2)  SAA; (2.5Y 8/1); rock slightly stronger SAA; but heavily fractured; less biotite than above		577	
27									576	
28	4	2.2 / 5.0	0	HW	R0		META-GRANODIORITE; color change to dark grayish brown; medium to coarse grained; equigranular; crystals aligned parallel to foliation at 30°. PARTIALLY WEATHERED ROCK.		575	
29									574	
30	5	2.6 / 5.0	8	HW	R0		META-GRANODIORITE; with biotite; gray (2.5Y 6/1); fine to coarse grained biotite; quartz, feldspar (plagioclase), other mafics; healed fractures throughout; veins filled with pyrite; minor calcite. PARTIALLY WEATHERED ROCK.		573	
31									572	
32	6	3.4 / 5.0	9	MW	R1		SAA; very pale brown (10YR 7/3); foliation at 30°; abundant incipient fractures.  SAA; medium to coarse grained; porphyroblastic texture; very fine grained minerals, feldspar, quartz	Begin drilling 3/19/04; water at 14 ft; losing some water	571	
33									570	
34	7	5.0 / 5.0	26	SW	R3		META-GRANODIORITE; with biotite; gray (2.5Y 6/1); fine to coarse grained biotite; quartz, feldspar (plagioclase), other mafics; healed fractures throughout; veins filled with pyrite; minor calcite. PARTIALLY WEATHERED ROCK.		569	
35									568	
36	8	5.0 / 5.0	40	SW	R3		SAA; grayish brown (2.5Y 5/2).		567	
37									566	
38									565	
39									564	
40									563	
41									562	
42									561	
43									560	
44									559	
45									558	
46									557	
47									556	
48									555	
49									554	
50									553	
51									552	
52									551	
53									550	
54									549	
55									549	
56										



Project Name and Job Number  
 Lee Nuclear Station COL  
 6234-06-3389



ROCK LOG - Boring No. MW-1214A

Depth (feet)	Lithology	Run No.	Recovery / Cut	% RQD	Weathering	Strength	In-Situ Testing	Lithology	Remarks	Elevation (feet)
56								SAA; grey (5Y 5/1); fine to medium grained; pervasive healed shears; very closed spaced fractures irregular and planar parallel to foliation. Joint surfaces display mica aligned parallel to foliation. Vugs and pits in fractures		548
57										547
58		9	5.0 / 5.0	34	SW	R3				546
59										545
60								META-GRANODIORITE; medium to coarse grained; migmatized/cataclasized textured; abundant iron oxide stains on fracture surfaces		544
61									Still losing some water	543
62										542
63		10	2.2 / 5.0	0	SW	R3				541
64										540
65										539
66								SAA; dark gray (2.5Y 4/1); becoming fine grained near 70 ft.		538
67										537
68		11	2.1 / 5.0	0	SW	R3				536
69										535
70										534
71								SAA; fine grained.		533
72									Losing all water	532
73		12	5.0 / 5.0	80	F	R4		Thin healed shears common, often parallel, some calcite filled; calcite veins (<5 mm) planar to irregular and discontinuous		531
74										530
75										529
76								SAA; gray (2.5Y 6/1).		528
77										527
78		13	4.7 / 5.0	70	F	R4				526
79										525
80					HW to MW	R1		META-GRANODIORITE; gray (5Y 5/1); vugs and pits along foliation and fracture/shear lines; some fractures surfaces stained black. PARTIALLY WEATHERED ROCK.		524
81									Still losing all water	523
82										522
83		14	2.8 / 5.0	0	HW to MW	R1				521
84										520
85					SW	R3				519
86								META-GRANODIORITE biotite rich; gray with foliated sheared (mylonitized); fabric ~40 to 60°. CONTINUOUS ROCK.		518
87								SAA; gray; fine to medium grained throughout core; crystals xenoblastic; very closely spaced irregular fractures; minor calcite veins thin (1 mm); quartz vein (1 cm)		517
88		15	4.8 / 5.0	84	SW	R3				516
89										515
90					SW to F	R4				514
91										513
92										512
93		16	4.8 / 5.0	90	F	R3 to R4				511
94										510
95										509
96										





Project Name and Job Number  
 Lee Nuclear Station COL  
 6234-06-3389



**ROCK LOG - Boring No. MW-1214A**

Depth (feet)	Lithology	Run No.	Recovery / Cut	% RQD	Weathering	Strength	In-Situ Testing	Lithology	Remarks	Elevation (feet)
96									Coring terminated at 96 ft	508
97										507
98										506
99								Total Depth 96 ft.		505
100								Groundwater encountered at 14 feet		504
101								Borehole Grouted On 3/28/06		503
102										502
103										501
104										500
105										499
106										498
107										497
108										496
109										495
110										494
111										493
112										492
113										491
114										490
115										489
116										488
117										487
118										486
119										485
120										484
121										483
122										482
123										481
124										480
125										479
126										478
127										477
128										476
129										475
130										474
131										473
132										472
133										471
134										470
135										469
136										469

Project Name and Job Number Lee Nuclear Station COL 6234-06-3389		  SOIL LOG - Boring No. <b>MW-1215</b>	
Type and Diameter of Boring No samples / 12 inch/8 inch		Boring Location General site N 1166710.545 E 1846624.819	
Drilling Contractor and Rig Geologic / D120 / Air		Elevation and Datum 589.69 feet MSL	Ground Water Depth Not Observed
Sampling Method No sampling		Sample Driving Hammer/Drop NA / NA	No. of Samples 0
		Borehole Inclination -90	Logged by J. Jordan
		Date Started 4/17/06	
		Date Completed 4/17/06	

Reviewed by / Date J. Jordan 4/14/06

Reviewed by / Date CEJ 11/4/2009

Depth (feet)	Sample	Sample Type & No.	Uncorrected Blows/6 inches	Recovery (inches)	Water Content	Grain Size	Atterberg Limits	Lithology	Soil Type (USCS)	Lithology	Remarks	Elevation (feet)
0												589
1											Drilled with 12 inch hollow stem augers	588
2											Refusal at 69 ft. Switched to air drill	587
3												586
4												585
5												584
6												583
7												582
8												581
9												580
10												579
11												578
12												577
13												576
14												575
15												574
16												573
17												572
18												571
19												570
20												569
21												568
22												567
23												566
24												565
25												564
26												563
27												562
28												561
29												560
30												559
31												558
32												557
33												556
34												555
35												554
36												553
37												552
38												551
39												550
40												550

Project Name and Job Number

Lee Nuclear Station COL  
6234-06-3389



**SOIL LOG - Boring No. MW-1215**

Depth (feet)	Sample	Sample Type & No.	Uncorrected Blows/6 inches	Recovery (inches)	Water Content	Grain Size	Atterberg Limits	Lithology	Soil Type (USCS)	Lithology	Remarks	Elevation (feet)
40												549
41											Drilled with 12 inch hollow stem augers	548
42											Refusal at 69 ft. Switched to air drill	547
43												546
44												545
45												544
46												543
47												542
48												541
49												540
50												539
51												538
52												537
53												536
54												535
55												534
56												533
57												532
58												531
59												530
60												529
61												528
62												527
63												526
64												525
65												524
66												523
67												522
68												521
69											Air rotary drilling, easy drilling	520
70												519
71												518
72												517
73												516
74												515
75												514
76												513
77												512
78												511
79												510
80												510



Project Name and Job Number

Lee Nuclear Station COL  
6234-06-3389





**SOIL LOG - Boring No. MW-1215**



Depth (feet)	Sample	Sample Type & No.	Uncorrected Blows/6 inches	Recovery (inches)	Water Content	Grain Size	Atterberg Limits	Lithology	Soil Type (USCS)	Lithology	Remarks	Elevation (feet)
80											Air rotary drilling, harder drilling	509
81											Removed drill rods, hole caved, removed cave-in to 88 ft with 12 inch hollow stem augers, then used 8 inch mud rotary drilling (with water) to remove additional cuttings to 101.5 ft.	508
82											Boring terminated at 101.5 ft, installed well	507
83												506
84												505
85												504
86												503
87												502
88												501
89												500
90												499
91												498
92												497
93												496
94												495
95												494
96												493
97												492
98												491
99												490
100												489
101												488
102												487
103												486
104										Total Depth 101.5 ft.		485
105												484
106												483
107												482
108												481
109												480
110												479
111												478
112												477
113												476
114												475
115												474
116												473
117												472
118												471
119												470
120												470

Project Name and Job Number Lee Nuclear Station COL 6234-06-3389		  SOIL LOG - Boring No. MW-1216	
Type and Diameter of Boring Geoprobe / 2 1/4 inch		Boring Location South of Power Block N 1165171.882 E 1846927.273	
Drilling Contractor and Rig Geologic / Geoprobe		Elevation and Datum 588.009 feet MSL	Ground Water Depth Not Observed
Sampling Method Continuous Sampler		Sample Driving Hammer/Drop NA / NA	No. of Samples 7
		Borehole Inclination -90	Logged by J. Laughlin
		Reviewed by / Date B. Reinicker 8/1/06	Date Started 7/19/06
		Reviewed by / Date CES 11/4/2009	Date Completed 7/19/06

Depth (feet)	Sample	Sample Type & No.	Uncorrected Blows/6 inches	Recovery (inches)	Water Content	Grain Size	Atterberg Limits	Lithology	Soil Type (USCS)	Lithology	Remarks	Elevation (feet)
0									ML	SILT sandy, gravelly (ML); light yellow to tan (2.5Y 8/2); dry; no plasticity; becoming stiff at 2.5 ft. FILL	Using geoprobe sampler for continuous sampling	588
1												587
2		CME 1		42/48								586
3												585
4											Continuous samples were taken using Geoprobe system, which results in a sample similar to a CME Sampler	584
5												583
6		CME 2		40/48					ML	SILT (ML); reddish brown (2.5YR 5/8); no plasticity; RESIDUUM		582
7												581
8												580
9										SILT with some gravel seams; tan (7.5YR 7/4)		579
10		CME 3		44/48								578
11												577
12									SM	SAND silty (SM); yellow brown (2.5Y 7/4); dry		576
13									ML	SILT (ML); reddish brown; no plasticity		575
14		CME 4		44/48					SM	SAND silty (SM); yellow brown (2.5Y 7/4); dry; fine grained; SAPROLITE		574
15												573
16												572
17												571
18		CME 5		44/48						SAA; becoming moist at 18 ft	Becoming moist	570
19												569
20												568
21									SM	SAND silty (SM); light gray (10R 7/1); moist		567
22		CME 6		44/48								566
23										SAA; brown; moist to wet	Moist to wet	565
24												564
25												563
26		CME 7		44/48						SAND silty (SM); brown (10YR 5/6); fine grained; becoming saturated at 25 ft	Saturated appearance	562
27										BORING TERMINATED at 28 ft.		561
28												560
29											Boring terminated	559
30												558
31										Total Depth 28 ft.		557
32												556
33												555
34												554
35												553
36												552
37												551
38												550
39												549
40												548



Project Name and Job Number Lee Nuclear Station COL 6234-06-3389		  SOIL LOG - Boring No. MW-1217	
Type and Diameter of Boring Geoprobe / 2 1/4 inch		Boring Location South of Power Block N 1165042.463 E 1846983.878	
Drilling Contractor and Rig Geologic / Geoprobe		Elevation and Datum 587.635 feet MSL	Ground Water Depth Not Observed
Sampling Method Continuous Sampler		Sample Driving Hammer/Drop NA / NA	No. of Samples 5
		Borehole Inclination -90	Logged by J. Laughlin
		Reviewed by / Date B. Reinicker 8/1/06	Date Started 7/19/06
		Reviewed by / Date CES 11/4/2009	Date Completed 7/19/06

Depth (feet)	Sample	Sample Type & No.	Uncorrected Blows/6 inches	Recovery (inches)	Water Content	Grain Size	Atterberg Limits	Lithology	Soil Type (USCS)	Lithology	Remarks	Elevation (feet)
0									ML	SILT gravelly (ML); gray (10Y 8/1); dry; no plasticity; FILL	Using geoprobe sampler for continuous sampling	587
1		CME 1	46	48					ML	SILT sandy, some gravel (ML); red brown (2.5YR 5/6); dry; no plasticity; FILL		586
2												585
3												584
4												583
5		CME 2	46	48					GW-GM	GRAVEL silty (GW-GM); dry	Continuous samples were taken using Geoprobe system, which results in a sample similar to a CME Sampler	582
6									ML	SILT sandy (ML); (2.5YR 5/6); dry; no plasticity; FILL		581
7												580
8												579
9												578
10		CME 3	46	48					GW-GM	GRAVEL silty (GW-GM); gray; dry		577
11									ML	SAND silty (ML); FILL		576
12												575
13												574
14		CME 4	46	48					GW-GM	GRAVEL; dry (FILL)		573
15									CL	CLAY silty (CL); brown (7.5YR 5/2); moist to wet; RESIDUUM	572	
16											571	
17		CME 5	45.8	45.6					SW	SAND (SW); gray brown; wet to saturated; SAPROLITE	570	
18											569	
19											568	
20											Geoprobe refusal. Boring terminated	567
21												566
22												565
23											Total Depth 19.8 ft.	564
24												563
25												562
26												561
27												560
28												559
29												558
30												557
31												556
32												555
33												554
34												553
35												552
36												551
37												550
38												549
39												548

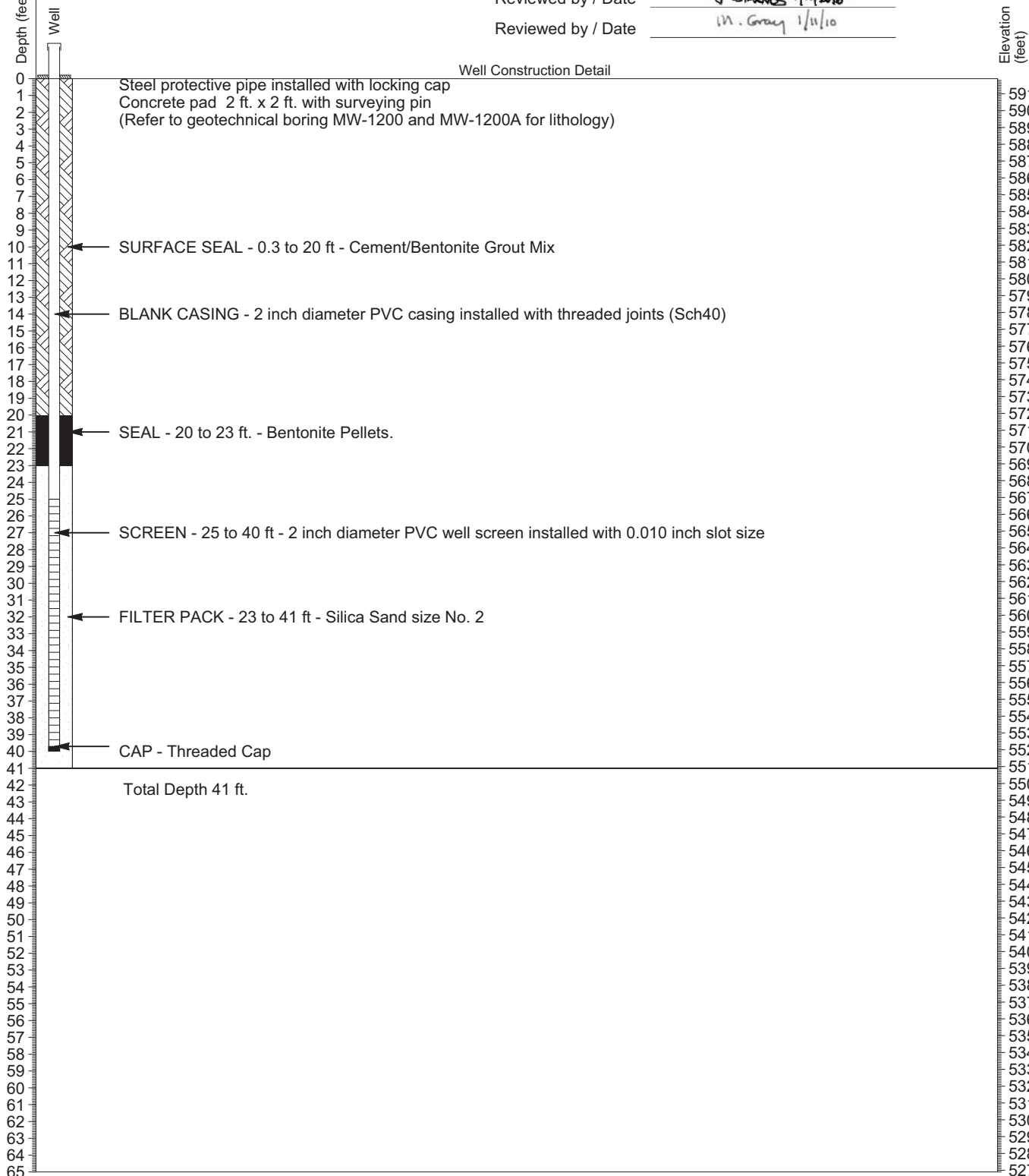
Project Name and Job Number Lee Nuclear Station COL 6234-06-3389		  SOIL LOG - Boring No. <b>MW-1218</b>	
Type and Diameter of Boring Geoprobe / 2 1/4 inch		Boring Location South of Power Block N 1164859.672 E 1847139.635	
Drilling Contractor and Rig Geologic / Geoprobe		Elevation and Datum 588.121 feet MSL	Ground Water Depth Not Observed
Sampling Method Continuous Sampler		Sample Driving Hammer/Drop NA / NA	No. of Samples 4
		Borehole Inclination -90	Logged by J. Laughlin
		Date Started 7/19/06	
		Date Completed 7/19/06	

Reviewed by / Date B. Reinicker 8/1/06  
 Reviewed by / Date CES 11/4/2009



Depth (feet)	Sample	Sample Type & No.	Uncorrected Blows/6 inches	Recovery (inches)	Water Content	Grain Size	Atterberg Limits	Lithology	Soil Type (USCS)	Lithology	Remarks	Elevation (feet)
0										GRAVEL (GP)	Using geoprobe sampler for continuous sampling	588
1									ML	SILT gravelly (ML); tan and light brown (10YR 8/4); dry; no plasticity		587
2		CME 1		46 48								586
3									GM	GRAVEL (GM); predominantly quartz angular grains	Continuous samples were taken using Geoprobe system, which results in a sample similar to a CME Sampler	585
4								ML	SILT gravelly (ML); (10YR 7/4)	584		
5								GM	GRAVEL (GM); predominantly quartz angular grains	583		
6		CME 2		45 48				ML	SILT sandy (ML); tan (10YR 7/6); no plasticity	582		
7												581
8									SM	SAND silty (SM) with gravel seam from 8.5 to 8.75 ft; dry; no plasticity; becoming moist at 10.5 ft	Becomes very dense	580
9												579
10		CME 3		45 48							Becomes moist	578
11												577
12												576
13									GM	GRAVEL (GM)		575
14		CME 4		43 48					SM	SAND silty (SM) (10YR 7/4)		574
15									SM	SAND silty (SM); (10YR 6/8) SAPROLITE	Becomes wet	573
16										BORING TERMINATED at 16 ft	Boring terminated	572
17												571
18												570
19										Total Depth 16 ft.		569
20												568
21												567
22												566
23												565
24												564
25												563
26												562
27												561
28												560
29												559
30												558
31												557
32												556
33												555
34												554
35												553
36												552
37												551
38												550
39												549
40												

Project Name and Job Number Lee Nuclear Station COL 6234-06-3389		  WILLIAM LETTIS & ASSOCIATES, INC.		<b>WELL CONSTRUCTION LOG - MW-1200 (well)</b>	
Type and Diameter of Boring Air Rotary / 6 inch		Boring Location N 1166348.442 E 1845571.069		General site Total Depth 41.0 feet	
Drilling Contractor and Rig Geologic Exp / Mantak / D25KW		Elevation and Datum 591.9 feet MSL		Ground Water Depth N/A	
Casing Size and Depth 2 inch / 40 feet		Top of Casing Elevation 594 feet		Length of Core Barrel and Bit N/A	
		No. of Core Boxes N/A		Date Started 4/10/06	
		Borehole Inclination -90		Logged by J. Jordan	
				Date Completed 4/10/06	

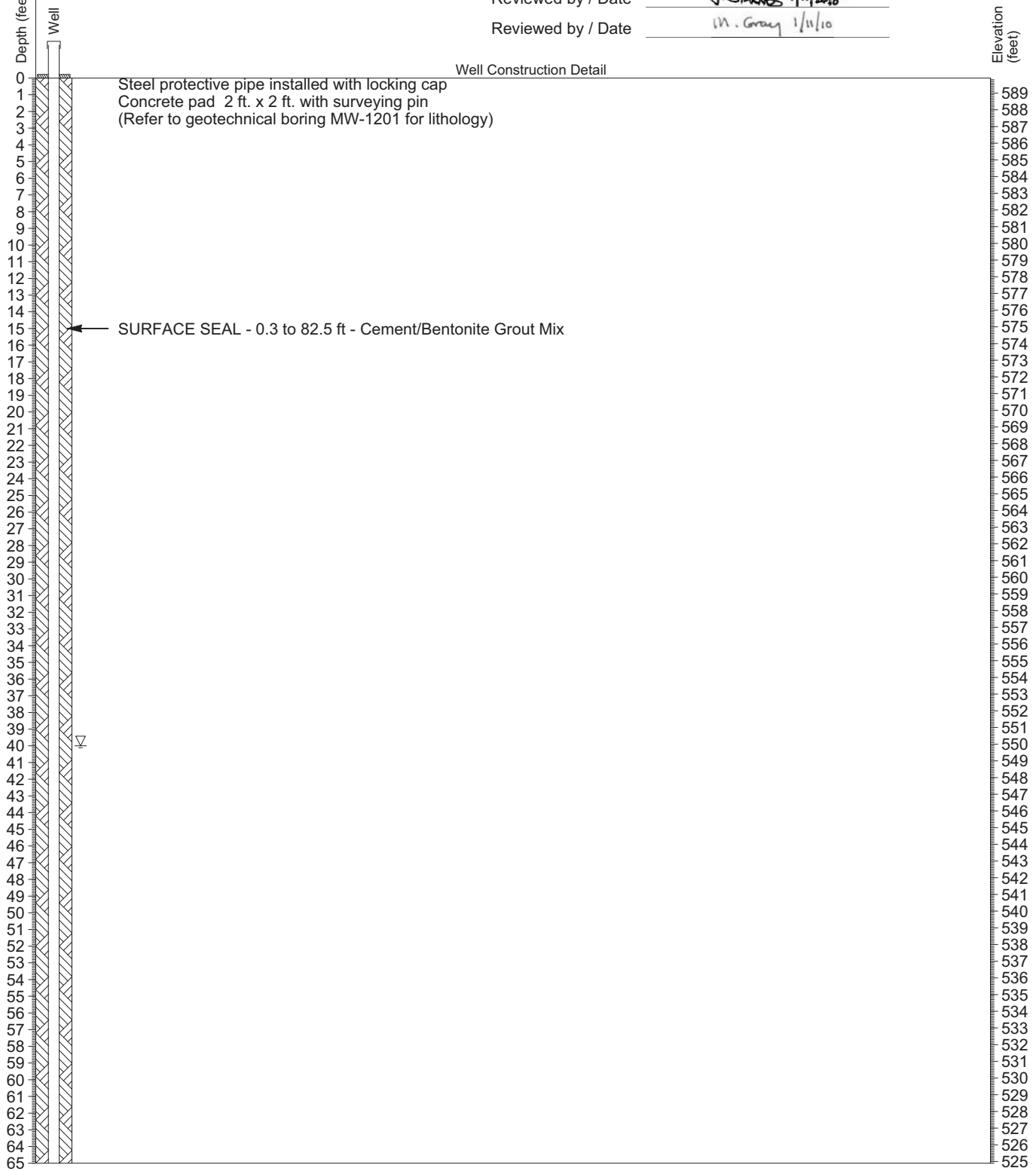
Reviewed by / Date J. Sparks 1/11/2010  
 Reviewed by / Date M. Gray 1/11/10





Project Name and Job Number Lee Nuclear Station COL 6234-06-3389		  WILLIAM LETTIS & ASSOCIATES, INC.		<b>WELL CONSTRUCTION LOG - MW-1201 (well)</b>	
Type and Diameter of Boring Air Rotary / 10 inch / 6 inch		Boring Location N 1166689.304 E 1846578.824		General site Total Depth 102.5 feet	
Drilling Contractor and Rig Geologic Exp / Mantak / D120/D25KW		Elevation and Datum 589.9 feet MSL	Ground Water Depth 40 feet	Depth to Bedrock N/A	
Casing Size and Depth 2 inch / 101.5 feet	Top of Casing Elevation 592.1 feet	Length of Core Barrel and Bit N/A	No. of Core Boxes N/A	Date Started 4/19/06	
		Borehole Inclination -90	Logged by J. Jordan	Date Completed 4/19/06	

Reviewed by / Date J. STARNES 1/11/2010  
 Reviewed by / Date M. Gray 1/11/10

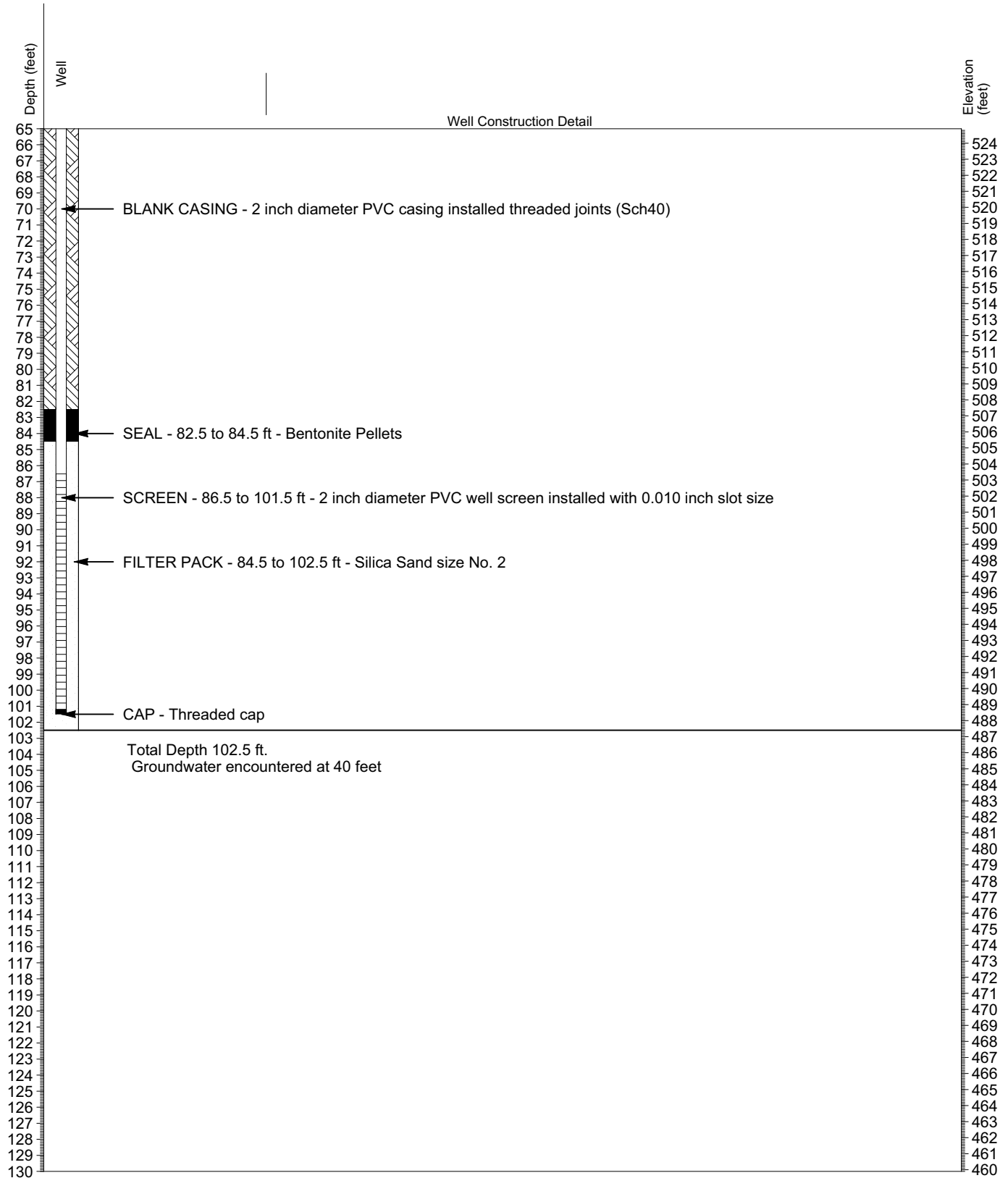




Project Name and Job Number

Lee Nuclear Station COL  
6234-06-3389



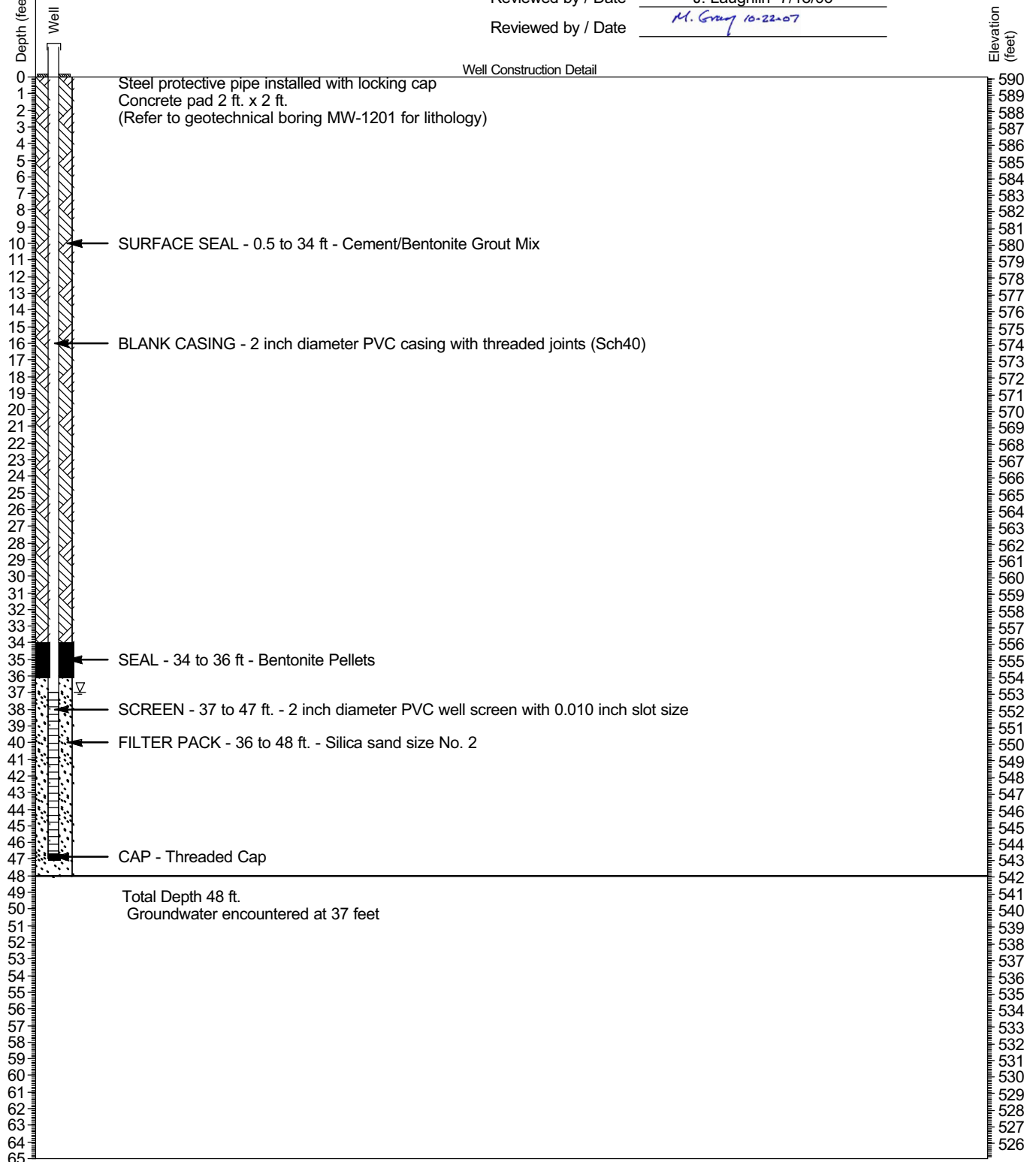
**WELL CONSTRUCTION LOG - MW-1201 (well)**





Project Name and Job Number Lee Nuclear Station COL 6234-06-3389		  WELL CONSTRUCTION LOG - MW-1201A (well)	
Type and Diameter of Boring Hollow stem auger / 8.25 inch		Boring Location General site N 1166693.529 E 1846576.539	
Drilling Contractor and Rig Geologic Exp / Mantak / D120		Elevation and Datum 590.1 feet MSL	Ground Water Depth 37 feet
Casing Size and Depth 2 inch / 47 feet	Top of Casing Elevation 592.1 feet	Length of Core Barrel and Bit N/A	No. of Core Boxes N/A
		Borehole Inclination -90	Logged by J. Laughlin
			Date Started 7/18/06
			Date Completed 7/18/06

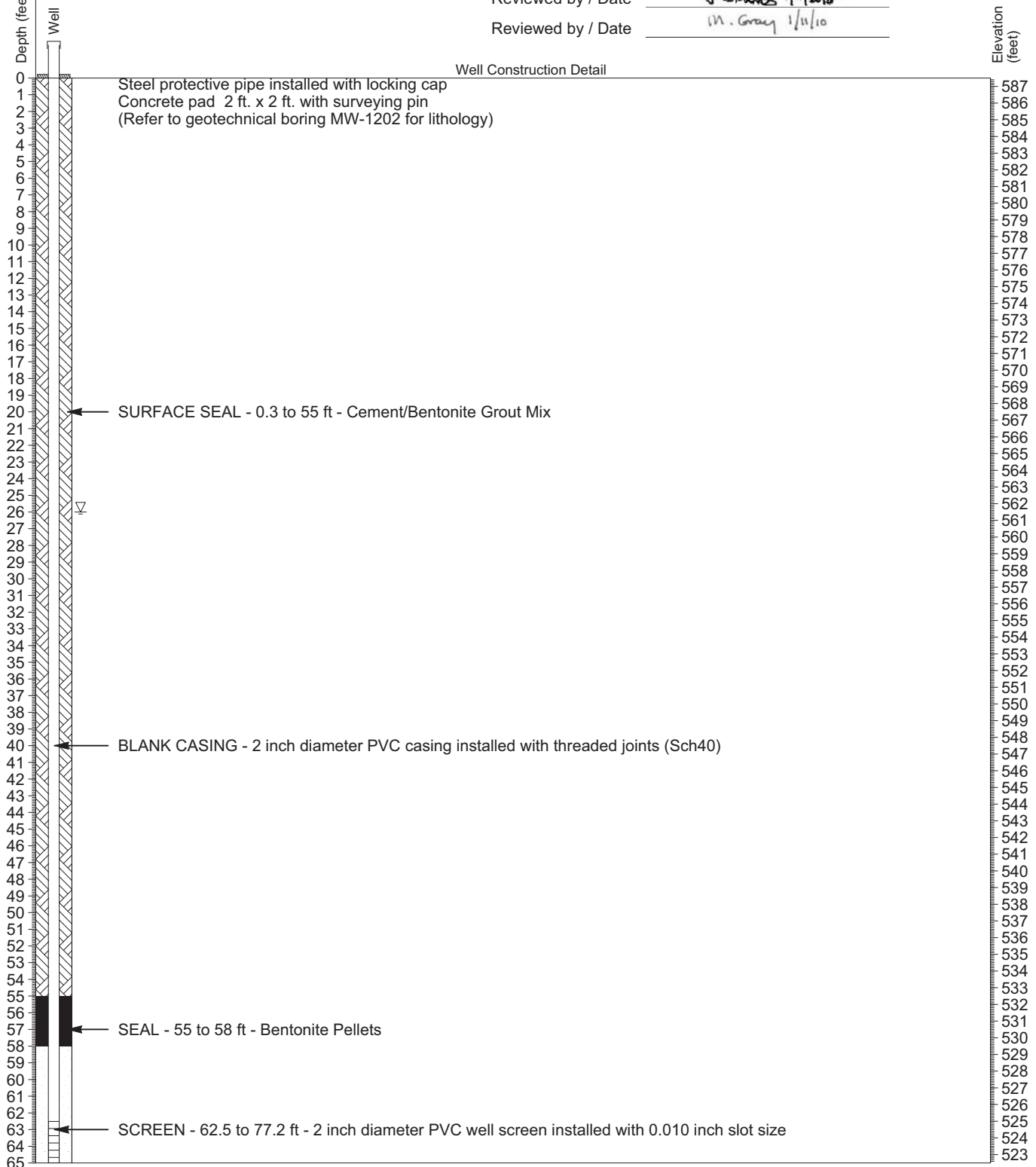
Reviewed by / Date J. Laughlin 7/18/06

Reviewed by / Date M. Gray 10-22-07



Project Name and Job Number Lee Nuclear Station COL 6234-06-3389		  WILLIAM LETTIS & ASSOCIATES, INC.		<b>WELL CONSTRUCTION LOG - MW-1202 (well)</b>	
Type and Diameter of Boring Hollow stem / Air Rotary / 10 inch / 6 inch		Boring Location N 1167018.978 E 1847472.03		General site Total Depth 78.5 feet	
Drilling Contractor and Rig Geologic Exp / Mantak / D25KW/D50		Elevation and Datum 587.5 feet MSL	Ground Water Depth 26 feet	Depth to Bedrock N/A	
Casing Size and Depth 2 inch / 77.5 feet	Top of Casing Elevation 589.7 feet	Length of Core Barrel and Bit N/A	No. of Core Boxes N/A	Date Started 4/14/06	
		Borehole Inclination -90	Logged by J. Jordan	Date Completed 4/14/06	

Reviewed by / Date J. Staates 1/11/2010  
 Reviewed by / Date M. Gray 1/11/10

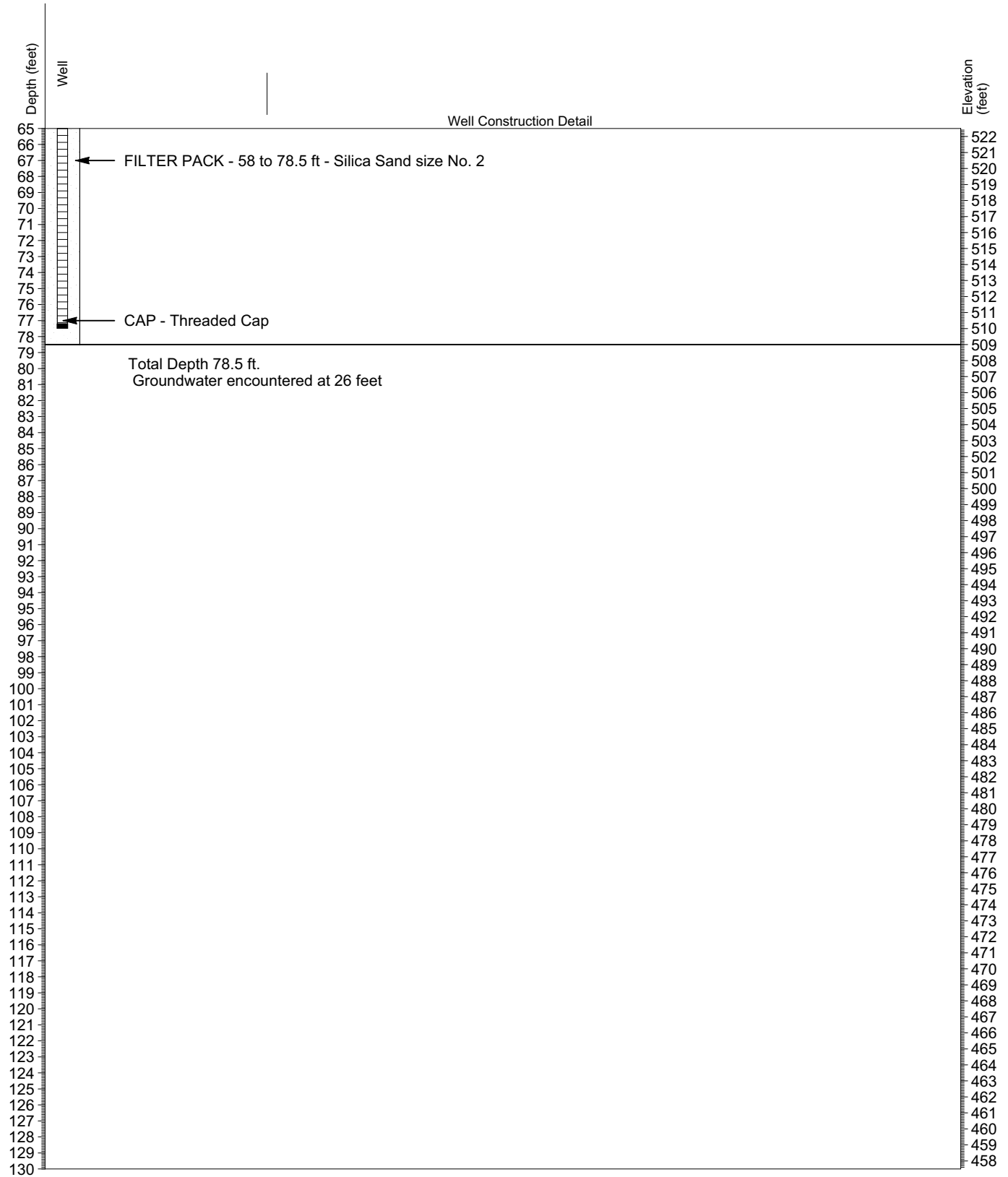




Project Name and Job Number

Lee Nuclear Station COL  
6234-06-3389

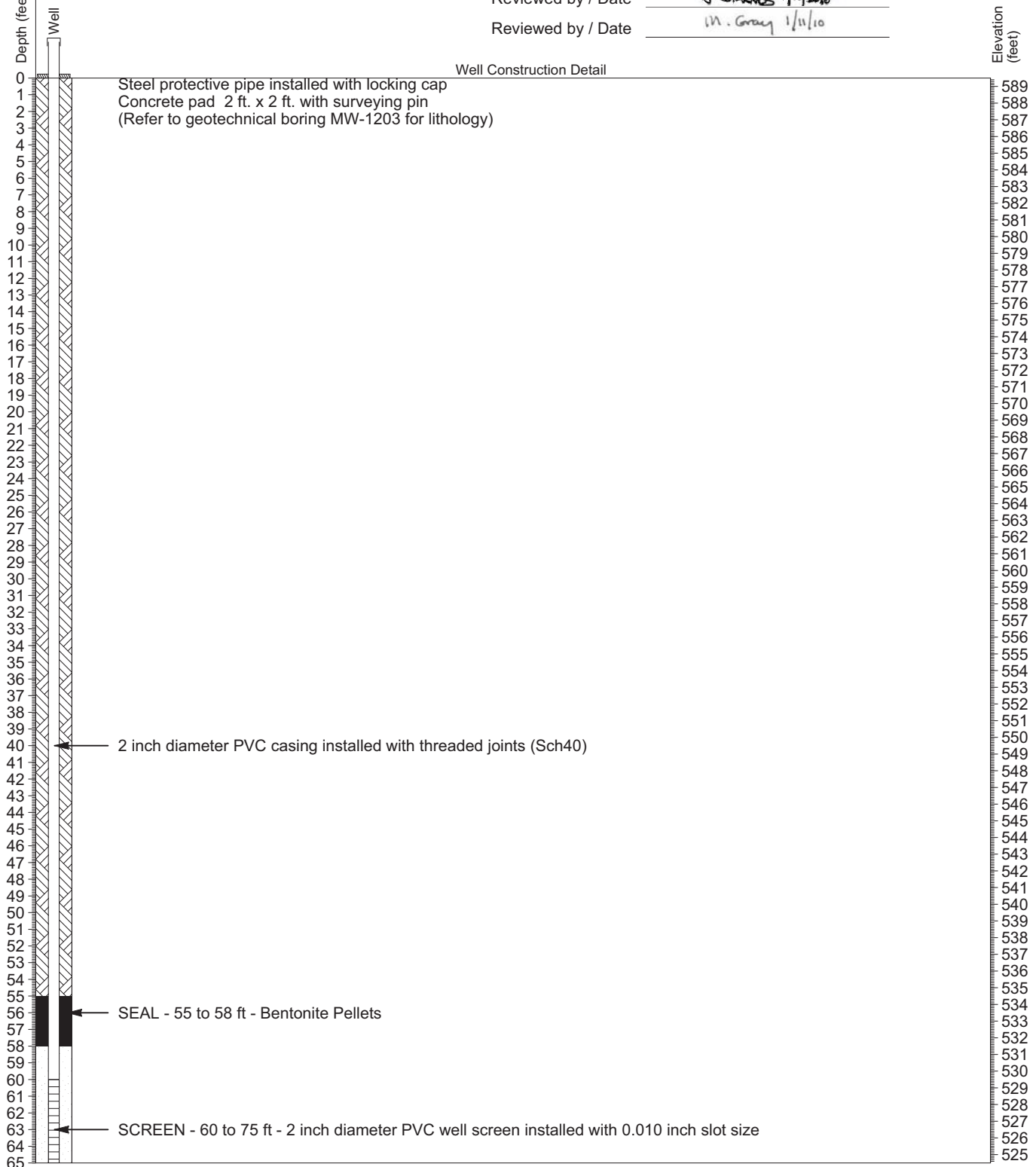


**WELL CONSTRUCTION LOG - MW-1202 (well)**



Project Name and Job Number Lee Nuclear Station COL 6234-06-3389		  WILLIAM LETTIS & ASSOCIATES, INC.		<b>WELL CONSTRUCTION LOG - MW-1203 (well)</b>	
Type and Diameter of Boring Air Rotary / 6 inch		Boring Location Cooling Tower Unit 2 N 1166702.12 E 1847838.422		Total Depth 77.0 feet	
Drilling Contractor and Rig Geologic Exp / Mantak / D25KW		Elevation and Datum 589.5 feet MSL	Ground Water Depth N/A	Depth to Bedrock N/A	
Casing Size and Depth 2 inch / 75 feet	Top of Casing Elevation 591.9 feet	Length of Core Barrel and Bit N/A	No. of Core Boxes N/A	Date Started 4/11/06	
		Borehole Inclination -90	Logged by J. Jordan	Date Completed 4/11/06	

Reviewed by / Date J. STARKES 1/14/2010  
 Reviewed by / Date M. Gray 1/14/10

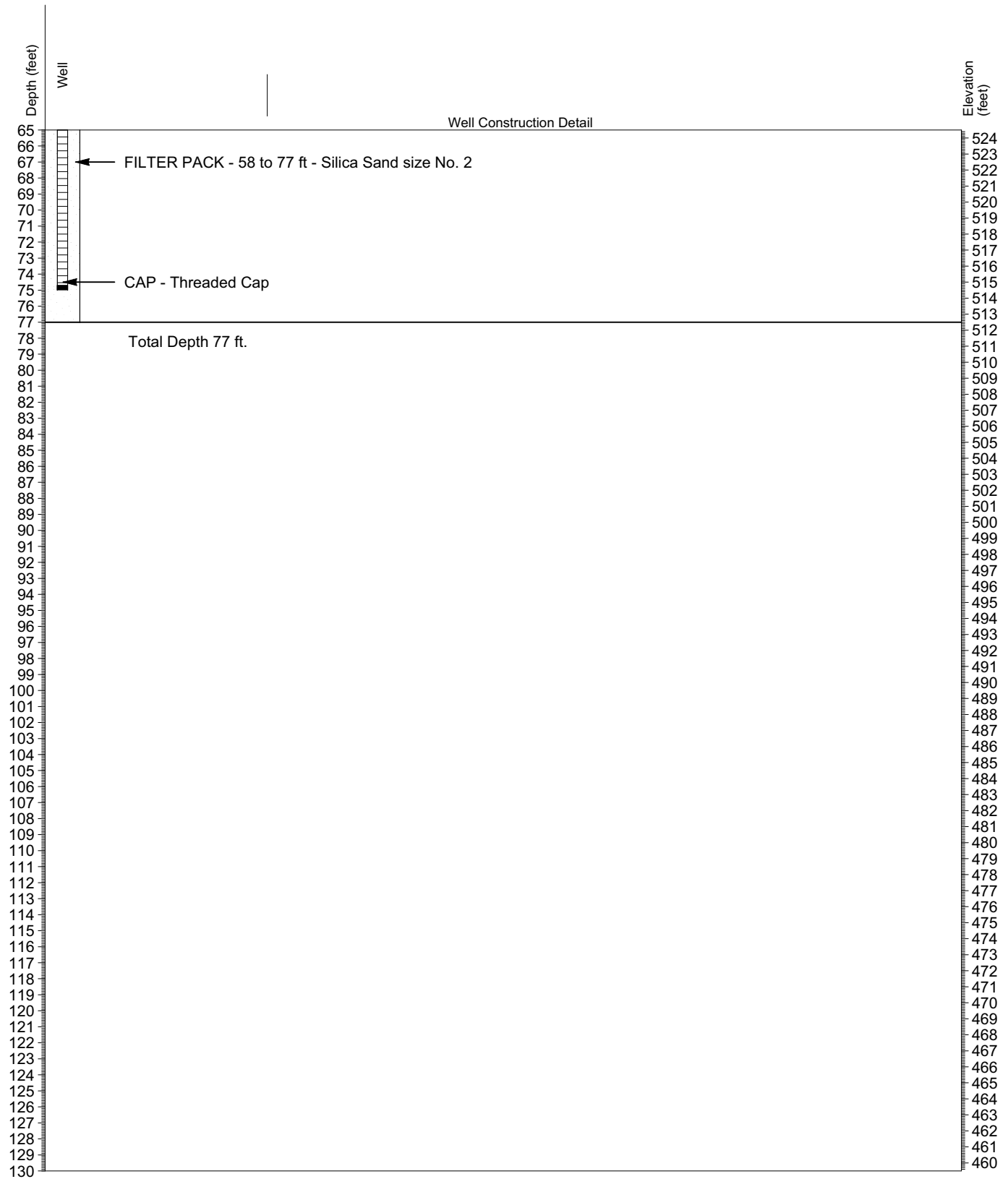




Project Name and Job Number

Lee Nuclear Station COL  
6234-06-3389

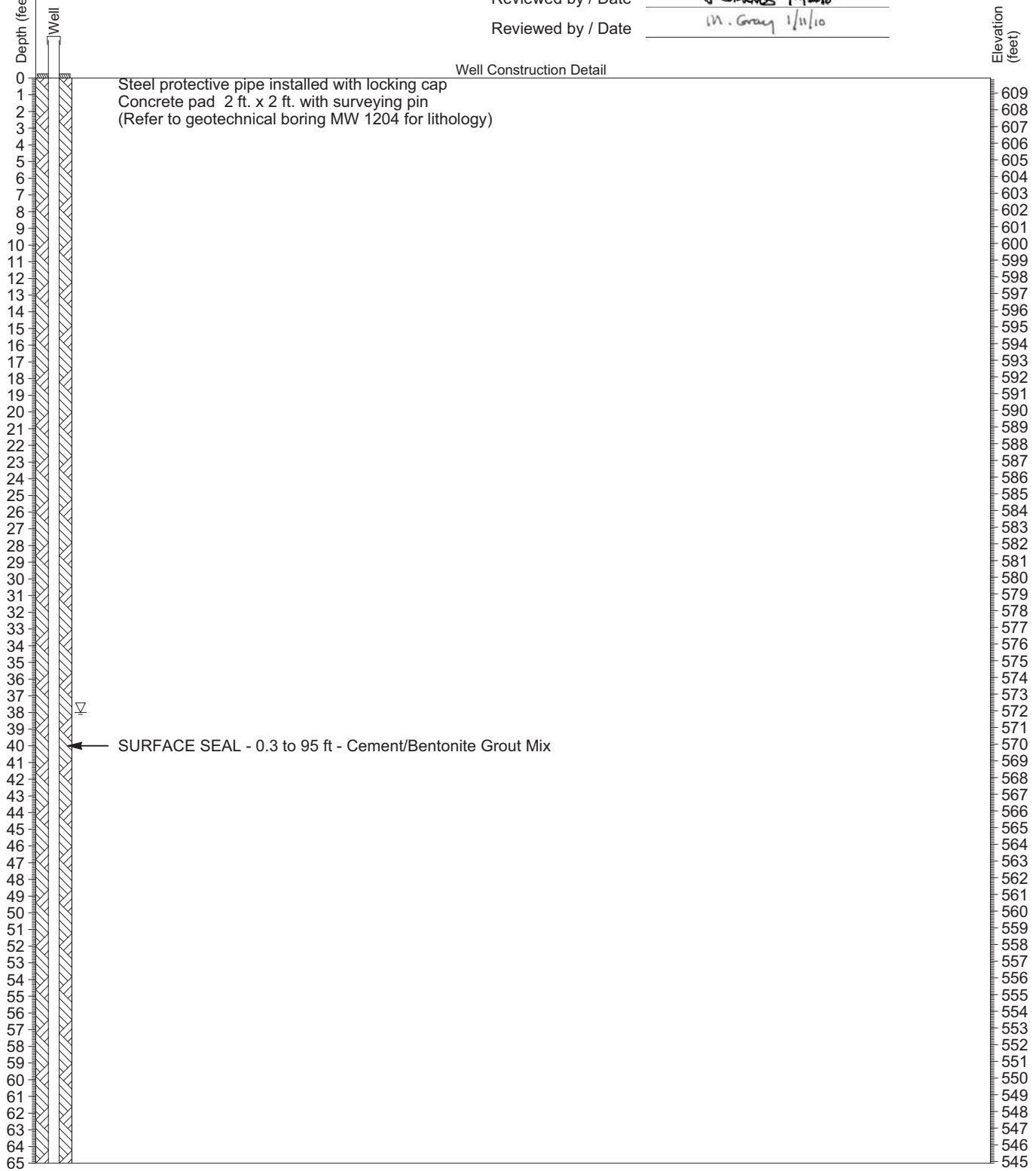


**WELL CONSTRUCTION LOG - MW-1203 (well)**



Project Name and Job Number Lee Nuclear Station COL 6234-06-3389		  WILLIAM LETTIS & ASSOCIATES, INC.		<b>WELL CONSTRUCTION LOG - MW-1204 (well)</b>	
Type and Diameter of Boring Hollow stem / Air Rotary / 6 inch		Boring Location Cooling Tower Unit 2 N 1166141.154 E 1848033.4		Total Depth 115.0 feet	
Drilling Contractor and Rig Geologic Exp / Mantak / D120/D25KW		Elevation and Datum 609.9 feet MSL	Ground Water Depth 38 feet	Depth to Bedrock N/A	
Casing Size and Depth 2 inch / 114 feet	Top of Casing Elevation 612.4 feet	Length of Core Barrel and Bit N/A	No. of Core Boxes N/A	Date Started 4/14/06	
		Borehole Inclination -90	Logged by J. Cerceo	Date Completed 4/14/06	

Reviewed by / Date J. Starks 1/11/2010  
 Reviewed by / Date M. Gray 1/11/10



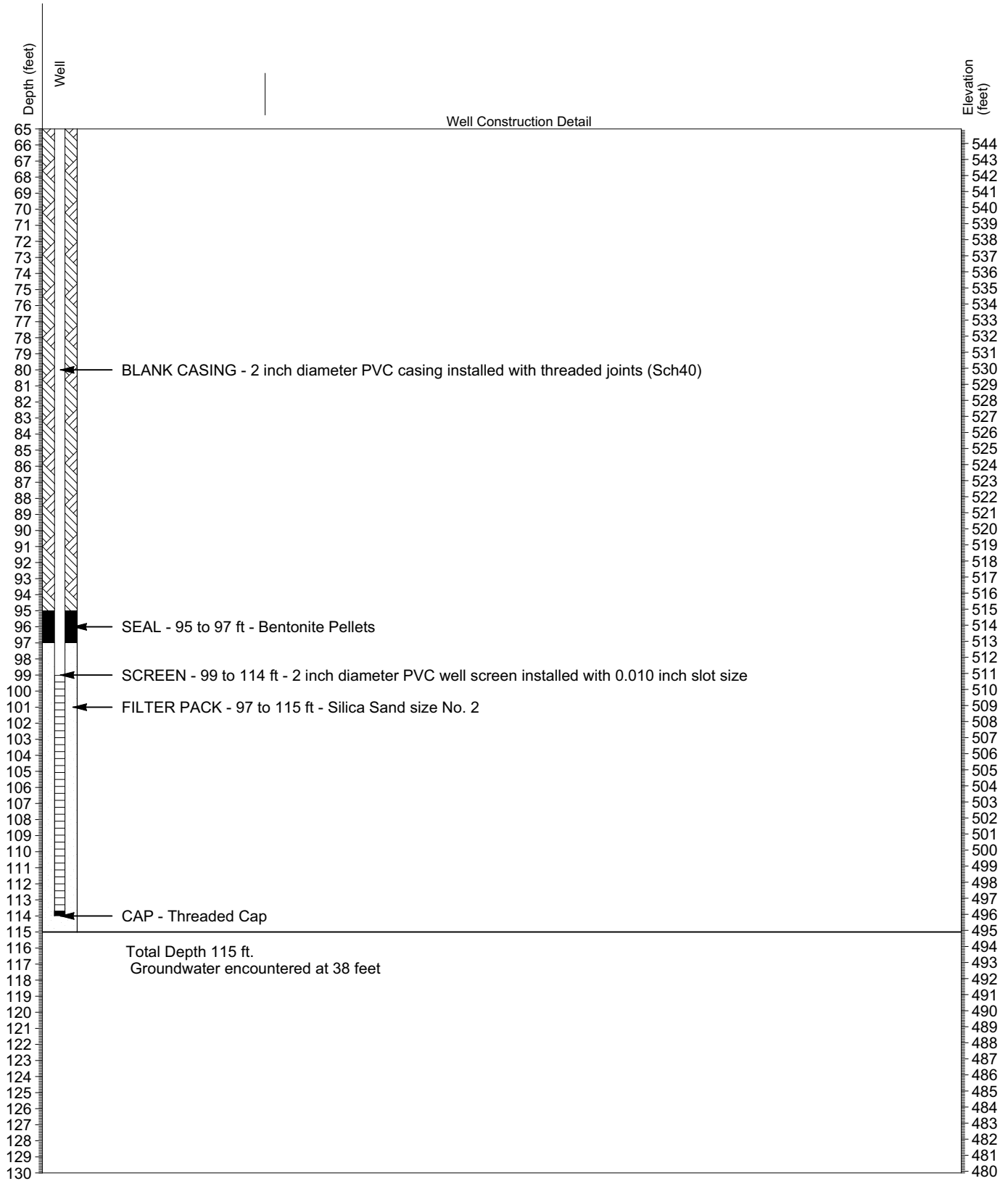




Project Name and Job Number

Lee Nuclear Station COL  
6234-06-3389



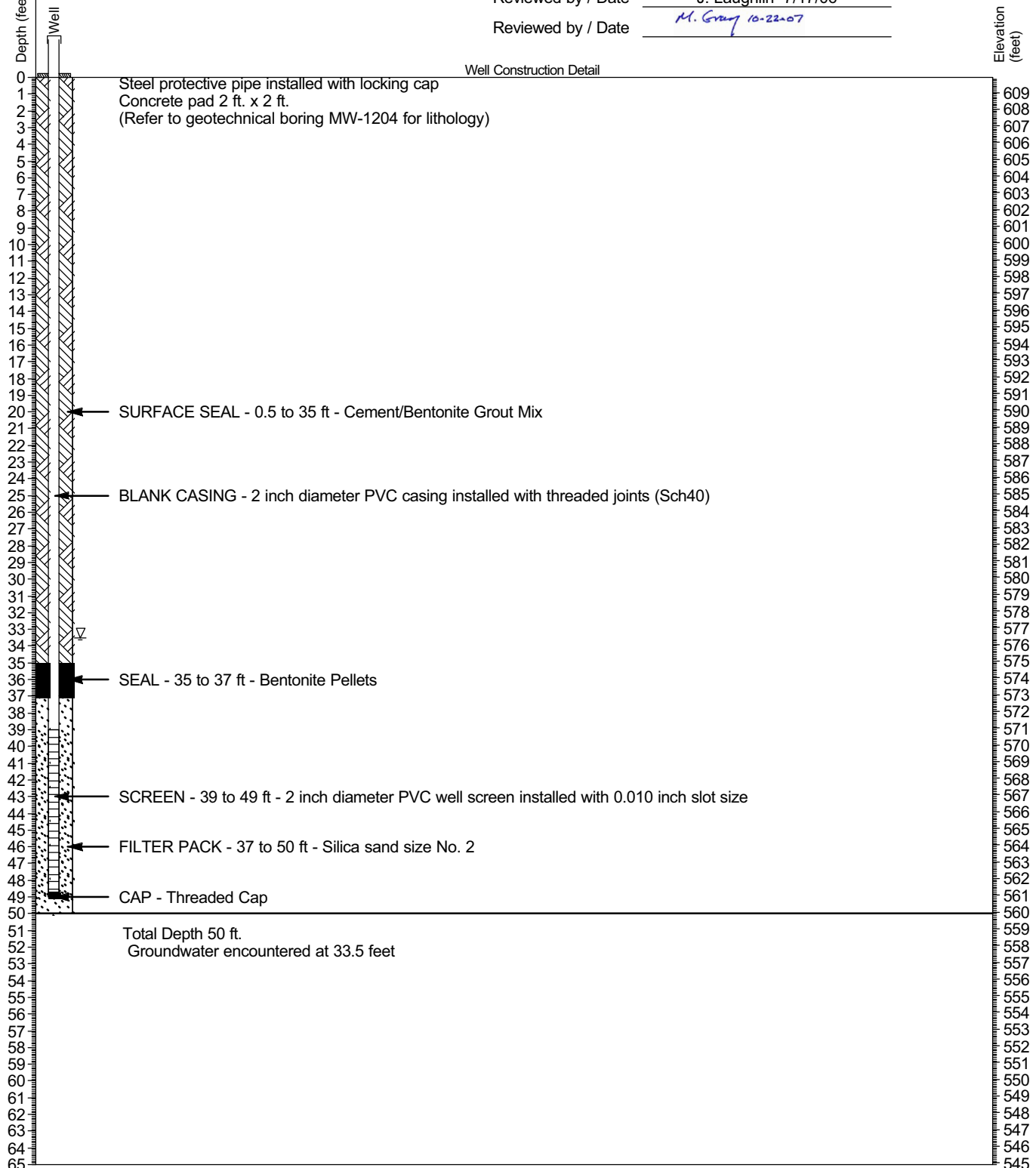
**WELL CONSTRUCTION LOG - MW-1204 (well)**





Project Name and Job Number Lee Nuclear Station COL 6234-06-3389		  WILLIAM LEE & ASSOCIATES, INC.		<b>WELL CONSTRUCTION LOG - MW-1204A (well)</b>	
Type and Diameter of Boring Hollow stem auger / 8.25 inch		Boring Location Cooling Tower Pad N 1166133.724 E 1848034.258		Total Depth 50 feet	
Drilling Contractor and Rig Geologic Exp / Mantak / D120		Elevation and Datum 609.9 feet MSL	Ground Water Depth 33.5 feet	Depth to Bedrock N/A	
Casing Size and Depth 2 inch / 49 feet	Top of Casing Elevation 612.4 feet	Length of Core Barrel and Bit N/A	No. of Core Boxes N/A	Date Started 7/17/06	
		Borehole Inclination -90	Logged by J. Laughlin	Date Completed 7/17/06	

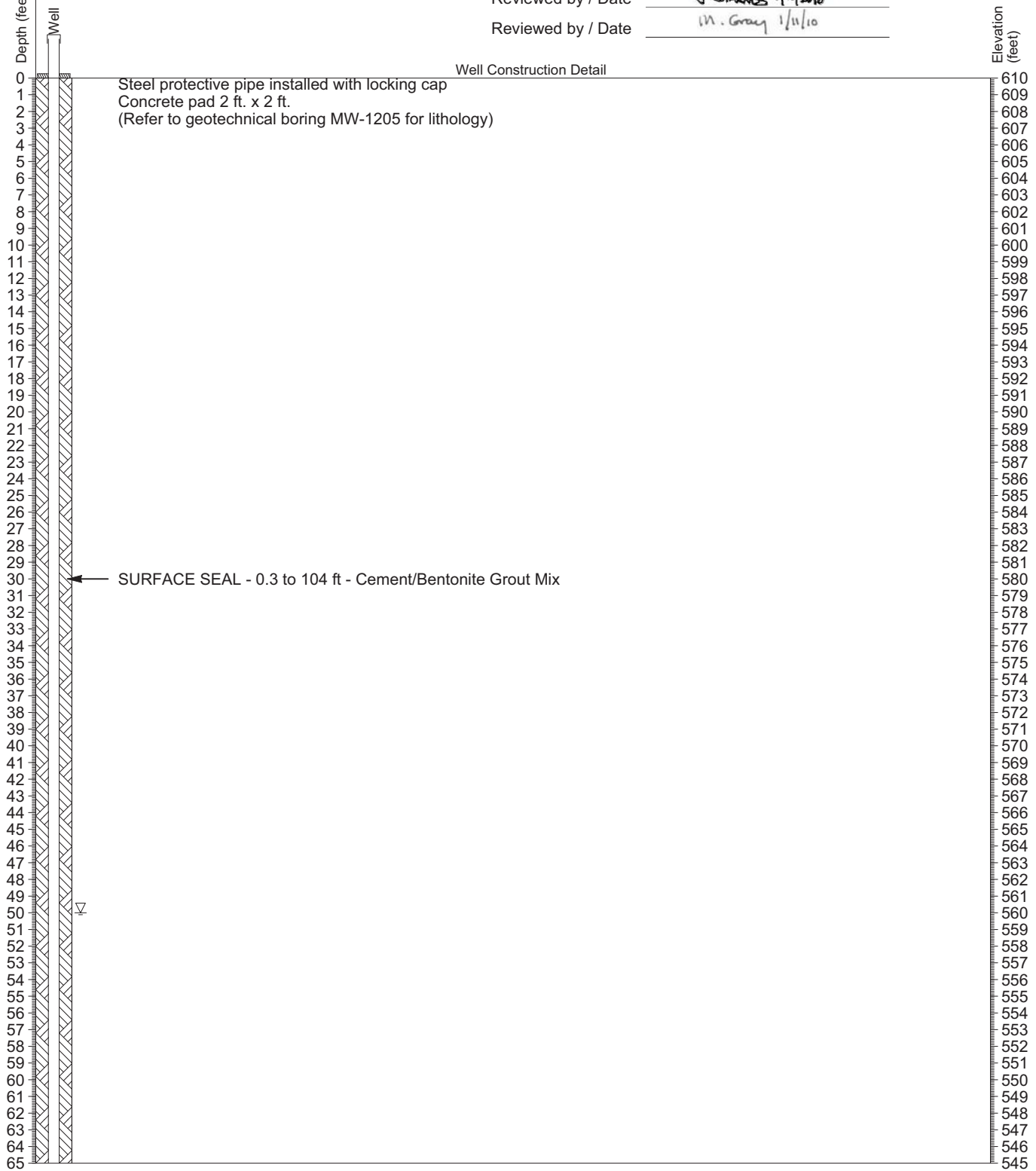
Reviewed by / Date J. Laughlin 7/17/06

Reviewed by / Date M. Gray 10-22-07



Project Name and Job Number Lee Nuclear Station COL 6234-06-3389		  WILLIAM LETTIS & ASSOCIATES, INC.		<b>WELL CONSTRUCTION LOG - MW-1205 (well)</b>	
Type and Diameter of Boring Hollow stem / Air Rotary / 10 inch / 6 inch		Boring Location N 1165631.431 E 1848304.849		General site Total Depth 124.0 feet	
Drilling Contractor and Rig Geologic Exp / Mantak / D120/D25KW		Elevation and Datum 610 feet MSL	Ground Water Depth 50 feet	Depth to Bedrock N/A	
Casing Size and Depth 2 inch / 123 feet	Top of Casing Elevation 612.6 feet	Length of Core Barrel and Bit N/A	No. of Core Boxes N/A	Date Started 4/15/06	
		Borehole Inclination -90	Logged by J. Cerceo	Date Completed 4/15/06	

Reviewed by / Date J. Starob 1/11/2010  
 Reviewed by / Date M. Gray 1/11/10

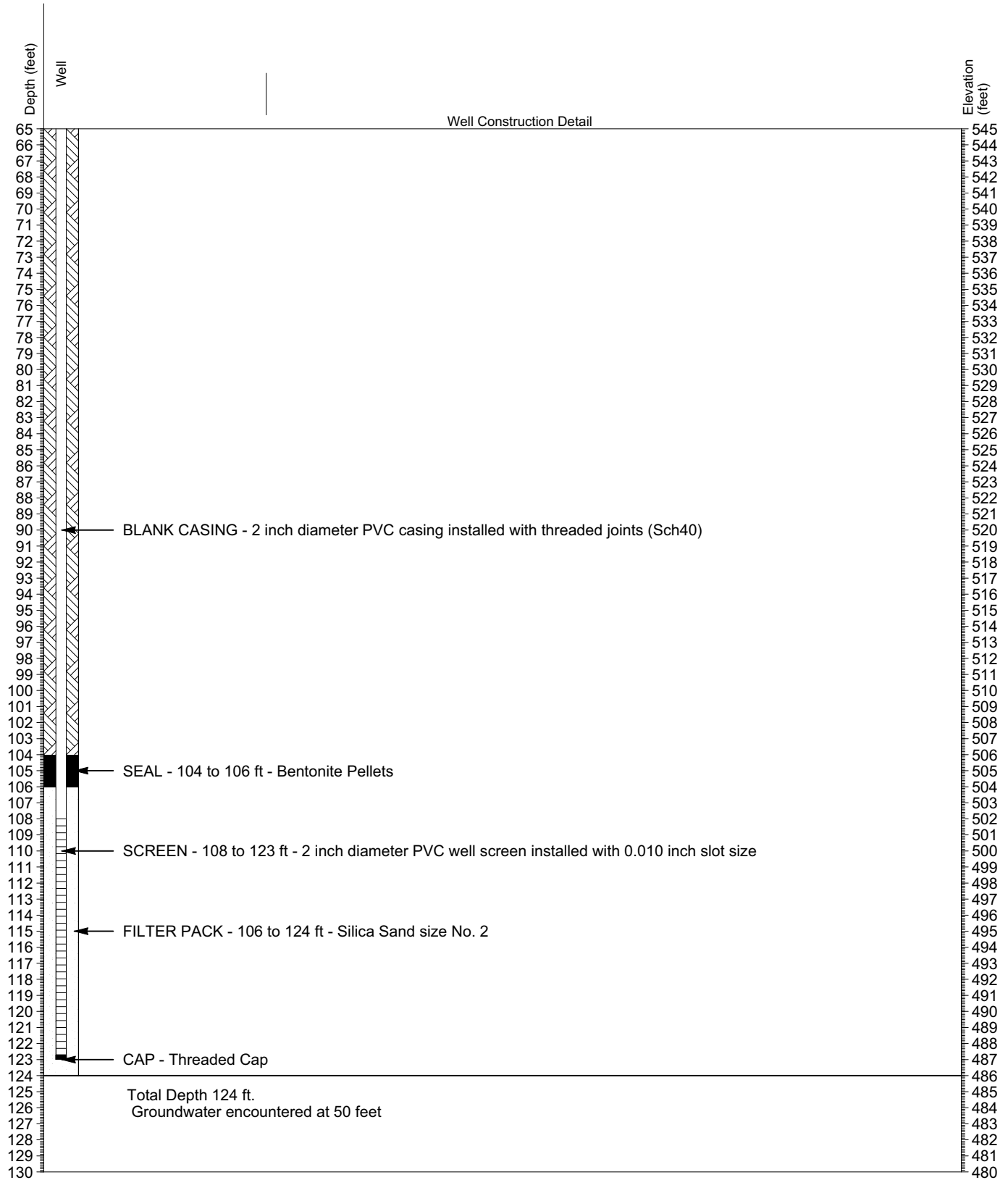




Project Name and Job Number

Lee Nuclear Station COL  
6234-06-3389

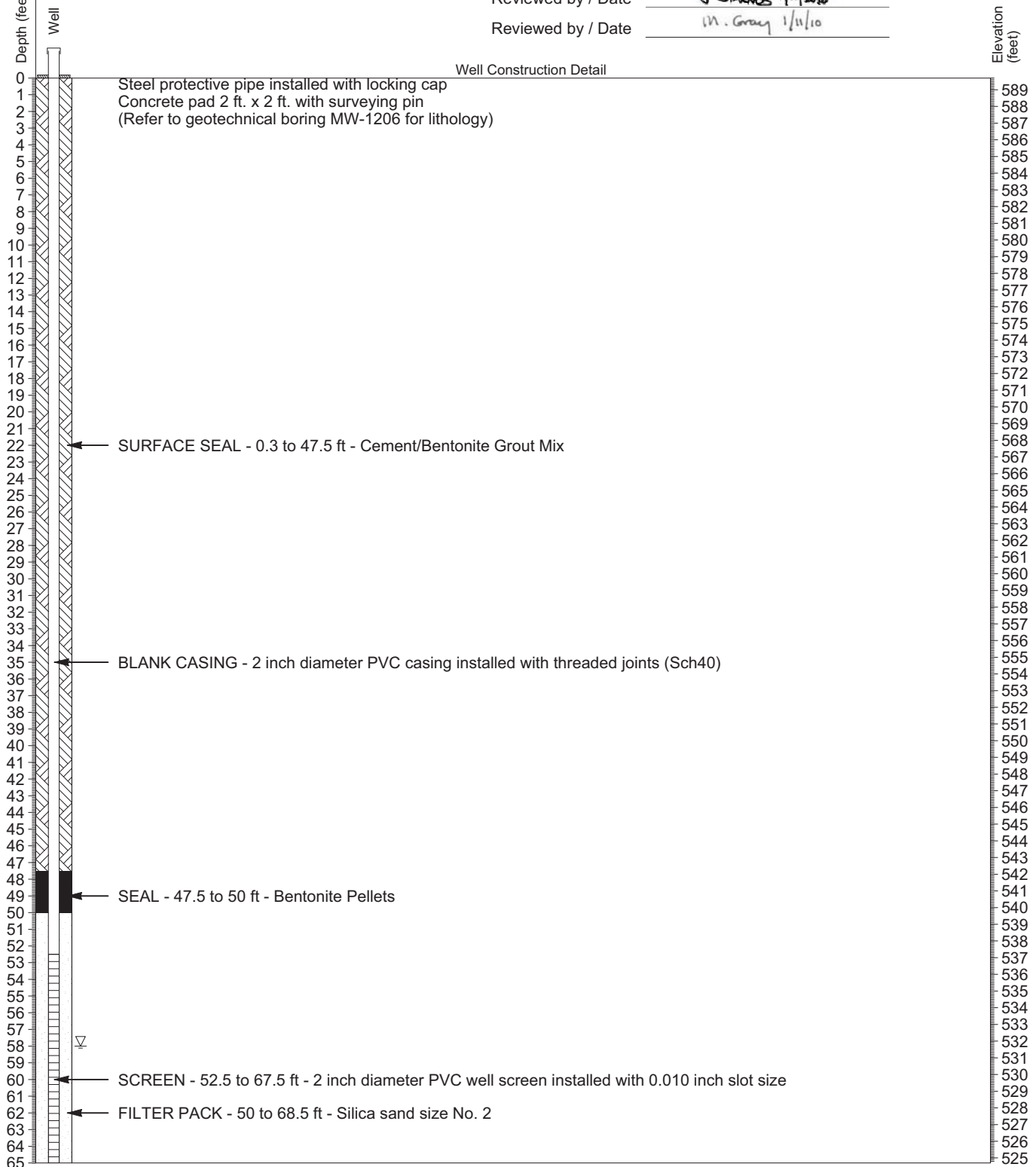


**WELL CONSTRUCTION LOG - MW-1205 (well)**



Project Name and Job Number Lee Nuclear Station COL 6234-06-3389		  WILLIAM LETTIS & ASSOCIATES, INC.		<b>WELL CONSTRUCTION LOG - MW-1206 (well)</b>	
Type and Diameter of Boring Hollow stem / Air Rotary / 10 inch / 6 inch		Boring Location N 1166655.908 E 1846689.086		General site 1846689.086	
Drilling Contractor and Rig Geologic Exp / Mantak / D120/D25KW		Elevation and Datum 589.7 feet MSL		Ground Water Depth 58 feet	
Casing Size and Depth 2 inch / 67.5 feet		Top of Casing Elevation 591.5 feet		Length of Core Barrel and Bit N/A	
		No. of Core Boxes N/A		Date Started 4/18/06	
		Borehole Inclination -90		Logged by J. Jordan	
				Date Completed 4/18/06	

Reviewed by / Date J. STARNES 1/11/2010  
 Reviewed by / Date M. Gray 1/11/10

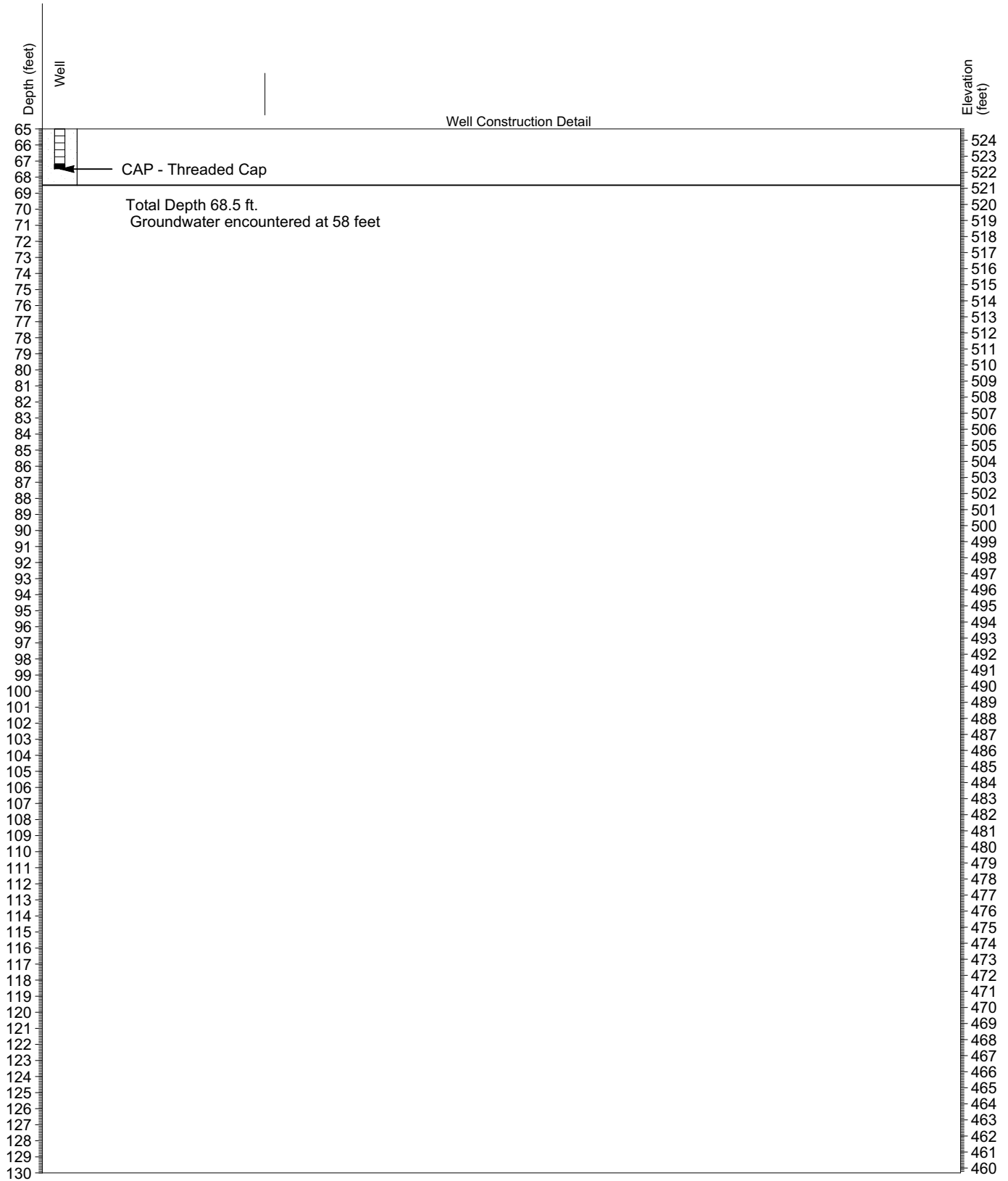




Project Name and Job Number

Lee Nuclear Station COL  
6234-06-3389



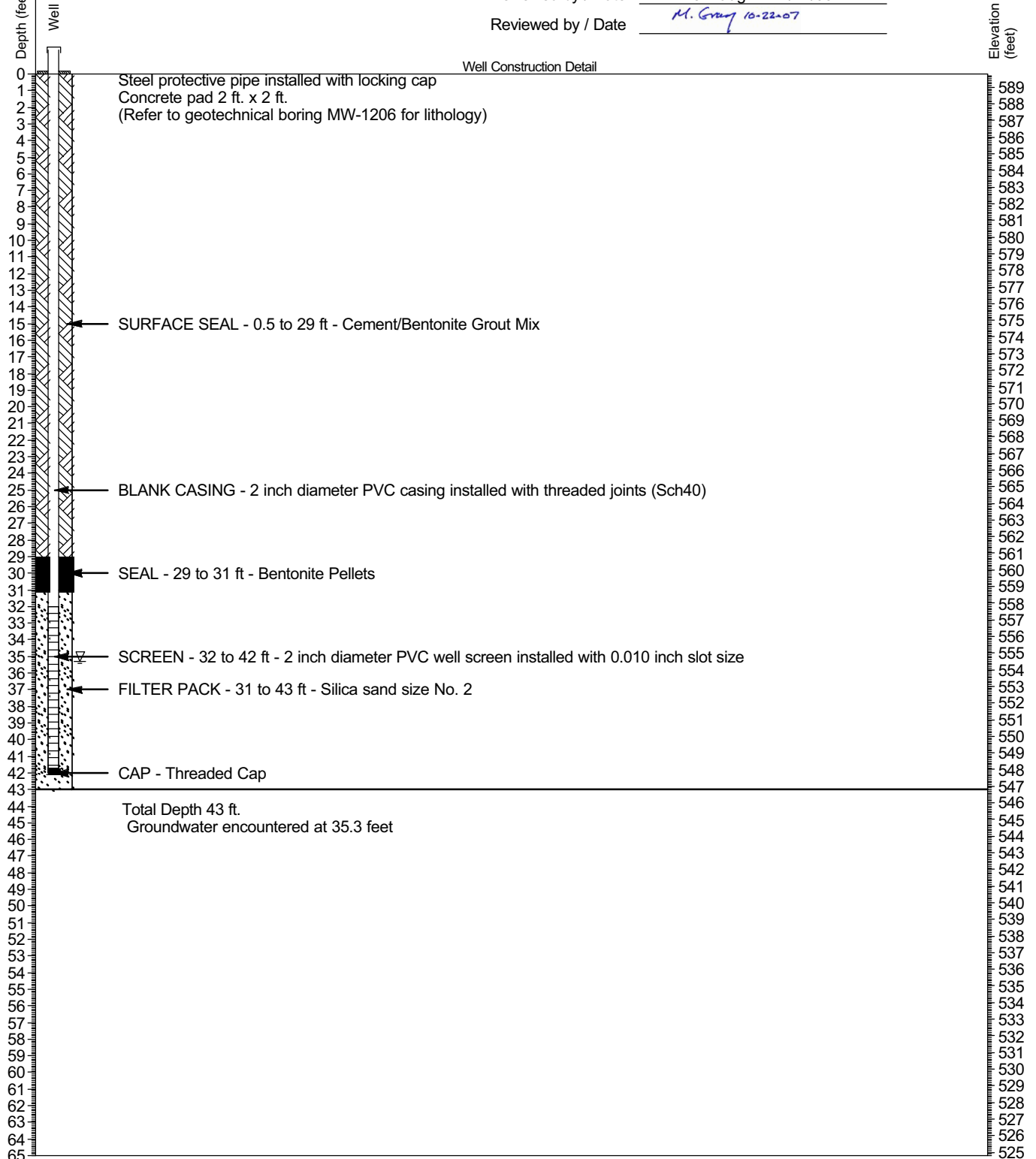
**WELL CONSTRUCTION LOG - MW-1206 (well)**





Project Name and Job Number Lee Nuclear Station COL 6234-06-3389		  WILLIAM LEE & ASSOCIATES, INC.		<b>WELL CONSTRUCTION LOG - MW-1206A (well)</b>	
Type and Diameter of Boring Hollow stem auger / 8.25 inch		Boring Location N 1166656.288 E 1846693.299		General site Total Depth 43 feet	
Drilling Contractor and Rig Geologic Exp / Mantak / D120		Elevation and Datum 589.8 feet MSL	Ground Water Depth 35.3 feet	Depth to Bedrock N/A	
Casing Size and Depth 2 inch / 42 feet	Top of Casing Elevation 591.4 feet	Length of Core Barrel and Bit N/A	No. of Core Boxes N/A	Date Started 7/17/06	
		Borehole Inclination -90	Logged by J. Laughlin	Date Completed 7/17/06	

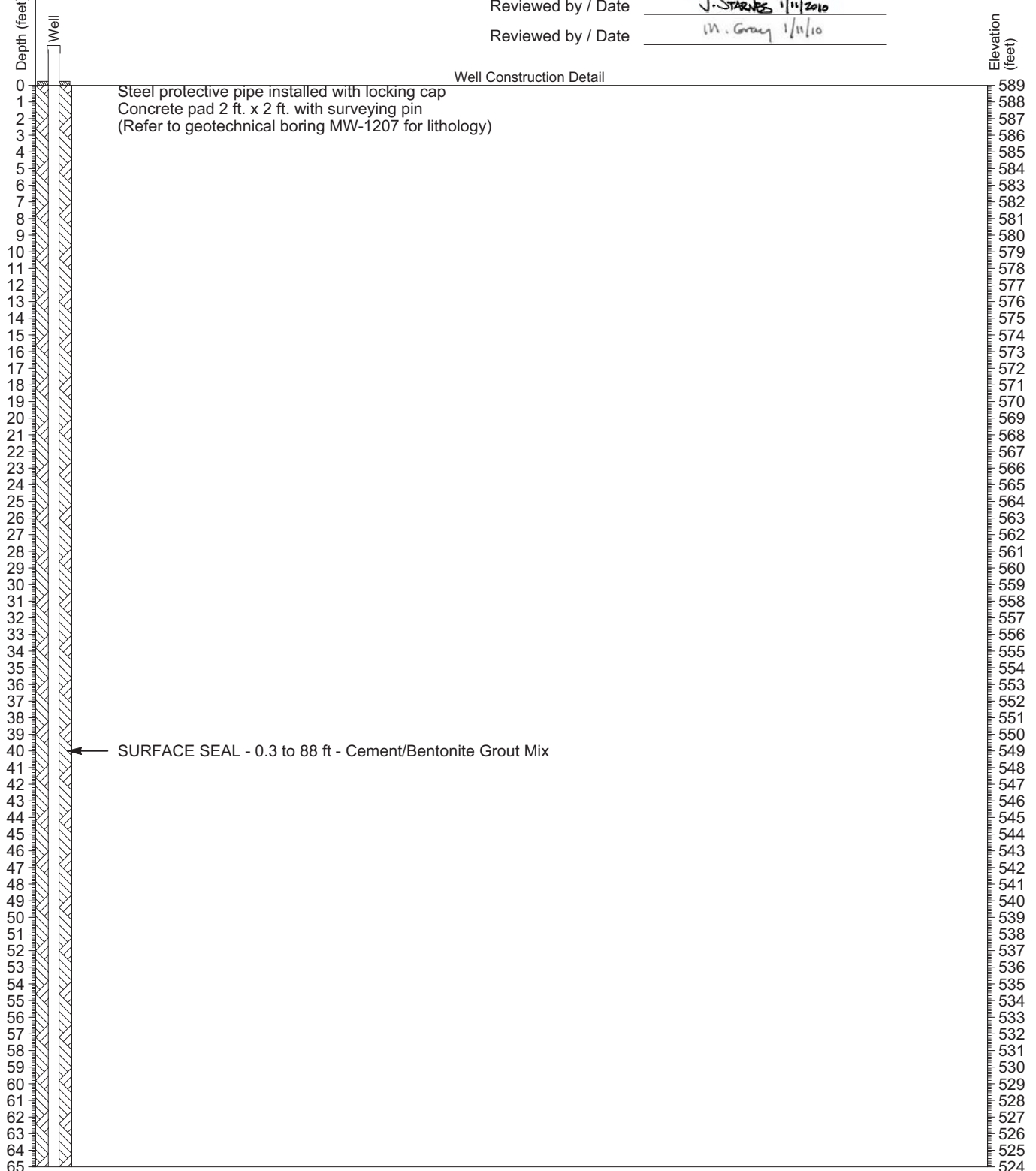
Reviewed by / Date J. Laughlin 7/17/06

Reviewed by / Date M. Gray 10-22-07



Project Name and Job Number Lee Nuclear Station COL 6234-06-3389		  WILLIAM LETTIS & ASSOCIATES, INC.		<b>WELL CONSTRUCTION LOG - MW-1207 (well)</b>	
Type and Diameter of Boring Hollow stem / Air Rotary / 10 inch / 6 inch		Boring Location N 1166849.173 E 1846668.764		General site 108.0 feet	
Drilling Contractor and Rig Geologic Exp / Mantak / D120/D25KW		Elevation and Datum 589 feet MSL		Ground Water Depth N/A	
Casing Size and Depth 2 inch / 107.3 feet		Top of Casing Elevation 591.4 feet		Length of Core Barrel and Bit N/A	
		No. of Core Boxes N/A		Date Started 4/24/06	
		Borehole Inclination -90		Logged by B. Reinicker	
				Date Completed 4/24/06	

Reviewed by / Date J. STARKES 1/11/2010  
 Reviewed by / Date M. Gray 1/11/10



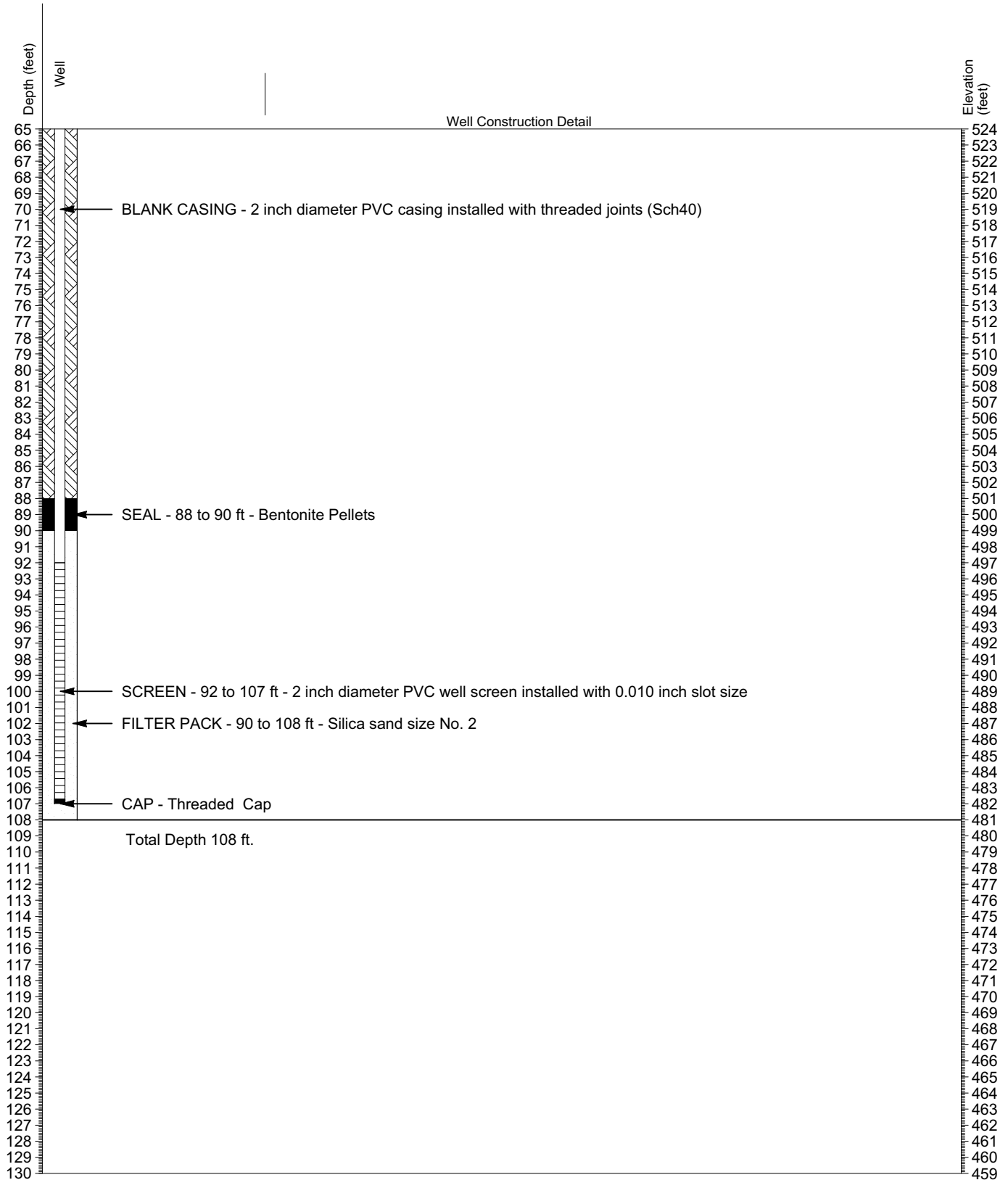




Project Name and Job Number

Lee Nuclear Station COL  
6234-06-3389



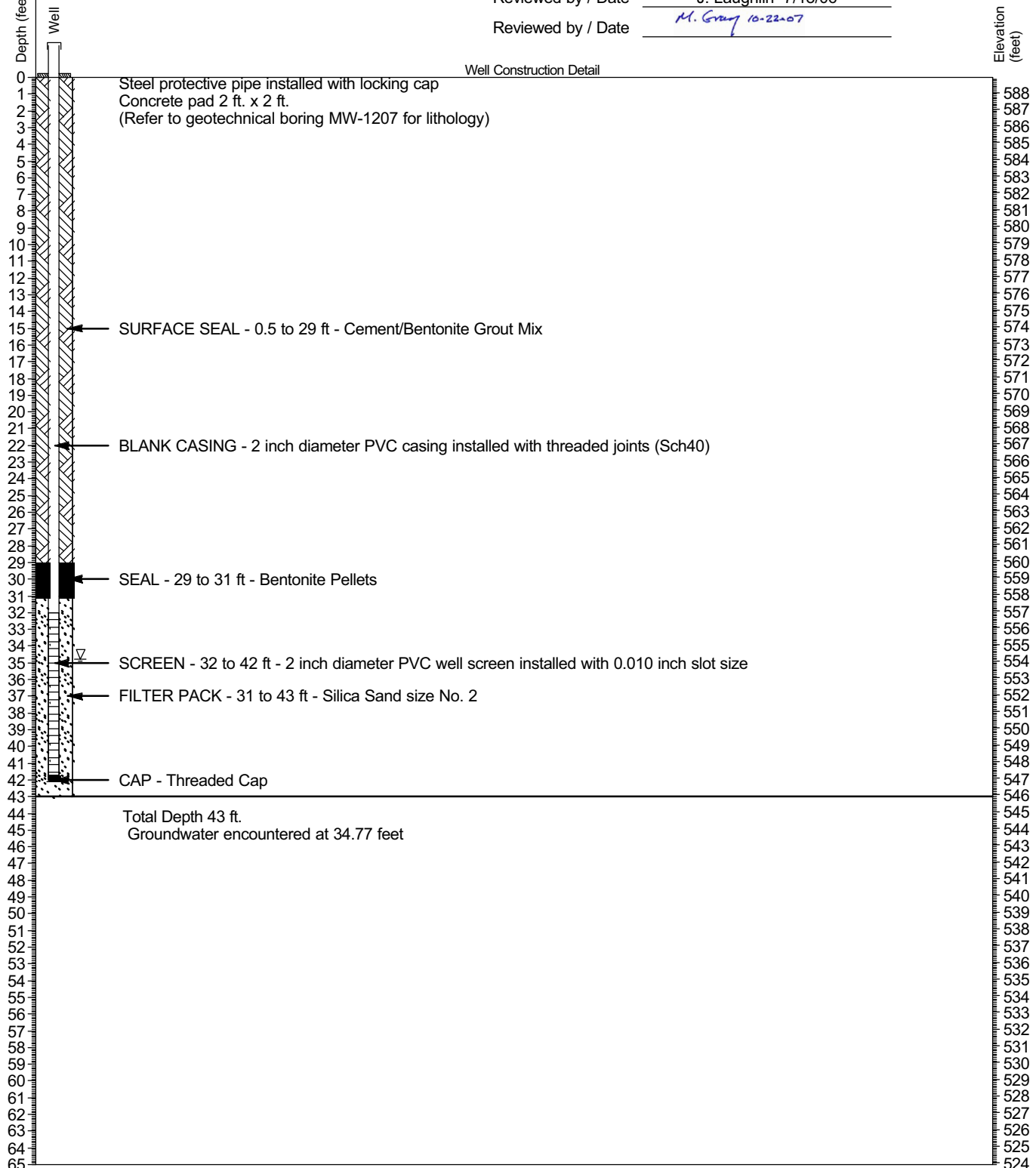
**WELL CONSTRUCTION LOG - MW-1207 (well)**





Project Name and Job Number Lee Nuclear Station COL 6234-06-3389		  WILLIAM LEE & ASSOCIATES, INC.		<b>WELL CONSTRUCTION LOG - MW-1207A (well)</b>	
Type and Diameter of Boring Hollow stem / 8.25 inch		Boring Location General site N 1166846.232 E 1846673.41		Total Depth 43 feet	
Drilling Contractor and Rig Geologic Exp / Mantak / D120		Elevation and Datum 588.9 feet MSL	Ground Water Depth 34.77 feet	Depth to Bedrock N/A	
Casing Size and Depth 2 inch / 42 feet	Top of Casing Elevation 591 feet	Length of Core Barrel and Bit N/A	No. of Core Boxes N/A	Date Started 7/18/06	
		Borehole Inclination -90	Logged by J. Laughlin	Date Completed 7/18/06	

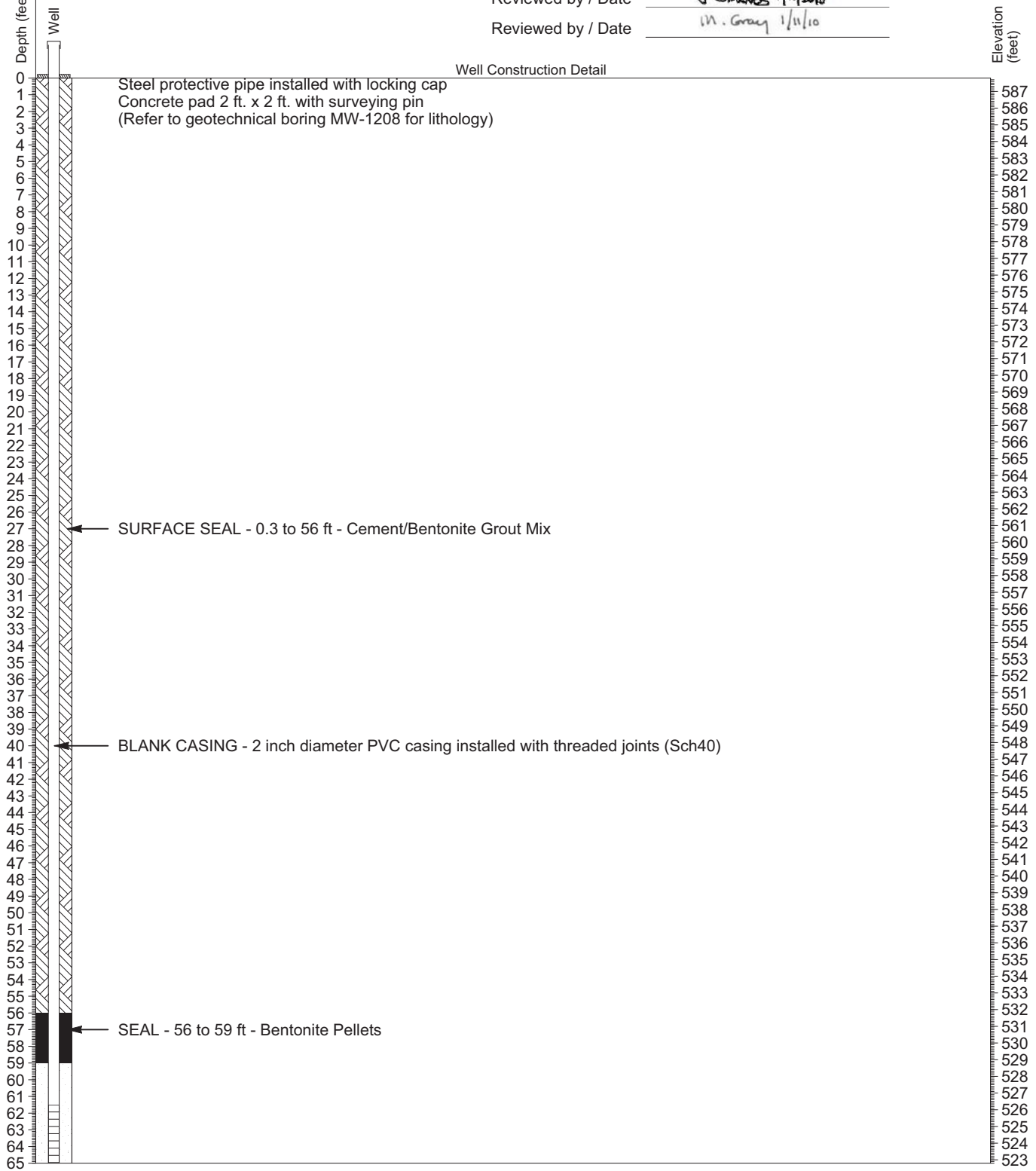
Reviewed by / Date J. Laughlin 7/18/06

Reviewed by / Date M. Gray 10-22-07



Project Name and Job Number Lee Nuclear Station COL 6234-06-3389		  WILLIAM LETTIS & ASSOCIATES, INC.		<b>WELL CONSTRUCTION LOG - MW-1208 (well)</b>	
Type and Diameter of Boring Hollow stem / Air Rotary / 10 inch / 6 inch		Boring Location N 1167188.532 E 1846583.513		General site Total Depth 79.0 feet	
Drilling Contractor and Rig Geologic Exp / Mantak / D120/D25KW		Elevation and Datum 587.8 feet MSL		Ground Water Depth N/A	
Casing Size and Depth 2 inch / 76.5 feet		Top of Casing Elevation 590 feet		Length of Core Barrel and Bit N/A	
		No. of Core Boxes N/A		Date Started 4/13/06	
		Borehole Inclination -90		Logged by J. Jordan	
				Date Completed 4/13/06	

Reviewed by / Date J. Sparks 1/11/2010  
 Reviewed by / Date M. Gray 1/11/10

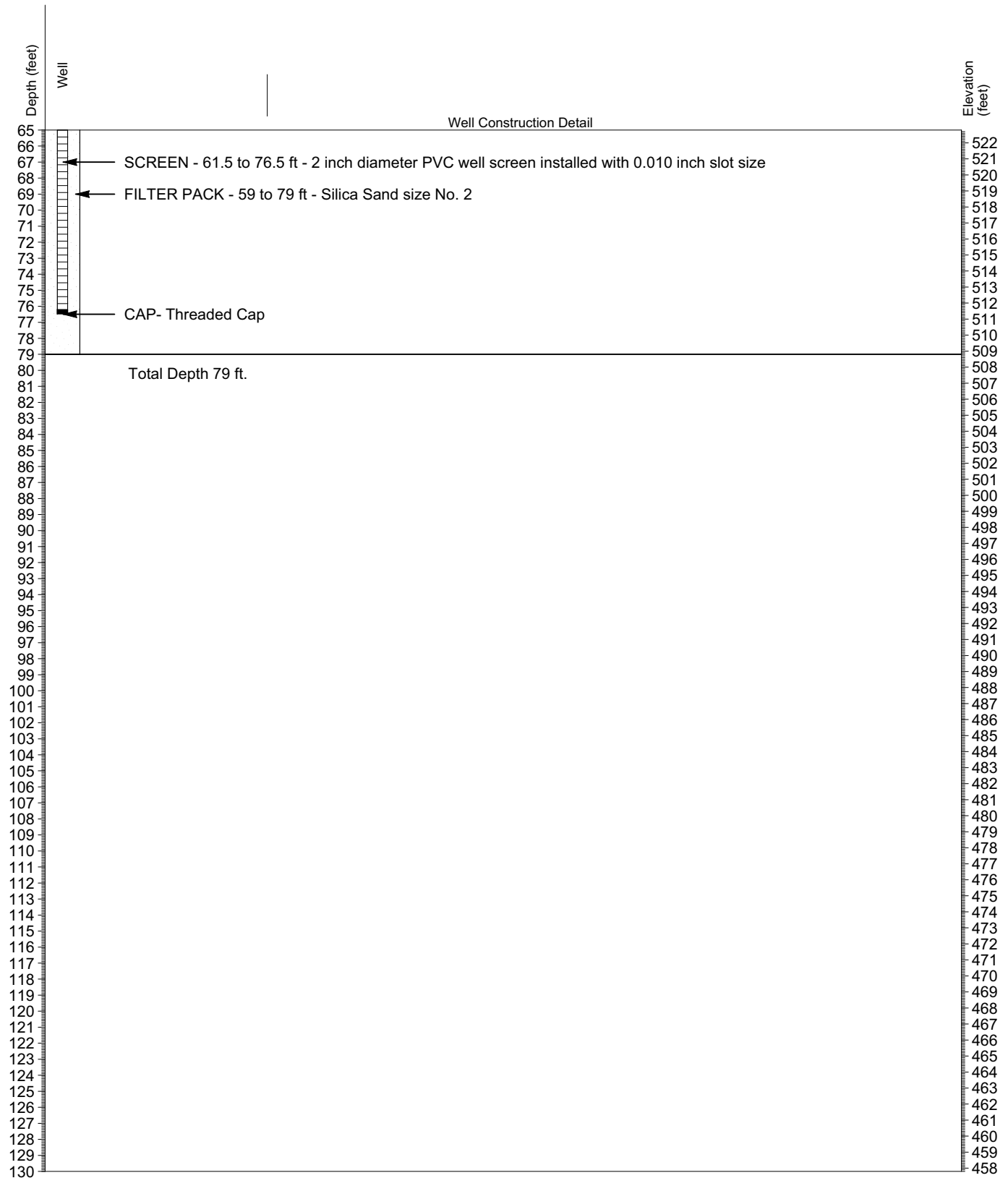




Project Name and Job Number

Lee Nuclear Station COL  
6234-06-3389

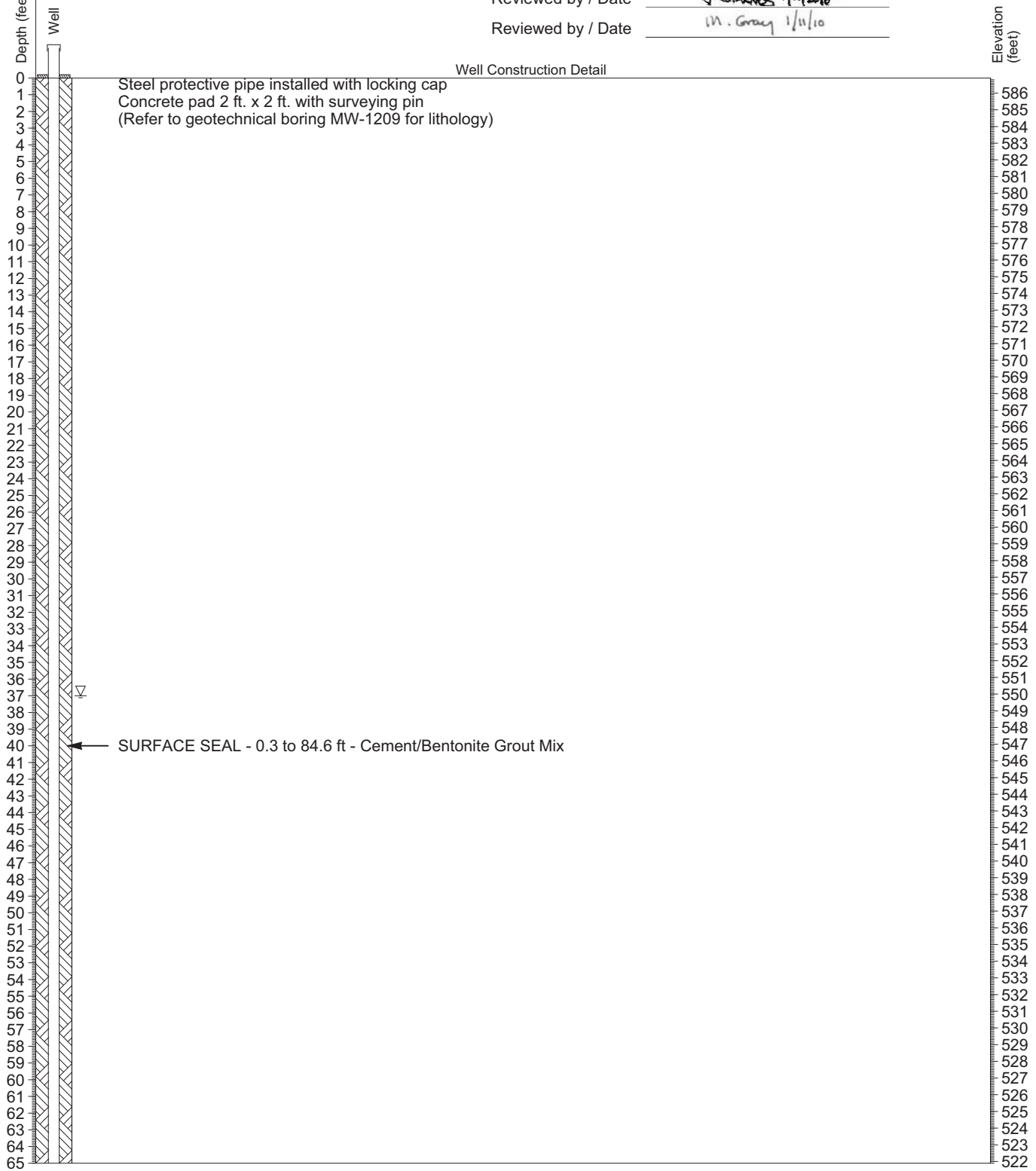


**WELL CONSTRUCTION LOG - MW-1208 (well)**



Project Name and Job Number Lee Nuclear Station COL 6234-06-3389		  WILLIAM LETTIS & ASSOCIATES, INC.		<b>WELL CONSTRUCTION LOG - MW-1209 (well)</b>	
Type and Diameter of Boring Hollow stem / Air Rotary / 10 inch / 6 inch		Boring Location N 1165084.761 E 1848071.547		General site Total Depth 106.0 feet	
Drilling Contractor and Rig Geologic Exp / Mantak / D120/D25KW		Elevation and Datum 586.9 feet MSL	Ground Water Depth 37 feet	Depth to Bedrock N/A	
Casing Size and Depth 2 inch / 104 feet	Top of Casing Elevation 588.9 feet	Length of Core Barrel and Bit N/A	No. of Core Boxes N/A	Date Started 4/18/06	
		Borehole Inclination -90	Logged by J. Jordan	Date Completed 4/18/06	

Reviewed by / Date J. Starnes 1/11/2010  
 Reviewed by / Date M. Gray 1/11/10

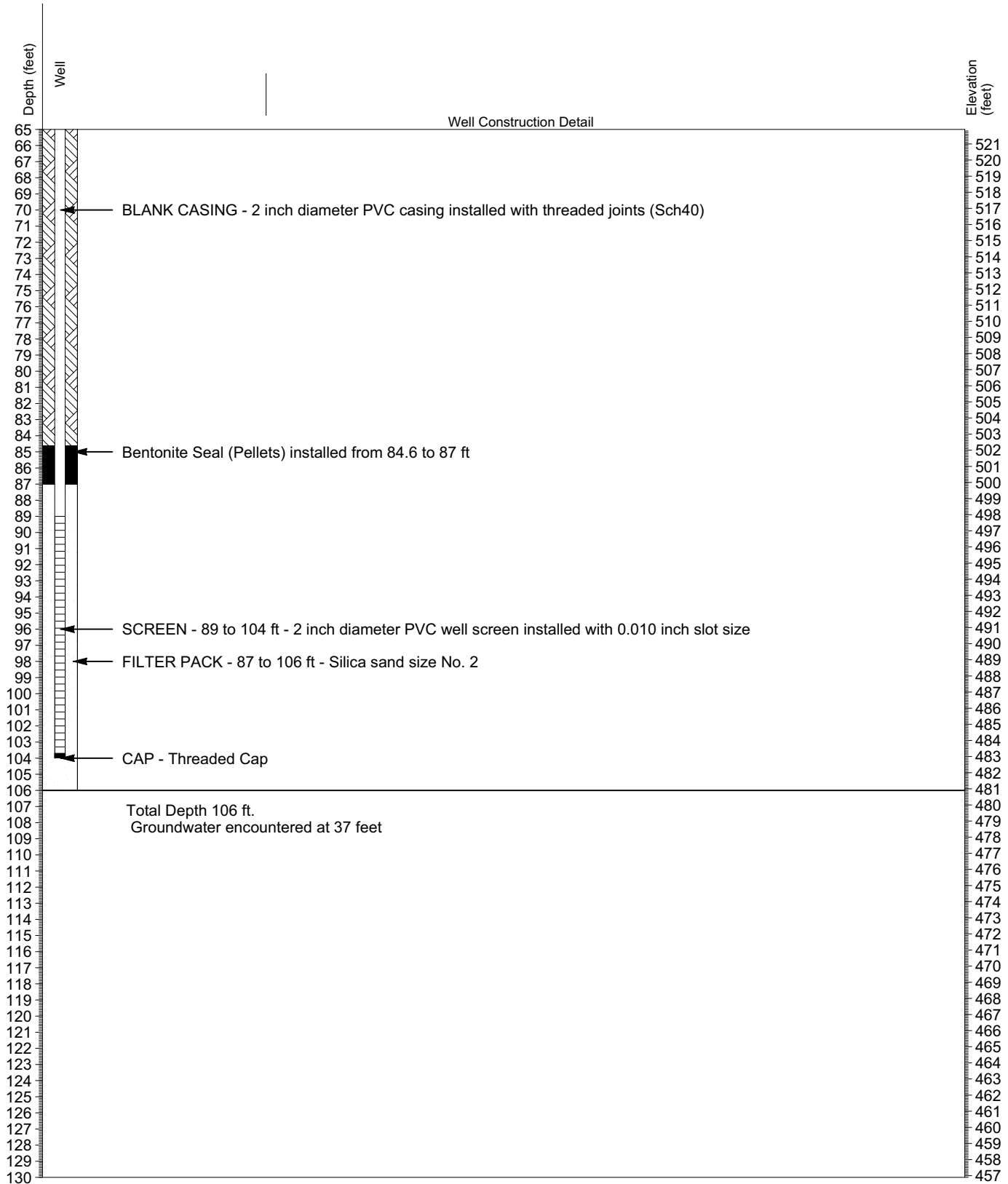




Project Name and Job Number

Lee Nuclear Station COL  
6234-06-3389



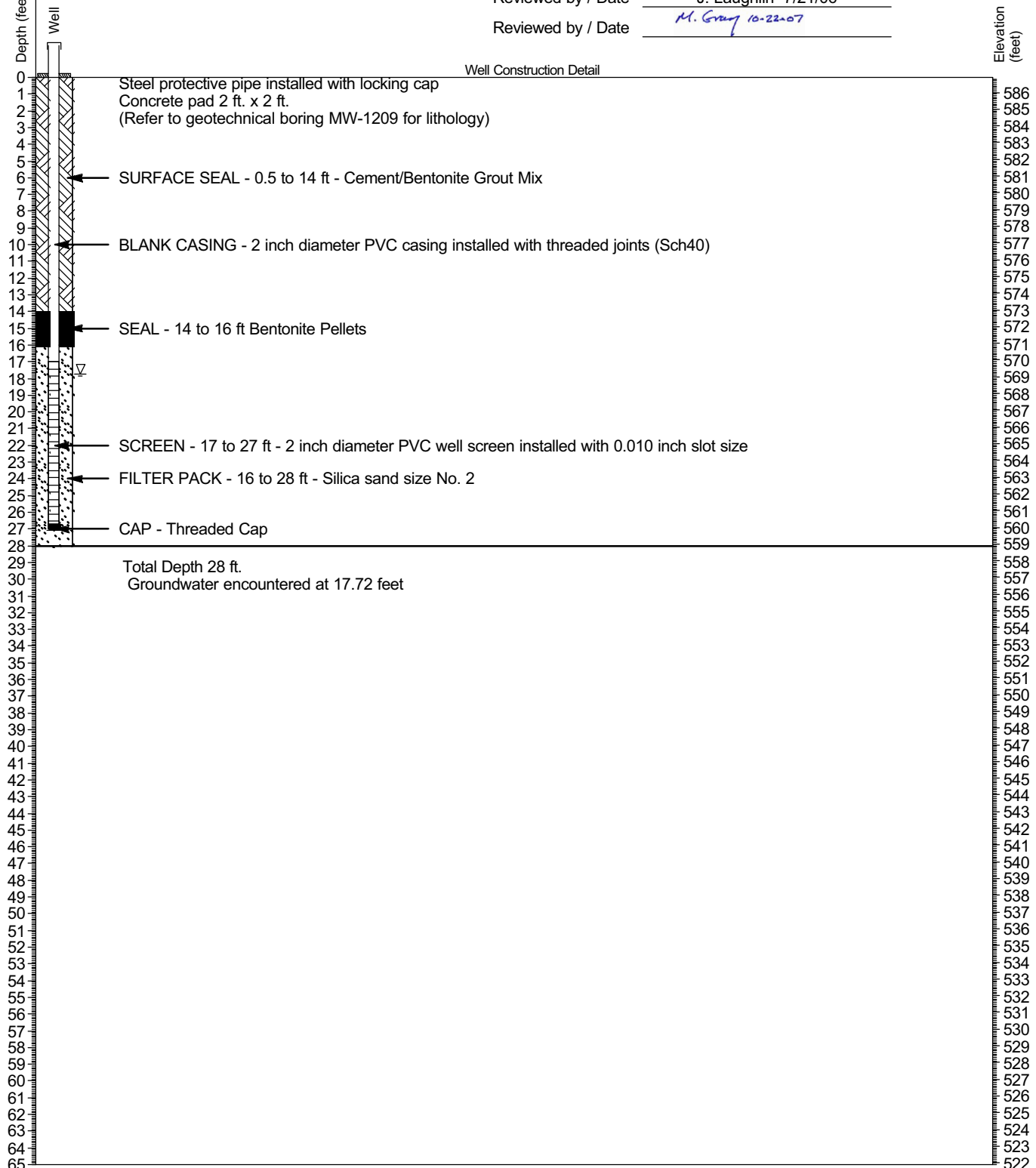
**WELL CONSTRUCTION LOG - MW-1209 (well)**





Project Name and Job Number Lee Nuclear Station COL 6234-06-3389		  WILLIAM LEE & ASSOCIATES, INC.		<b>WELL CONSTRUCTION LOG - MW-1209A (well)</b>	
Type and Diameter of Boring Hollow stem / 8.25 inch		Boring Location General site N 1165076.658 E 1848072.885		Total Depth 28 feet	
Drilling Contractor and Rig Geologic Exp / Mantak / D120		Elevation and Datum 586.9 feet MSL	Ground Water Depth 17.72 feet	Depth to Bedrock N/A	
Casing Size and Depth 2 inch / 27 feet	Top of Casing Elevation 589 feet	Length of Core Barrel and Bit N/A	No. of Core Boxes N/A	Date Started 7/17/06	
		Borehole Inclination -90	Logged by J. Laughlin	Date Completed 7/17/06	

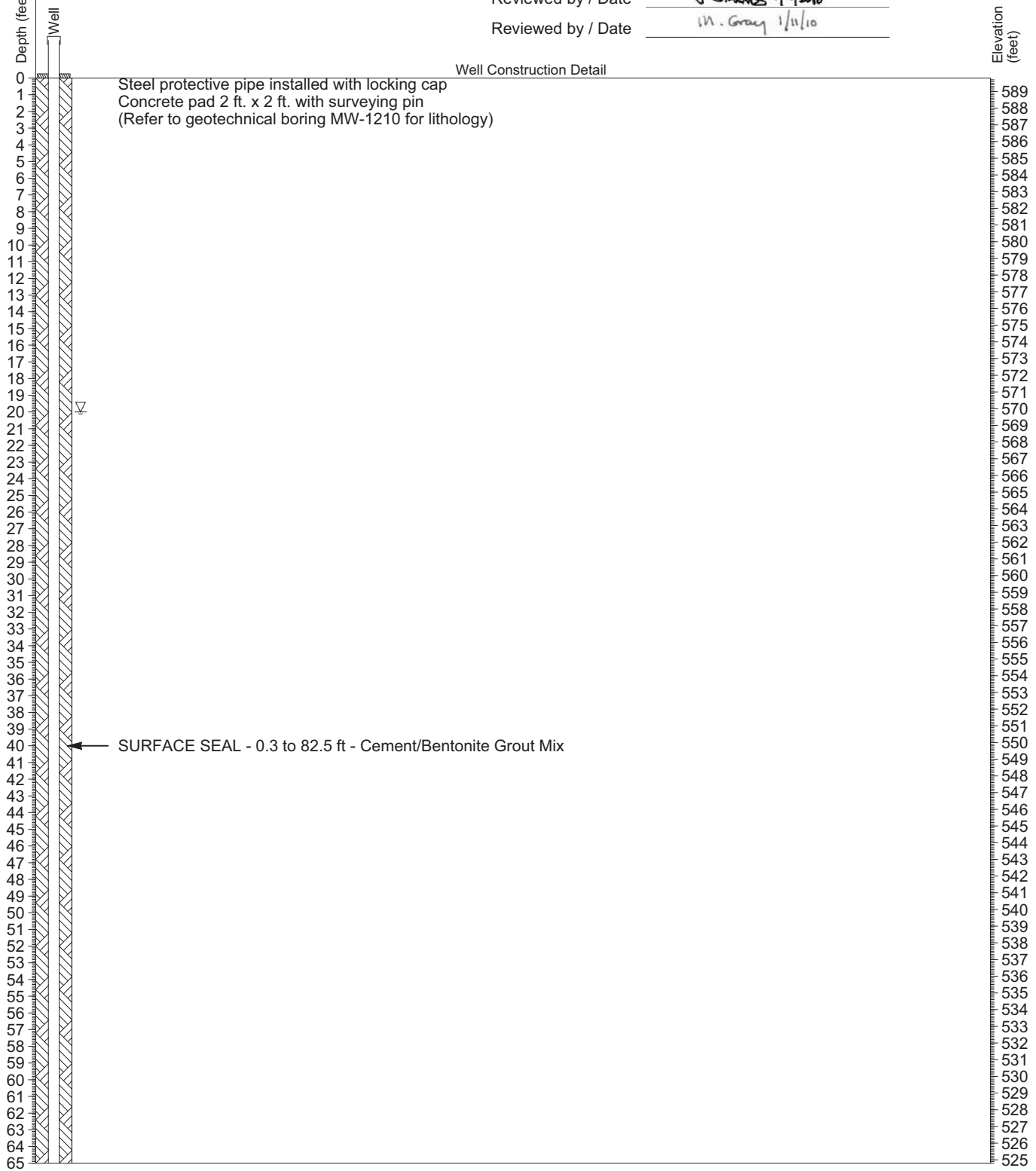
Reviewed by / Date J. Laughlin 7/21/06

Reviewed by / Date M. Gray 10-22-07



Project Name and Job Number Lee Nuclear Station COL 6234-06-3389		  WILLIAM LETTIS & ASSOCIATES, INC.		<b>WELL CONSTRUCTION LOG - MW-1210 (well)</b>	
Type and Diameter of Boring Hollow stem / Air Rotary / 10 inch / 6 inch		Boring Location Unit 2 adjacent N 1165321.305 E 1847439.208		Total Depth 101.5 feet	
Drilling Contractor and Rig Geologic Exp / Mantak / D120/D25KW		Elevation and Datum 589.8 feet MSL	Ground Water Depth 20 feet	Depth to Bedrock N/A	
Casing Size and Depth 2 inch / 101.5 feet	Top of Casing Elevation 592.3 feet	Length of Core Barrel and Bit N/A	No. of Core Boxes N/A	Date Started 4/15/06	
		Borehole Inclination -90	Logged by J. Cerceo	Date Completed 4/16/06	

Reviewed by / Date J. Starbuck 1/11/2010  
 Reviewed by / Date M. Gray 1/11/10



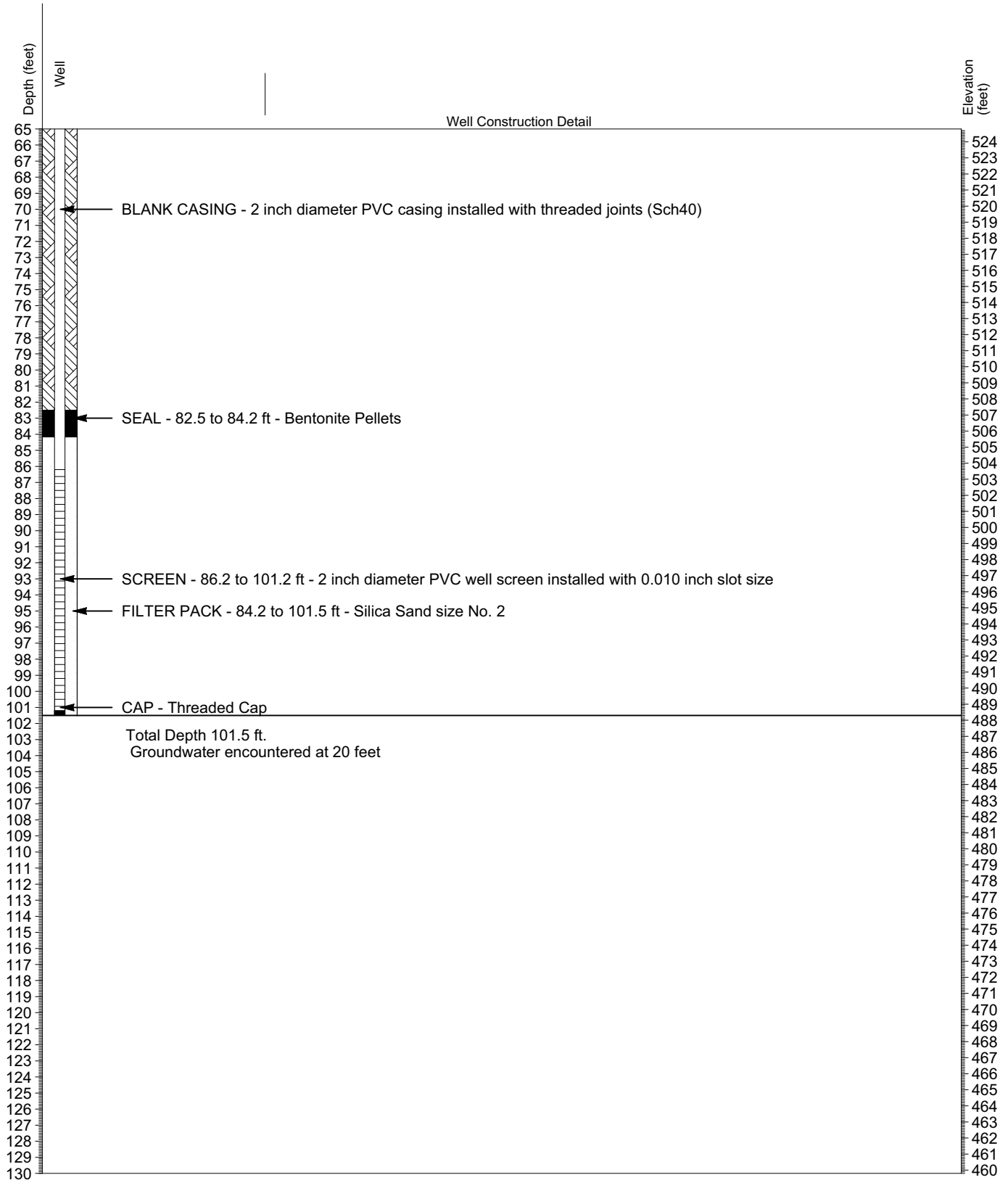




Project Name and Job Number

Lee Nuclear Station COL  
6234-06-3389



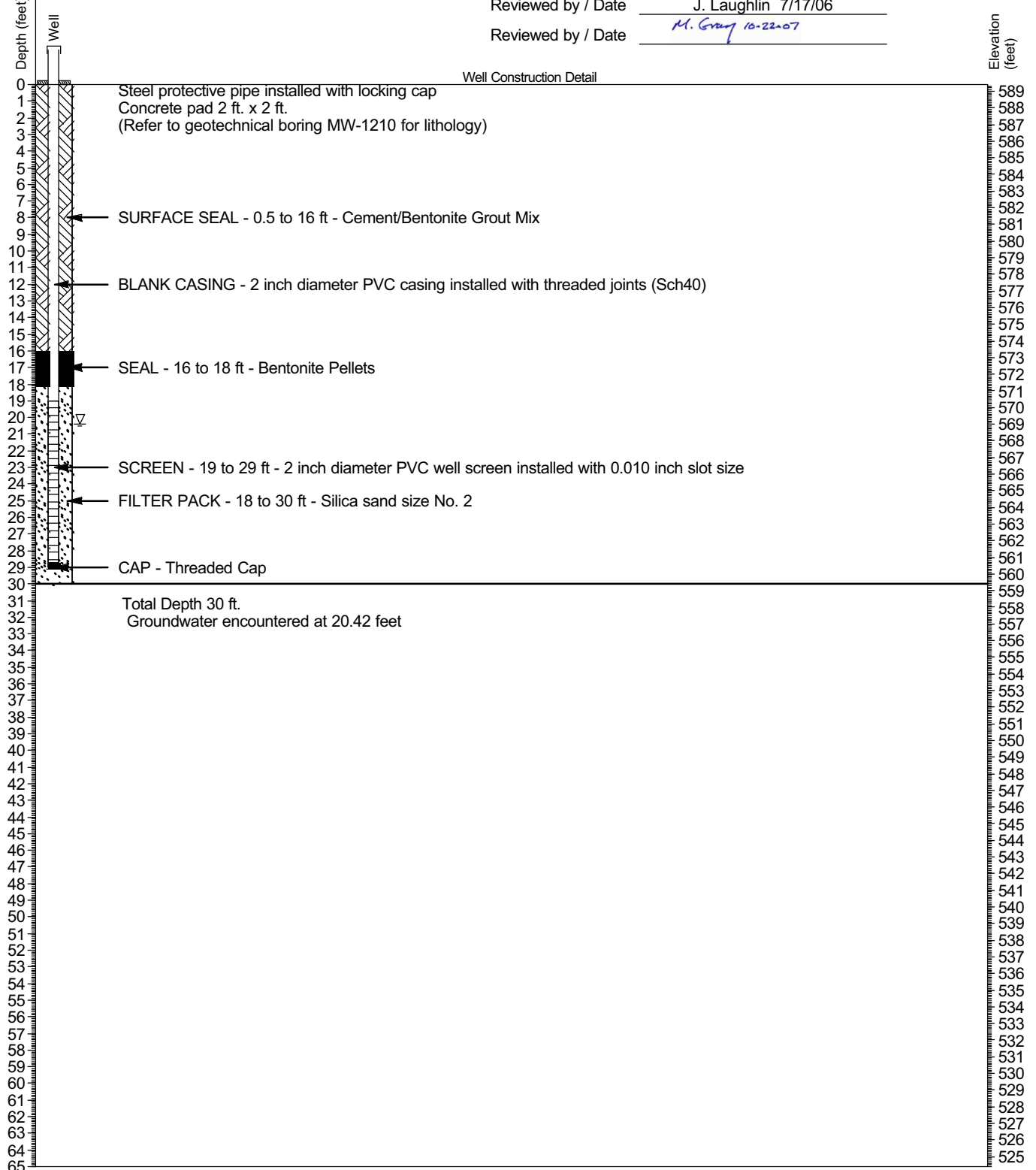
**WELL CONSTRUCTION LOG - MW-1210 (well)**





Project Name and Job Number Lee Nuclear Station COL 6234-06-3389		  WELL CONSTRUCTION LOG - MW-1210A (well)		
Type and Diameter of Boring Hollow stem auger / 8.25 inch		Boring Location Unit 2 adjacent N 1165312.832 E 1847436.803		Total Depth 30 feet
Drilling Contractor and Rig Geologic Exp / Mantak / D120		Elevation and Datum 589.4 feet MSL	Ground Water Depth 20.42 feet	Depth to Bedrock N/A
Casing Size and Depth 2 inch / 29 feet	Top of Casing Elevation 591.7 feet	Length of Core Barrel and Bit N/A	No. of Core Boxes N/A	Date Started 7/17/06
		Borehole Inclination -90	Logged by J. Laughlin	Date Completed 7/17/06

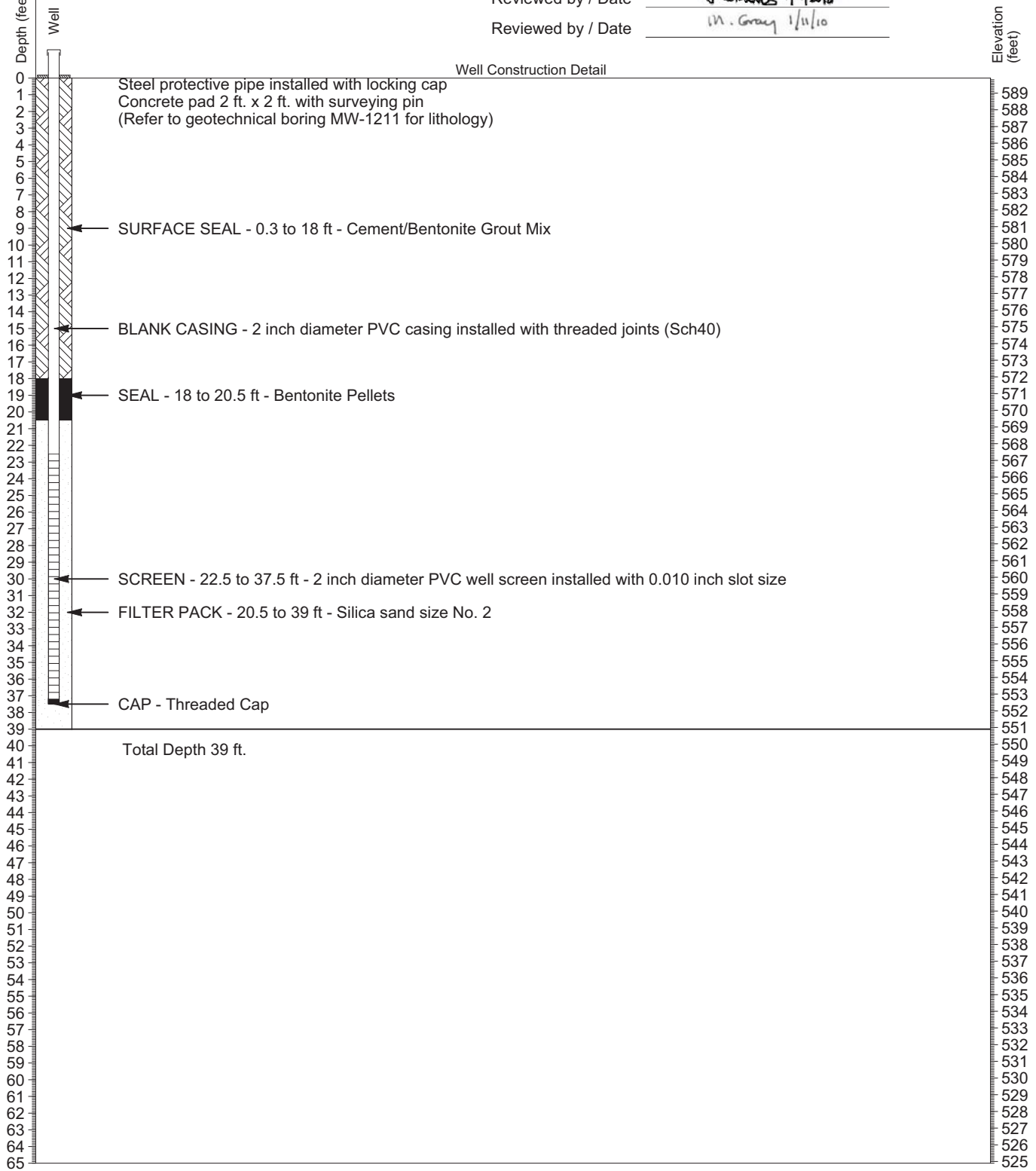
Reviewed by / Date J. Laughlin 7/17/06



Reviewed by / Date M. Gray 10-22-07



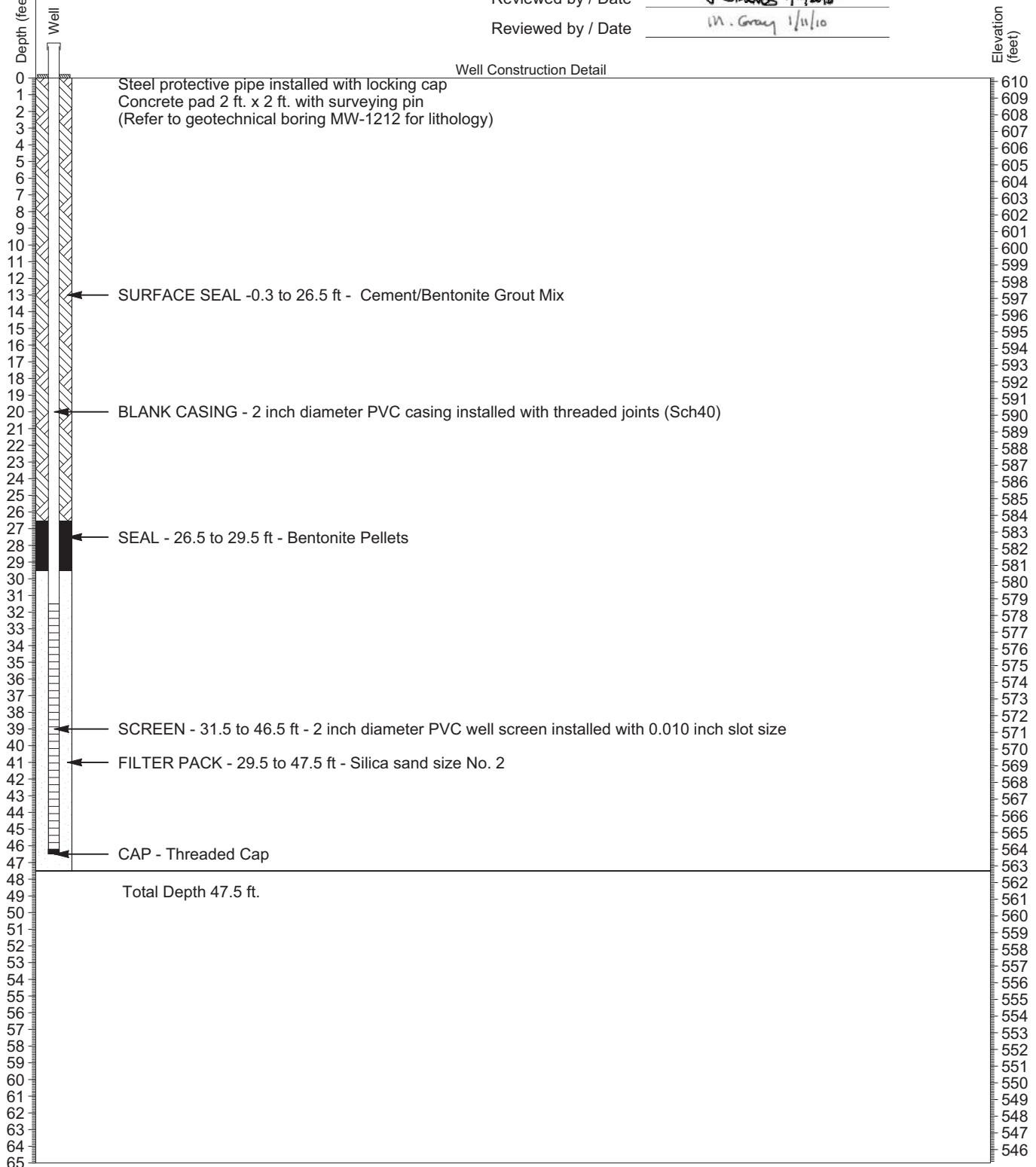
Project Name and Job Number Lee Nuclear Station COL 6234-06-3389		  WILLIAM LETTIS & ASSOCIATES, INC.		<b>WELL CONSTRUCTION LOG - MW-1211 (well)</b>	
Type and Diameter of Boring Air Rotary / 6 inch		Boring Location Unit 1 adjacent N 1165197.583 E 1846406.261		Total Depth 39.0 feet	
Drilling Contractor and Rig Geologic Exp / Mantak / D25KW		Elevation and Datum 589.9 feet MSL	Ground Water Depth N/A	Depth to Bedrock N/A	
Casing Size and Depth 2 inch / 37.5 feet	Top of Casing Elevation 591.6 feet	Length of Core Barrel and Bit N/A	No. of Core Boxes N/A	Date Started 4/11/06	
		Borehole Inclination -90	Logged by J. Jordan	Date Completed 4/11/06	



Reviewed by / Date J. Starks 1/11/2010  
 Reviewed by / Date M. Gray 1/11/10



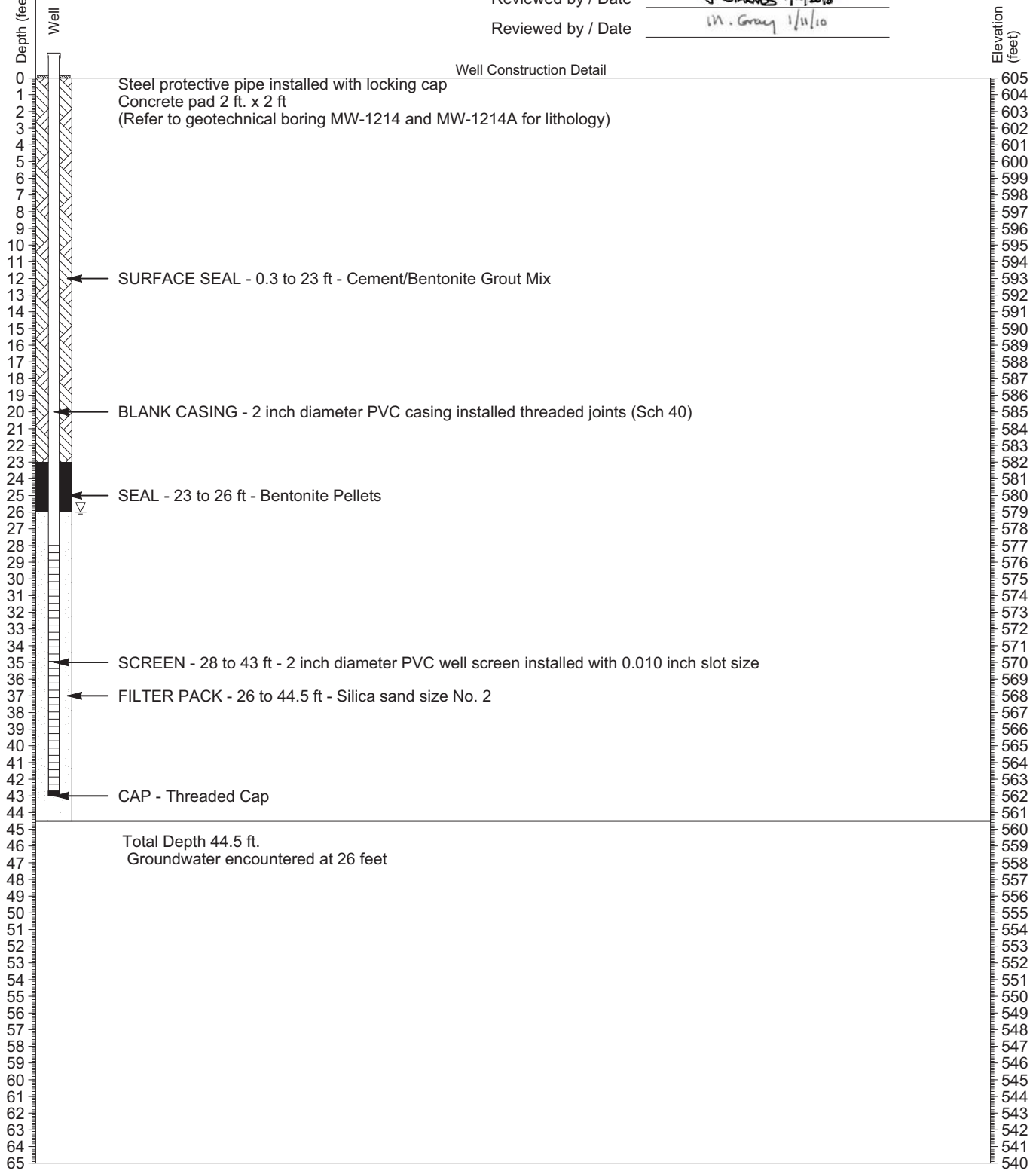
Project Name and Job Number Lee Nuclear Station COL 6234-06-3389		  WILLIAM LETTIS & ASSOCIATES, INC.		<b>WELL CONSTRUCTION LOG - MW-1212 (well)</b>	
Type and Diameter of Boring Air Rotary / 6 inch		Boring Location Unit 1 CT N 1165365.927 E 1845452.195		Total Depth 47.5 feet	
Drilling Contractor and Rig Geologic Exp / Mantak / D25KW		Elevation and Datum 610.2 feet MSL	Ground Water Depth N/A	Depth to Bedrock N/A	
Casing Size and Depth 2 inch / 46.5 feet	Top of Casing Elevation 612.3 feet	Length of Core Barrel and Bit N/A	No. of Core Boxes N/A	Date Started 4/10/06	
		Borehole Inclination -90	Logged by J. Jordan	Date Completed 4/10/06	



Reviewed by / Date J. Starks 1/11/2010  
 Reviewed by / Date M. Gray 1/11/10



Project Name and Job Number Lee Nuclear Station COL 6234-06-3389		  WILLIAM LETTIS & ASSOCIATES, INC.		<b>WELL CONSTRUCTION LOG - MW-1214 (well)</b>	
Type and Diameter of Boring Air Rotary / 6 inch		Boring Location Switchyard N 1164177.882 E 1847153.83		Total Depth 44.5 feet	
Drilling Contractor and Rig Geologic Exp / Mantak / D25KW		Elevation and Datum 605 feet MSL	Ground Water Depth 26 feet	Depth to Bedrock N/A	
Casing Size and Depth 2 inch / 43 feet	Top of Casing Elevation 606.5 feet	Length of Core Barrel and Bit N/A	No. of Core Boxes N/A	Date Started 4/11/06	
		Borehole Inclination -90	Logged by J. Jordan	Date Completed 4/11/06	

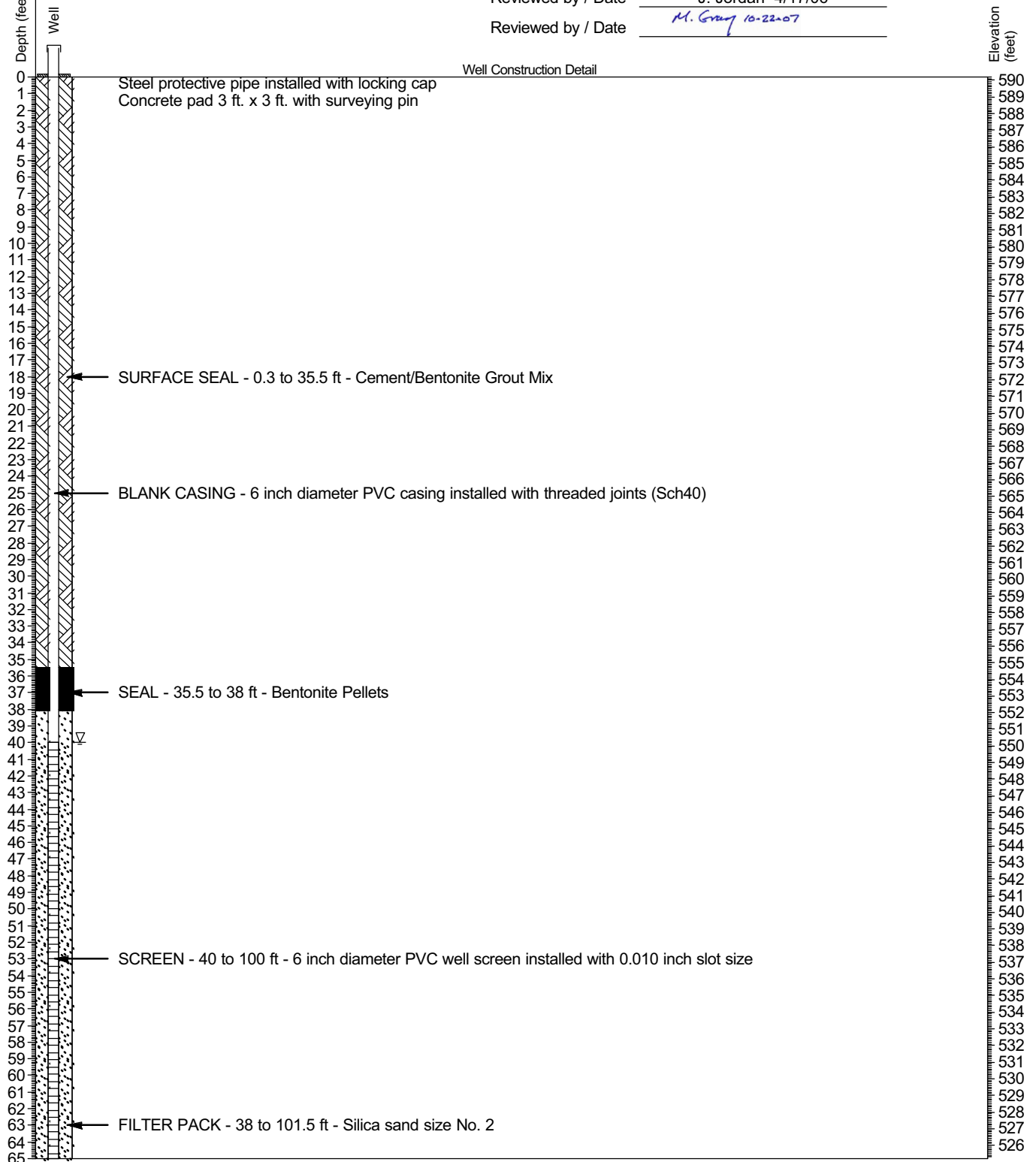
Reviewed by / Date J. STARKES 1/11/2010  
 Reviewed by / Date M. Gray 1/11/10



Project Name and Job Number Lee Nuclear Station COL 6234-06-3389		  WILLIAM LEE & ASSOCIATES, INC.		<b>WELL CONSTRUCTION LOG - MW-1215 (well)</b>	
Type and Diameter of Boring No samples / 12 inch/8 inch		Boring Location N 1166710.545 E 1846624.819		General site Total Depth 101.5 feet	
Drilling Contractor and Rig Geologic Exp / Mantak / D120/D25KW		Elevation and Datum 590.2 feet MSL		Ground Water Depth 40 feet	
Casing Size and Depth 6 inch / 100 feet		Top of Casing Elevation 592.1 feet		Length of Core Barrel and Bit N/A	
		No. of Core Boxes N/A		Date Started 4/17/06	
		Borehole Inclination -90		Logged by J. Jordan	
				Date Completed 4/17/06	

Reviewed by / Date J. Jordan 4/17/06


Reviewed by / Date M. Gray 10-22-07





Project Name and Job Number  
 Lee Nuclear Station COL  
 6234-06-3389



**WELL CONSTRUCTION LOG - MW-1215 (well)**

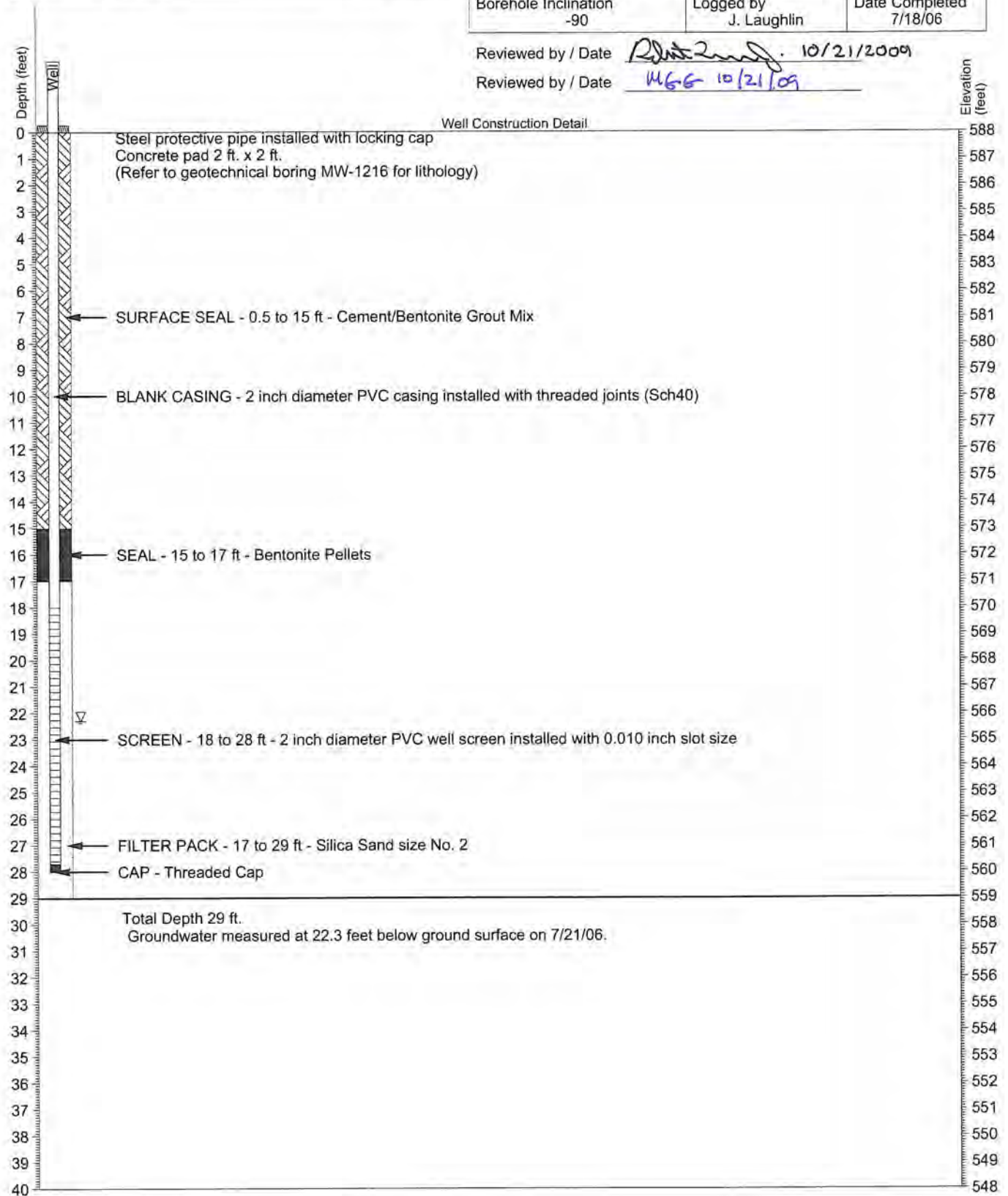






Project Name and Job Number Lee Nuclear Station COL 6234-06-3389		  WILLIAM LETTIS & ASSOCIATES, INC.		<b>WELL CONSTRUCTION LOG - MW-1216 (well)</b>	
Type and Diameter of Boring Hollow stem auger / 8.25 inch		Boring Location South of Power Block N 1165171.882 E 1846927.273		Total Depth 29.0 feet	
Drilling Contractor and Rig Geologic Exp / Mantak / D120		Elevation and Datum 588 feet MSL	Ground Water Depth 22.3 feet	Depth to Bedrock N/A	
Casing Size and Depth 2 inch / 28 feet	Top of Casing Elevation 590.7 feet	Length of Core Barrel and Bit N/A	No. of Core Boxes N/A	Date Started 7/18/06	
		Borehole Inclination -90	Logged by J. Laughlin	Date Completed 7/18/06	

Reviewed by / Date *[Signature]* 10/21/2009

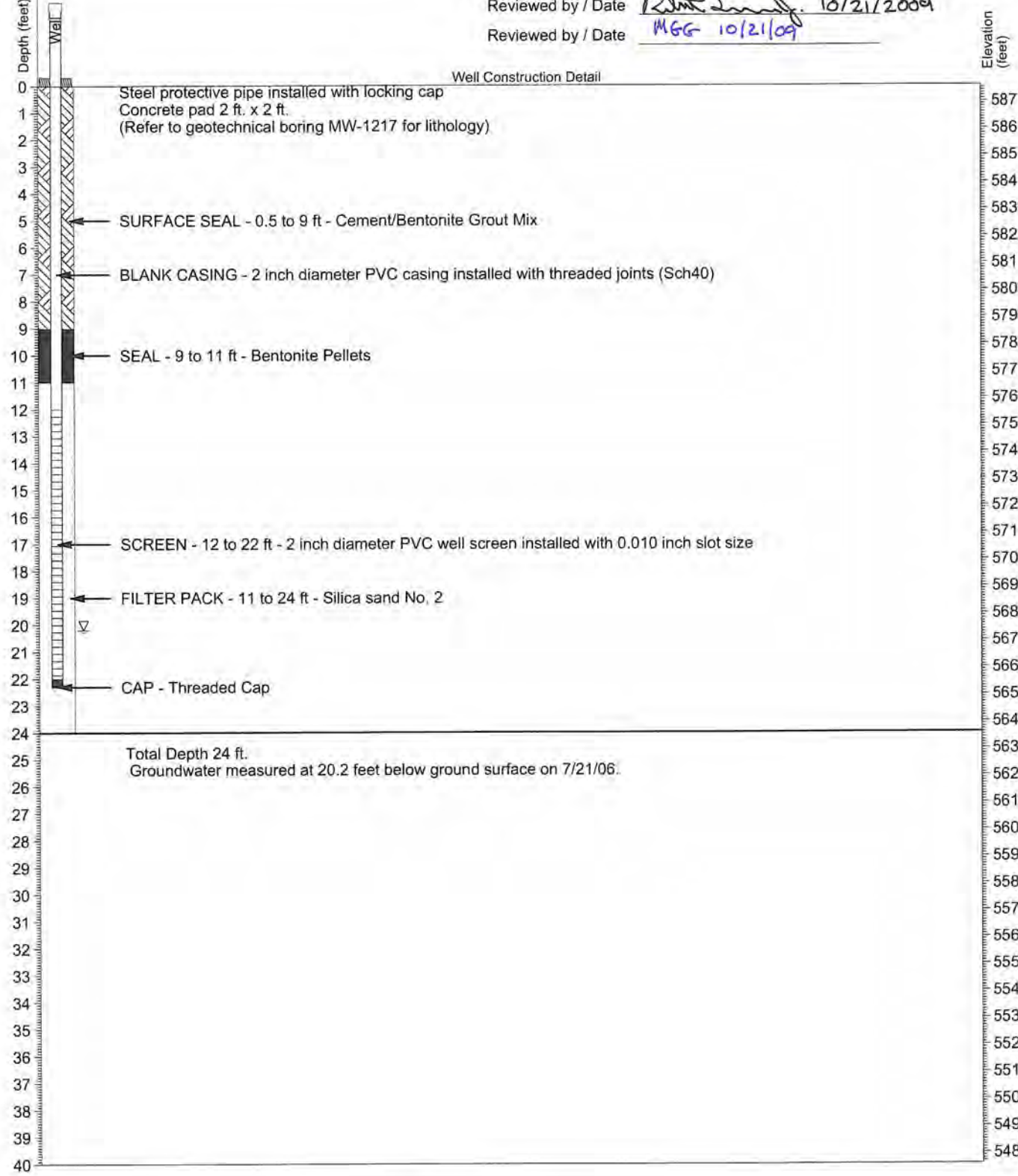
Reviewed by / Date *WGG 10/21/09*







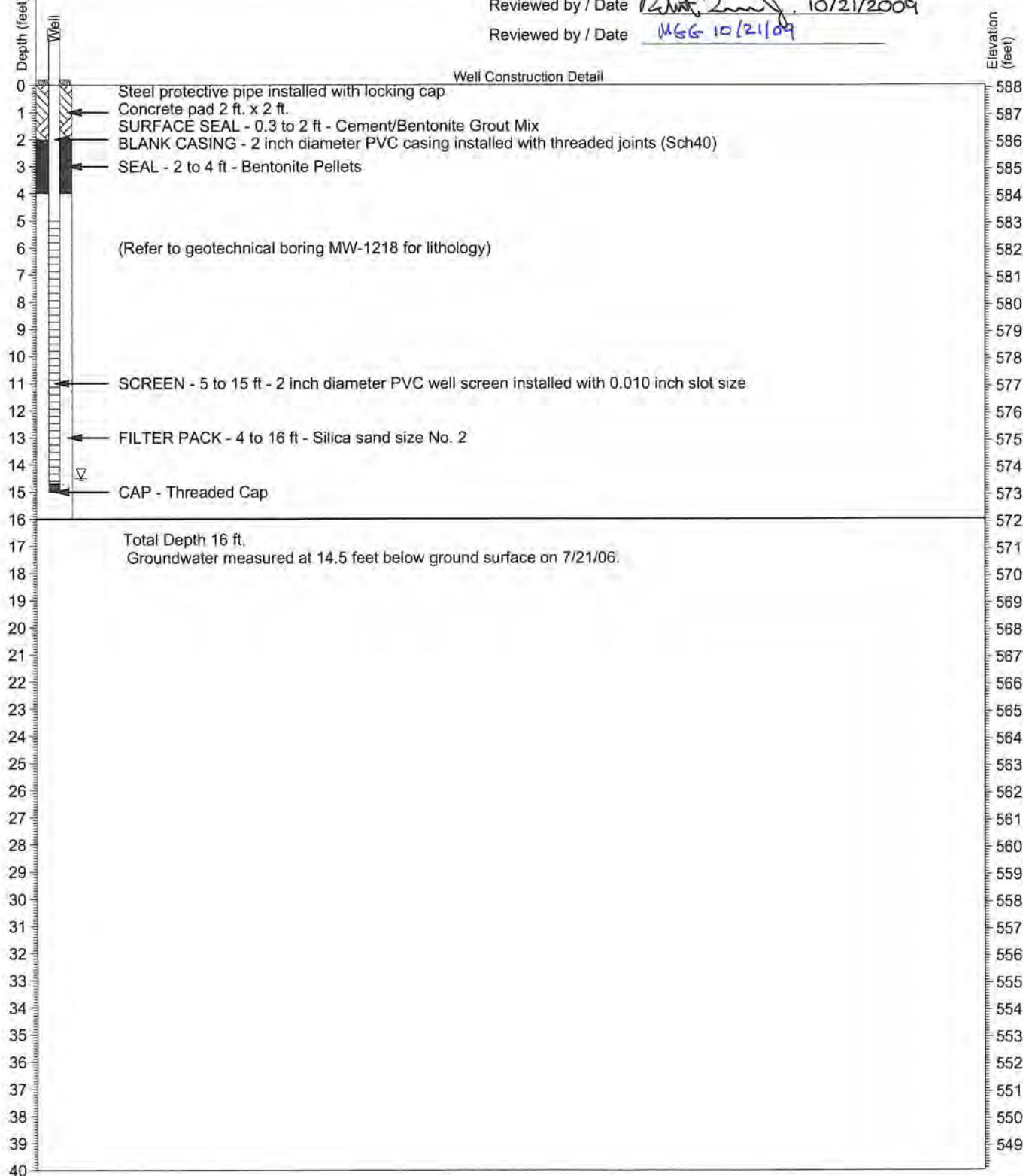
Project Name and Job Number Lee Nuclear Station COL 6234-06-3389		  WILLIAM LETTS & ASSOCIATES, INC.		<b>WELL CONSTRUCTION LOG - MW-1217 (well)</b>	
Type and Diameter of Boring Hollow stem auger / 8.25 inch		Boring Location South of Power Block N 1165042.463 E 1846983.878		Total Depth 24.0 feet	
Drilling Contractor and Rig Geologic Exp / Mantak / D120		Elevation and Datum 587.6 feet MSL	Ground Water Depth 20.2 feet	Depth to Bedrock N/A	
Casing Size and Depth 2 inch / 22 feet	Top of Casing Elevation 590.1 feet	Length of Core Barrel and Bit N/A	No. of Core Boxes N/A	Date Started 7/19/06	
		Borehole Inclination -90	Logged by J. Laughlin	Date Completed 7/19/06	

Reviewed by / Date *R. J. [Signature]* 10/21/2009  
 Reviewed by / Date *MGG* 10/21/09



Project Name and Job Number Lee Nuclear Station COL 6234-06-3389		  WILLIAM LEMIS & ASSOCIATES, INC.		<b>WELL CONSTRUCTION LOG - MW-1218 (well)</b>	
Type and Diameter of Boring Hollow stem auger / 8.25 inch		Boring Location South of Power Block N 1164859.672 E 1847139.635		Total Depth 16.0 feet	
Drilling Contractor and Rig Geologic Exp / Mantak / D120		Elevation and Datum 588.1 feet MSL	Ground Water Depth 14.5 feet	Depth to Bedrock N/A	
Casing Size and Depth 2 inch / 15 feet	Top of Casing Elevation 590.2 feet	Length of Core Barrel and Bit N/A	No. of Core Boxes N/A	Date Started 7/18/06	
		Borehole Inclination -90	Logged by J. Laughlin	Date Completed 7/18/06	

Reviewed by / Date Robert Z... 10/21/2009  
 Reviewed by / Date MGG 10/21/09



**APPENDIX 2AA  
ATTACHMENT 2 – LEE NUCLEAR STATION SPT ENERGY  
MEASUREMENTS**

This Attachment contains a table showing results of STP energy measurement testing performed by MACTEC Engineering, Inc. for the Lee Nuclear Station COL investigation. Tests were performed between April 10, 2006 and August 5, 2006, and were performed in compliance with ASTM standard D4633-05.

WLS COL 2.5-1

**TABLE B-1: SUMMARY OF SPT ENERGY MEASUREMENTS (ASTM D4633-05)**

Lee Nuclear Station COL Project  
 Gaffney, Cherokee County, South Carolina  
 MACTEC Project No. 6234-06-3389

Rig Serial No.	Rig Owner	Rig Operator	Boring No. Tested	Date Tested	Sample Depth (feet)	SPT Blow Count (blows per six inches)	No. of Blows Analyzed	Average Measured Energy (ft-lbs) <sup>a</sup>	Energy Transfer Ratio (%) <sup>b</sup>
337153 (CME 550x)	MACTEC (Atlanta Office)	Robert Banks	B-1023	4/10/2006	13.5 - 15.0	4 - 9 - 10	23	260	74.3%
					18.5 - 20.0	7 - 11 - 11	28	273	78.0%
					23.5 - 25.0	11 - 11 - 26	48	278	79.4%
					27.0 - 28.5	50 / 2"	39	277	79.1%
<b>Total Average for Rig:</b>								<b>273.7</b>	<b>78.2%</b>
211797 (CME 75 Truck) <sup>c</sup>	MACTEC (Abingdon Office)	Wayne Gibson	B-403	8/5/2006	8.5 - 10.0	2 - 3 - 7	10	253	72.3%
					13.5 - 15.0	6 - 7 - 14	23	287	82.0%
					18.5 - 20.0	WOH - 6 - 13	20	262	74.9%
					23.5 - 25.0	3 - 5 - 10	18	262	74.9%
<b>Total Average for Rig:</b>								<b>268.8</b>	<b>76.8%</b>
331145 (CME 55LC Truck) <sup>c</sup>	MACTEC (Raleigh Office)	David White	B-304	6/5/2006	11.0 - 12.5	4 - 5 - 7	16	293	83.7%
					13.5 - 15.0	4 - 6 - 8	18	290	82.9%
					18.5 - 20.0	4 - 6 - 7	17	288	82.3%
					23.5 - 25.0	5 - 7 - 10	22	287	82.0%
					28.5 - 30.0	5 - 7 - 7	19	291	83.1%
<b>Total Average for Rig:</b>								<b>289.6</b>	<b>82.8%</b>

Prepared By: <i>SR</i>	Date: <i>12-7-06</i>	Checked By: <i>Clay Sam</i>	Date: <i>12-7-06</i>
------------------------	----------------------	-----------------------------	----------------------

**TABLE B-1: SUMMARY OF SPT ENERGY MEASUREMENTS (ASTM D4633-05)**

Lee Nuclear Station COL Project  
 Gaffney, Cherokee County, South Carolina  
 MACTEC Project No. 6234-06-3389

Rig Serial No.	Rig Owner	Rig Operator	Boring No. Tested	Date Tested	Sample Depth (feet)	SPT Blow Count (blows per six inches)	No. of Blows Analyzed	Average Measured Energy (ft-lbs) <sup>a</sup>	Energy Transfer Ratio (%) <sup>b</sup>
190742 (CME 850 Track)	Trigon (Greensboro Office)	Willie Duggins	B-1030	4/11/2006	13.5 - 15.0	4 - 6 - 7	18	278	79.4%
					18.5 - 20.0	5 - 8 - 9	23	289	82.6%
					23.5 - 25.0	5 - 6 - 9	22	293	83.7%
					28.5 - 30.0	5 - 6 - 6	18	294	84.0%
					33.5 - 35.0	4 - 6 - 8	19	293	83.7%
					38.5 - 40.0	4 - 13 - 11	29	279	79.7%
<b>Total Average for Rig:</b>								<b>287.2</b>	<b>82.1%</b>

<sup>a</sup>Measured Energy is energy based on the EFV method, as outlined in ASTM D4633-05, for each blow recorded by the PDA. In some cases, the initial blow produced poor quality data, and was not used to calculate the Average Measured Energy.

<sup>b</sup>Energy Transfer Ratio is the Measured Energy divided by the theoretical SPT energy of 350 foot-pounds (140 pound hammer falling 2.5 feet).

<sup>c</sup>Rig was tested at VC Summer COL site in Jenkinsville, South Carolina (MACTEC Project No. 6234-06-3534S).

Prepared By: <i>SK</i>	Date: <i>12-7-06</i>	Checked By: <i>Clay Same</i>	Date: <i>12-7-06</i>
------------------------	----------------------	------------------------------	----------------------

**APPENDIX 2AA  
ATTACHMENT 3 – LEE NUCLEAR STATION TEST PIT AND TRENCH  
LOGS**

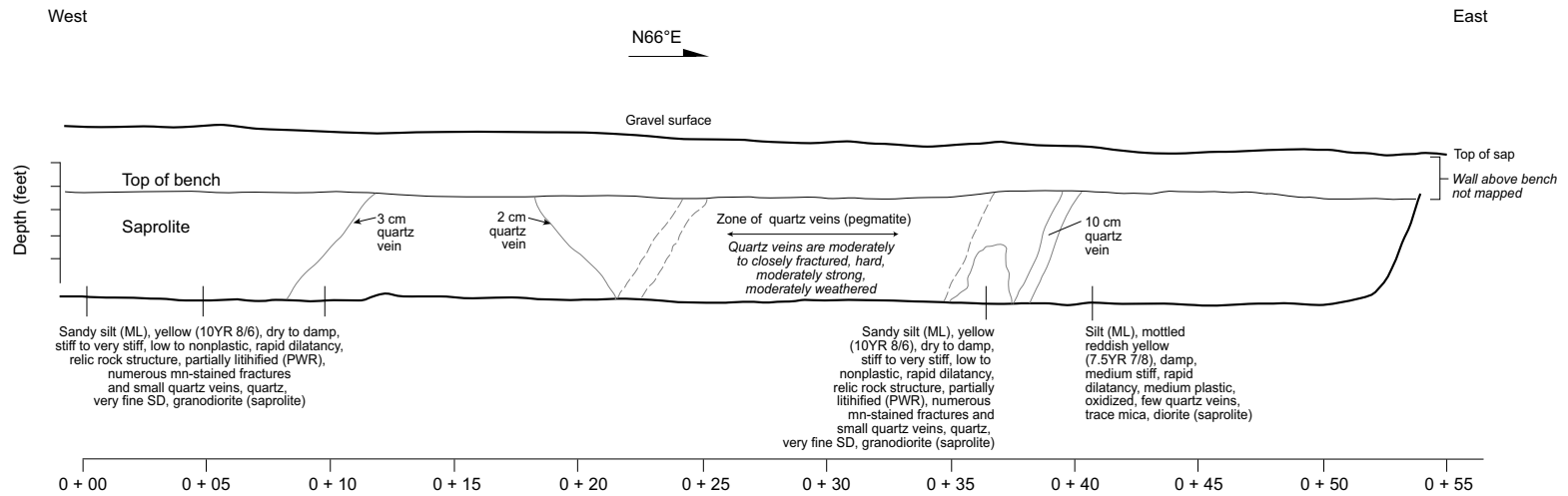
This Attachment contains test pit and trench logs resulting from the COL investigation. A list of the test pits and trenches is included within this attachment.

WLS COL 2.5-1

**Test Pits and Trenches Included in Appendix 2AA, Attachment 3**

T-1400A
T-1400B
T-1401
T-1402
T-1403
T-1404
T-1419
T-1420
T-1421
T-1422
T-1423
T-1424
T-1425
T-1426

WLS COL 2.5-1



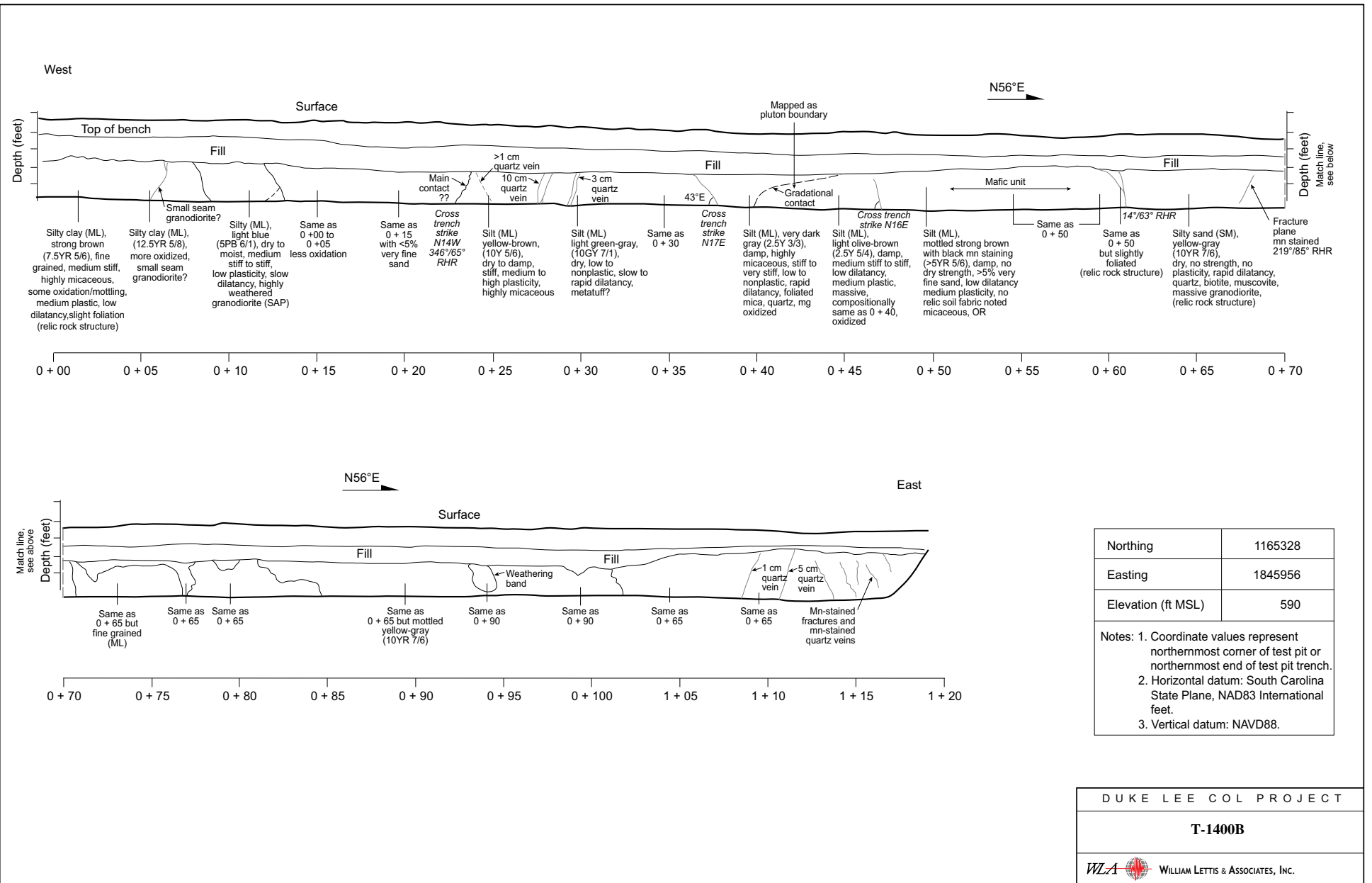
Northing	1165455
Easting	1846182
Elevation (ft MSL)	589
Notes: 1. Coordinate values represent northernmost corner of test pit or northernmost end of test pit trench. 2. Horizontal datum: South Carolina State Plane, NAD83 International feet. 3. Vertical datum: NAVD88.	

DUKE LEE COL PROJECT	
<b>Trench Log – T-1400A</b>	
<b>WILLIAM LETTIS &amp; ASSOCIATES, INC.</b>	

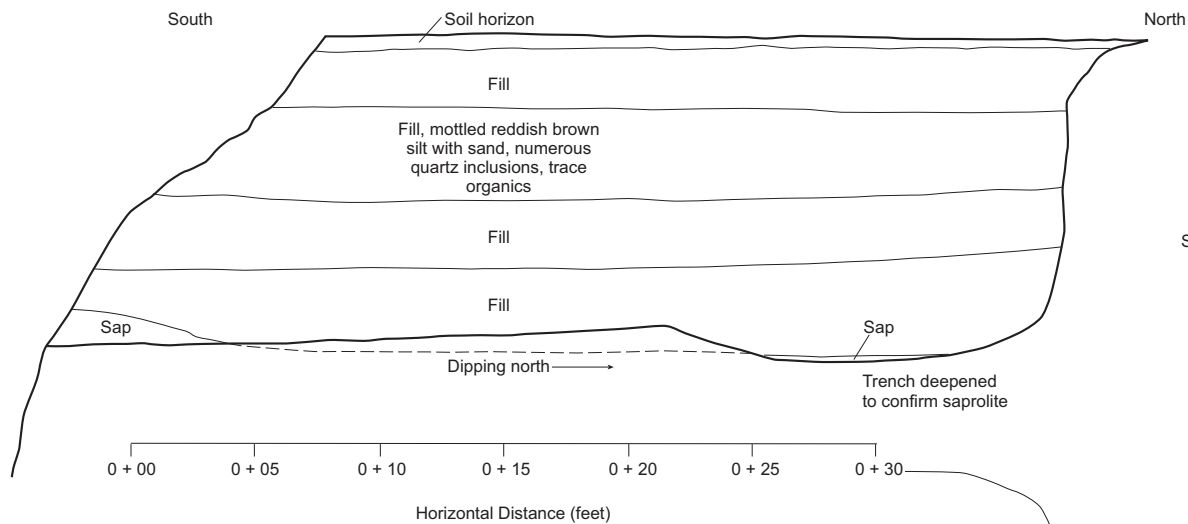
Revised October 16, 2007

1780 Duke Lee COL





View: west wall



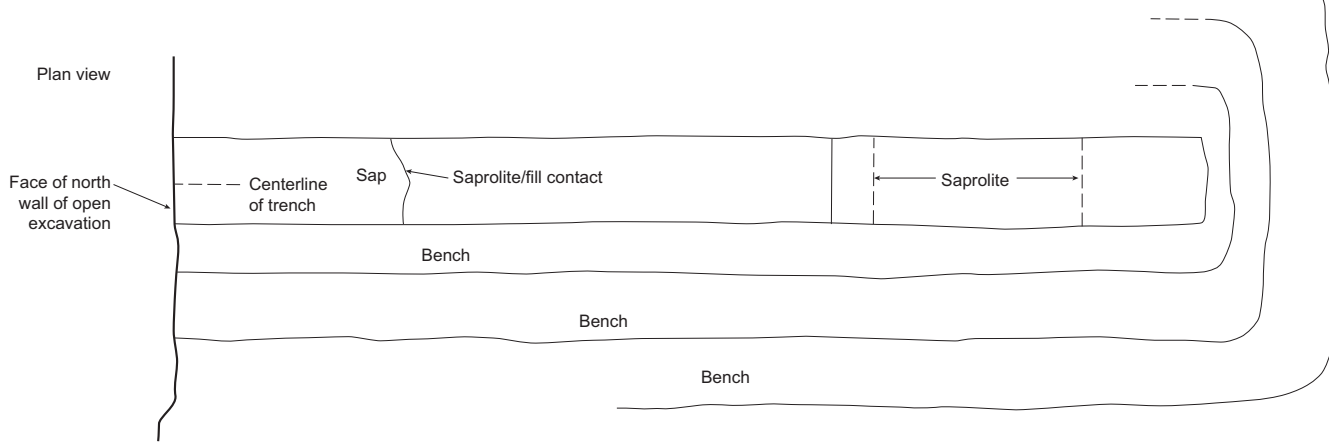
Unit Descriptions

Sap Saprolite, light greenish gray (10Y 8/1), silt (ML) very stiff, damp, oxidation staining (granite saprolite)

Northing	1166317
Easting	1846816
Elevation (ft MSL)	590

Notes: 1. Coordinate values represent northernmost corner of test pit or northernmost end of test pit trench.  
 2. Horizontal datum: South Carolina State Plane, NAD83 International feet.  
 3. Vertical datum: NAVD88.

Plan view



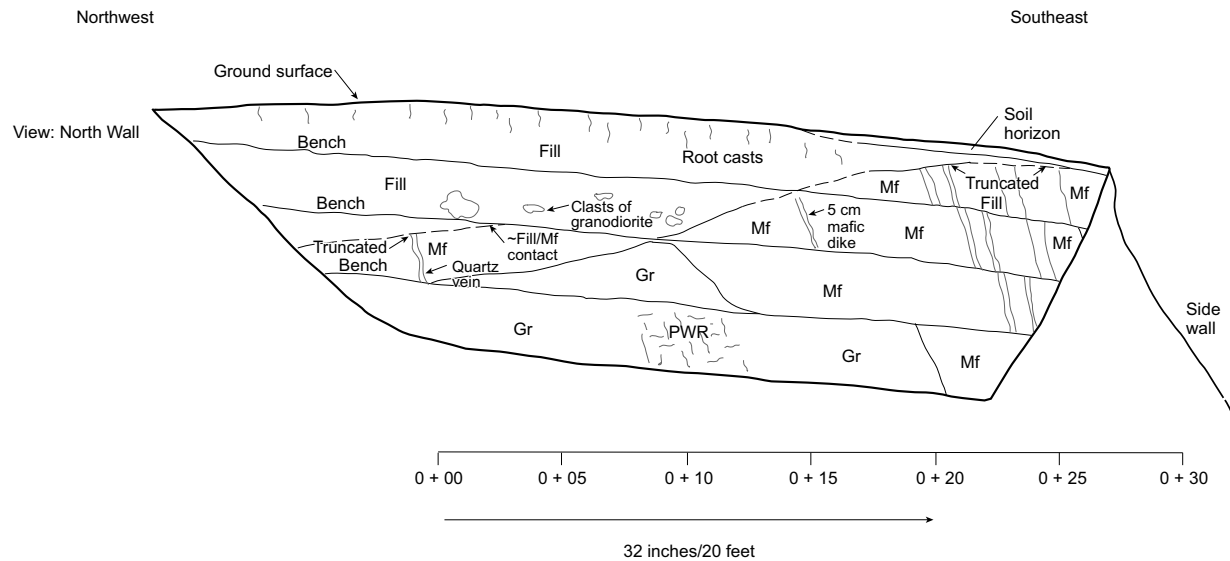
DUKE LEE COL PROJECT

**T-1401**

**WZA** WILLIAM LETTIS & ASSOCIATES, INC.

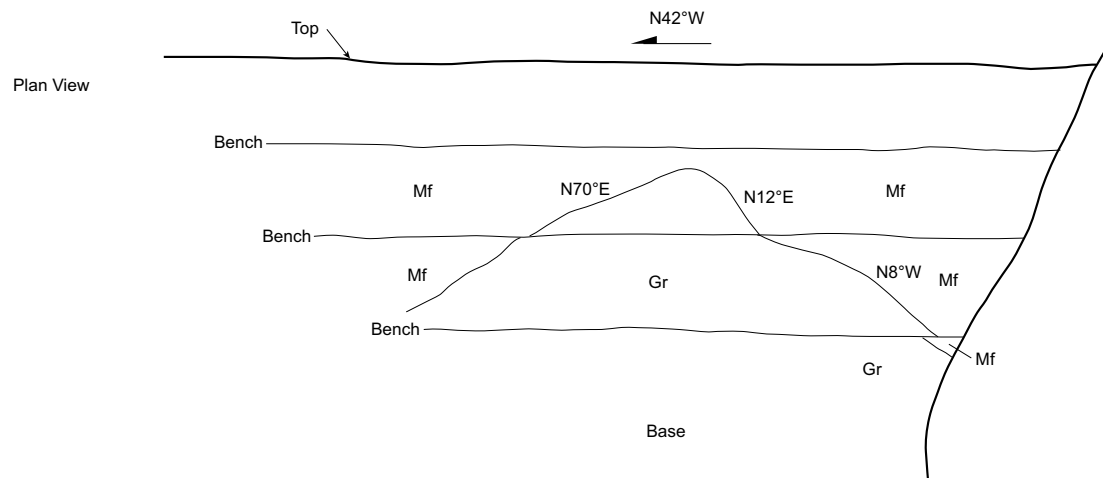
Revised October 16, 2007

1780 Duke Lee COL



Unit Descriptions

Gr (granitic saprolite)	Sandy silt (ML), to silt with fine sand, light gray (10YR 7/1), dry, very stiff, no dry strength, rapid dilatancy, nonplastic, >30% quartz sand, ~15% mica
Mf (mafic saprolite)	Silt (ML), brownish yellow (10YR 6/8), damp to dry, stiff, no dry strength, slow to rapid dilatancy, high to medium plasticity
PWR	Partially weathered rock



Northing	1166377
Easting	1846888
Elevation (ft MSL)	590

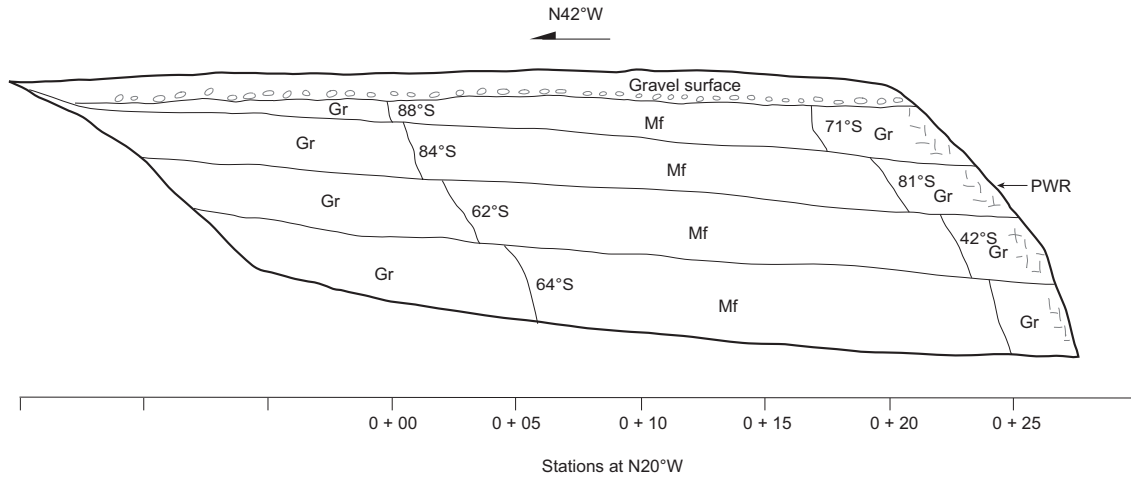
Notes: 1. Coordinate values represent northernmost corner of test pit or northernmost end of test pit trench.  
 2. Horizontal datum: South Carolina State Plane, NAD83 International feet.  
 3. Vertical datum: NAVD88.

DUKE LEE COL PROJECT
<b>T-1402</b>
WILLIAM LETTIS & ASSOCIATES, INC.

Revised October 16, 2007

1780 Duke Lee COL

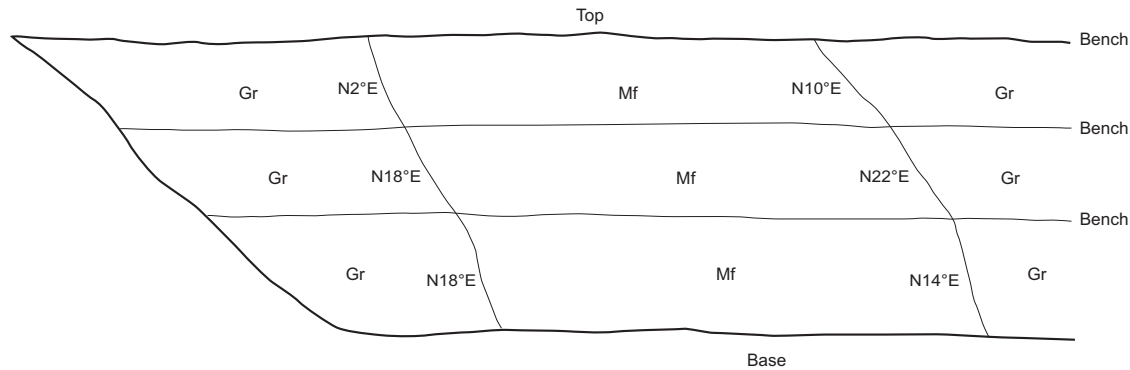
View: looking northeast




Unit Descriptions

- GR (granitic saprolite) Sandy silt (ML), light gray (10YR 7/1), dry, stiff to hard, quartz 15%, mica <5%, no dry strength, nonplastic, rapid dilatancy, slightly more lithified at southern end of test pit
- Mf (mafic saprolite) Silt (ML), yellowish brown (10YR 5/8), dry to damp, stiff to medium stiff, >50% fines, no dry strength, non-plastic, oxidation staining

Plan view



Northing	1166394
Easting	1847141
Elevation (ft MSL)	590
Notes: 1. Coordinate values represent northernmost corner of test pit or northernmost end of test pit trench. 2. Horizontal datum: South Carolina State Plane, NAD83 International feet. 3. Vertical datum: NAVD88.	

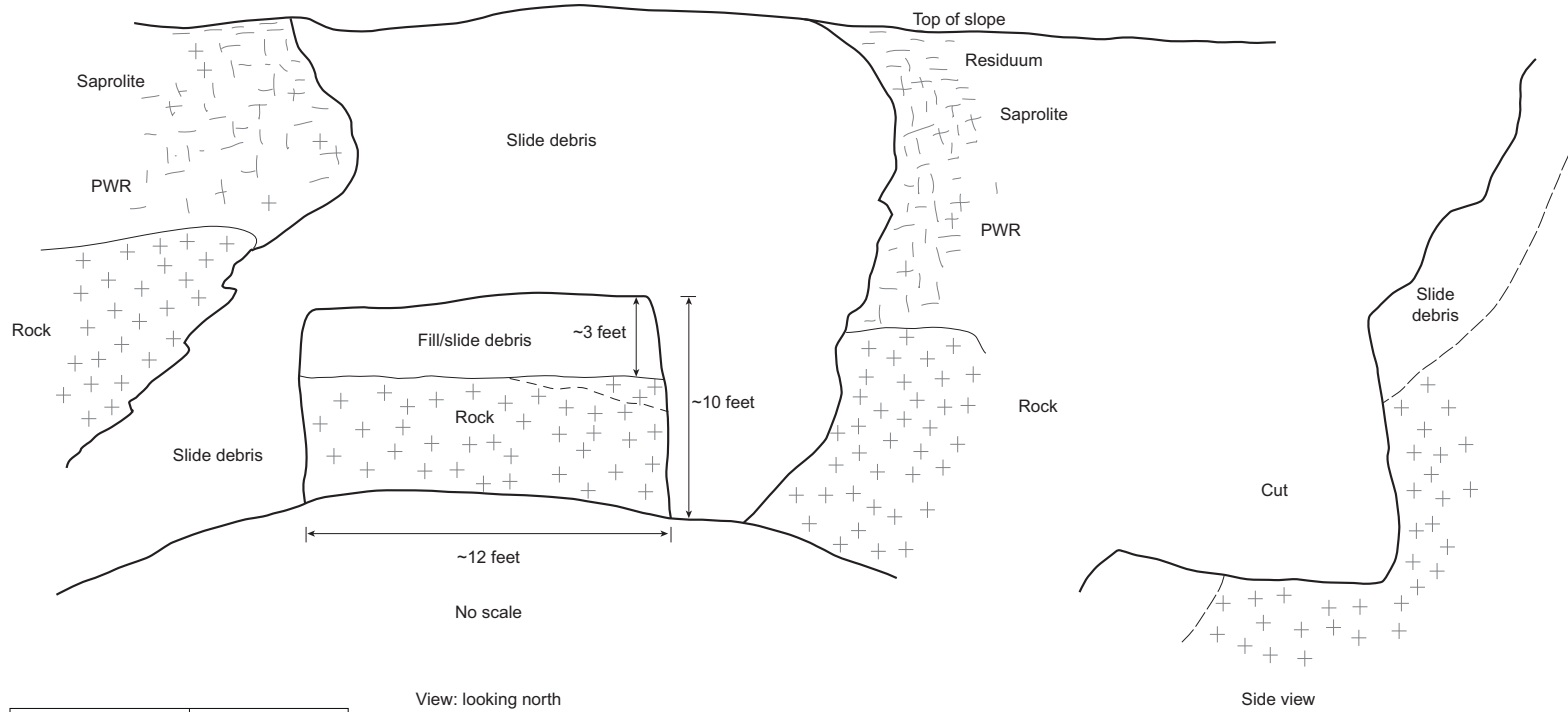
DUKE LEE COL PROJECT	
<b>T-1403</b>	
	WILLIAM LETTIS & ASSOCIATES, INC.

Revised October 16, 2007


1780 Duke Lee COL

T-1404

Cut in northwest corner (old unit 2)





Northing	1166250
Easting	1846714
Elevation (ft MSL)	551
<p>Notes: 1. Coordinate values represent northernmost corner of test pit or northernmost end of test pit trench.                  2. Horizontal datum: South Carolina State Plane, NAD83 International feet.                  3. Vertical datum: NAVD88.</p>	



DUKE LEE COL PROJECT	
<b>T-1404</b>	
 WILLIAM LETTIS & ASSOCIATES, INC.	

Revised October 16, 2007



1780 Duke Lee COL

Project Name and Job Number Lee Nuclear Station COL 6234-06-3389		  SOIL LOG - Boring No. T-1419	
Type and Diameter of Boring Pit / NA		Boring Location Borrow Area 1 near B-1056 N 1163896 E 1846789	Total Depth 20 feet
Drilling Contractor and Rig Hall Construction / Trackhoe		Elevation and Datum 642.5 feet MSL	Ground Water Depth N/A
Sampling Method Bulk		Sample Driving Hammer/Drop NA	No. of Samples 1
		Borehole Inclination -90	Logged by F. Syms
		Reviewed by / Date B. Reinicker 5/30/06	Date Started 5/15/06
		Reviewed by / Date C. Lane 10-27-07	Date Completed 5/15/06

Depth (feet)	Sample	Sample Type & No.	Uncorrected Blows/6 inches	Recovery (inches)	Water Content	Grain Size	Atterberg Limits	Lithology	Soil Type (USCS)	Lithology	Remarks	Elevation (feet)
0									ML	SILT very sandy (ML); red brown (7.5YR 6/4); dry; non plastic; micaceous; RESIDUAL SOIL	Bulk sample of surficial soil placed in 5 gallon bucket labeled "surface sample".	642
1												641
2												640
3												639
4												638
5												637
6									ML	SILT very sandy (ML); yellowish brown to gray (10YR 7/3); micaceous; relict rock fabric; SAPROLITE	Saved three 5-gallon buckets of material (all identical)	636
7												635
8												634
9												633
10				240	●	●	●			51% fines, 49% sand	Lab tests results represent a composite sample of entire test pit from 0 to 20 ft	632
11												631
12												630
13												629
14												628
15												627
16												626
17												625
18												624
19												623
20										Test pit terminated at 20 ft. Test pit backfilled with excavated material after sampling		622
21												621
22												620
23												619
24												618
25												617
26												616
27												615
28												614
29												613
30												612
31												611
32												610
33												609
34												608
35												607
36												606
37												605
38												604
39												603
40												602

Project Name and Job Number Lee Nuclear Station COL 6234-06-3389		  SOIL LOG - Boring No. T-1420	
Type and Diameter of Boring Pit / NA		Boring Location Borrow Area 1 near B-1058 N 1163582 E 1846854	Total Depth 20 feet
Drilling Contractor and Rig Hall Construction / Trackhoe		Elevation and Datum 638 feet MSL	Ground Water Depth N/A
Sampling Method Bulk		Sample Driving Hammer/Drop NA	No. of Samples 1
		Borehole Inclination -90	Logged by F. Syms
		Reviewed by / Date B. Reinicker 5/30/06	Date Started 5/15/06
		Reviewed by / Date C. Lane 10-27-07	Date Completed 5/15/06

Depth (feet)	Sample	Sample Type & No.	Uncorrected Blows/6 inches	Recovery (inches)	Water Content	Grain Size	Atterberg Limits	Lithology	Soil Type (USCS)	Lithology	Remarks	Elevation (feet)
0									ML	SILT (ML); red brown (2.5YR 5/8); dry to moist; some quartz blocks; non plastic; RESIDUAL SOIL	Bulk sample of surficial soil placed in 5 gallon bucket labeled "surface sample".	638
1									ML	SILT sandy (ML); light gray and yellow (10YR 7/3); dry; non plastic; few quartz blocks; micaceous; relict structure; SAPROLITE	Saved three 5-gallon buckets of material (all identical)	637
2												636
3												635
4												634
5												633
6												632
7												631
8												630
9												629
10				240	●	●	●			39% sand, 61% fines	Lab tests results represent a composite sample of entire test pit from 0 to 20 ft.	628
11												627
12												626
13												625
14												624
15												623
16												622
17												621
18												620
19												619
20										Test pit terminated at 20 ft. Test pit backfilled with excavated material after sampling		618
21												617
22												616
23												615
24												614
25												613
26												612
27												611
28												610
29												609
30												608
31												607
32												606
33												605
34												604
35												603
36												602
37												601
38												600
39												599
40												598



Project Name and Job Number Lee Nuclear Station COL 6234-06-3389		  SOIL LOG - Boring No. T-1421	
Type and Diameter of Boring Pit / NA		Boring Location Borrow Area West of Former Motor Pool N 1164323 E 1845632	
Drilling Contractor and Rig Hall Construction / Trackhoe		Elevation and Datum 685.5 feet MSL	Ground Water Depth N/A
Sampling Method Bulk		Sample Driving Hammer/Drop NA	No. of Samples 1
		Borehole Inclination -90	Logged by F. Syms
			Date Started 5/22/06
			Date Completed 5/22/06

Reviewed by / Date B. Reinicker 5/30/06

Reviewed by / Date C. Lane 10-27-07

Depth (feet)	Sample	Sample Type & No.	Uncorrected Blows/6 inches	Recovery (inches)	Water Content	Grain Size	Atterberg Limits	Lithology	Soil Type (USCS)	Lithology	Remarks	Elevation (feet)
0									ML	SILT (ML); red brown (10YR 3/5); dry; very fine sand; non plastic; micaceous; RESIDUAL SOIL		685
1												684
2												683
3												682
4												681
5												680
6											Saved three 5-gallon buckets of material (all identical)	679
7												678
8												677
9												676
10				240	●	●	●				54% fines, 26% sand, 20% gravel	675
11											Lab tests results represent a composite sample of entire test pit from 0 to 20 ft	674
12												673
13												672
14												671
15												670
16												669
17												668
18												667
19												666
20									ML	SILT (ML); light brown, gray (7.5YR 6/3); relict rock fabric; non plastic; micaceous; quartzite vein noted; PARTIALLY WEATHERED ROCK		665
21											Test pit terminated at 20 ft. Test pit backfilled with excavated material after sampling	664
22												663
23												662
24												661
25												660
26												659
27												658
28												657
29												656
30												655
31												654
32												653
33												652
34												651
35												650
36												649
37												648
38												647
39												646
40												





Project Name and Job Number Lee Nuclear Station COL 6234-06-3389		  SOIL LOG - Boring No. T-1422	
Type and Diameter of Boring Pit / NA		Boring Location Borrow Area 1 N 1163992 E 1847171	
Drilling Contractor and Rig Hall Construction / Trackhoe		Elevation and Datum 630.8 feet MSL	Ground Water Depth N/A
Sampling Method Bulk		Sample Driving Hammer/Drop NA	No. of Samples 1
		Borehole Inclination -90	Logged by F. Syms
			Date Started 5/15/06
			Date Completed 5/15/06

Reviewed by / Date B. Reinicker 5/30/06

Reviewed by / Date C. Lane 10-27-07



Depth (feet)	Sample	Sample Type & No.	Uncorrected Blows/6 inches	Recovery (inches)	Water Content	Grain Size	Atterberg Limits	Lithology	Soil Type (USCS)	Lithology	Remarks	Elevation (feet)
0									ML	SILT sandy (ML); red brown; dry; very fine sand; some clay bands; moderately to non plastic; RESIDUAL SOIL	Bulk sample of surficial soil placed in 5 gallon bucket labeled "surface sample".	630
1									ML	SILT sandy (ML); yellowish brown mottled; dry; very fine sand; relict rock fabric; micaceous; SAPROLITE		629
2												628
3												627
4												626
5												625
6											Saved three 5-gallon buckets of material (all identical)	624
7												623
8												622
9												621
10				240						73% fines, 27% sand		620
11											Lab tests results represent a composite sample of entire test pit from 0 to 20 ft	619
12												618
13												617
14												616
15												615
16												614
17												613
18												612
19												611
20										Test pit terminated at 20 ft. Test pit backfilled with excavated material after sampling		610
21												609
22												608
23												607
24												606
25												605
26												604
27												603
28												602
29												601
30												600
31												599
32												598
33												597
34												596
35												595
36												594
37												593
38												592
39												591
40												591

Project Name and Job Number Lee Nuclear Station COL 6234-06-3389		  SOIL LOG - Boring No. T-1423	
Type and Diameter of Boring Pit / NA		Boring Location Borrow Area 1 N 1163666 E 1847256	
Drilling Contractor and Rig Hall Construction / Trackhoe		Elevation and Datum 625.8 feet MSL	Ground Water Depth N/A
Sampling Method Bulk		Sample Driving Hammer/Drop NA	No. of Samples 1
		Borehole Inclination -90	Logged by F. Syms
			Date Started 5/15/06
			Date Completed 5/15/06

Reviewed by / Date B. Reinicker 5/30/06

Reviewed by / Date C. Lane 10-27-07



Depth (feet)	Sample	Sample Type & No.	Uncorrected Blows/6 inches	Recovery (inches)	Water Content	Grain Size	Atterberg Limits	Lithology	Soil Type (USCS)	Lithology	Remarks	Elevation (feet)
0									ML	SILT (ML); red brown; little to no sand; trace root clasts	Bulk sample of surficial soil placed in 5 gallon bucket labeled "surface sample".	625
1												624
2												623
3												622
4												621
5												620
6									SM	SAND silty (SM); light gray, yellow; fine sand; trace rock fabric; micaceous; mottled appearance	Saved three 5-gallon buckets of material (all identical)	619
7												618
8												617
9												616
10			240							47% fines; 53% sand	Lab tests results represent a composite sample of entire test pit from 0 to 20 ft	615
11												614
12												613
13												612
14												611
15												610
16												609
17												608
18												607
19												606
20										Test pit terminated at 20 ft. Test pit backfilled with excavated material after sampling		605
21												604
22												603
23												602
24												601
25												600
26												599
27												598
28												597
29												596
30												595
31												594
32												593
33												592
34												591
35												590
36												589
37												588
38												587
39												586
40												586

Project Name and Job Number Lee Nuclear Station COL 6234-06-3389		  SOIL LOG - Boring No. T-1424	
Type and Diameter of Boring Pit / NA		Boring Location Borrow Area 1 N 1164081 E 1847436	
Drilling Contractor and Rig Hall Construction / Trackhoe		Elevation and Datum 628.3 feet MSL	Ground Water Depth N/A
Sampling Method Bulk		Sample Driving Hammer/Drop NA	No. of Samples 1
		Borehole Inclination -90	Logged by F. Syms
		Total Depth 19 feet	
		Date Started 5/15/06	
		Date Completed 5/15/06	



Reviewed by / Date B. Reinicker 5/30/06

Reviewed by / Date C. Lane 10-27-07

Depth (feet)	Sample	Sample Type & No.	Uncorrected Blows/6 inches	Recovery (inches)	Water Content	Grain Size	Atterberg Limits	Lithology	Soil Type (USCS)	Lithology	Remarks	Elevation (feet)
0									ML	SILT (ML); red brown (7.5YR 7/3); dry; very fine sand < 5%; trace clay; RESIDUAL SOIL	Bulk sample of surficial soil placed in 5 gallon bucket labeled "surface sample".	628
1												627
2												626
3												625
4												624
5												623
6									ML	SILT sandy (ML); yellowish brown (2.5Y 5/3); dry; with relict rock fabric; SAPROLITE	Saved three 5-gallon buckets of material (all identical)	622
7												621
8												620
9												619
10			228							62% fines; 38% sand	Lab tests results represent a composite sample of entire test pit from 0 to 20 ft	618
11												617
12												616
13												615
14												614
15									ML	SILT sandy (ML); light brown, trace black; dry; relict fabric at bottom of hole; SAPROLITE; PARTIALLY WEATHERED ROCK?;		613
16												612
17												611
18												610
19												609
20										Test pit terminated at 19 ft. Test pit backfilled with excavated material after sampling		608
21												607
22												606
23												605
24												604
25												603
26												602
27												601
28												600
29												599
30												598
31												597
32												596
33												595
34												594
35												593
36												592
37												591
38												590
39												589
40												589

Project Name and Job Number Lee Nuclear Station COL 6234-06-3389		  SOIL LOG - Boring No. T-1425	
Type and Diameter of Boring Pit / NA		Boring Location Borrow Area 1 near B-1067 N 1163869 E 1847595	Total Depth 20 feet
Drilling Contractor and Rig Hall Construction / Trackhoe		Elevation and Datum 629.6 feet MSL	Ground Water Depth N/A
Sampling Method Bulk		Sample Driving Hammer/Drop NA	No. of Samples 1
		Borehole Inclination -90	Logged by F. Syms
		Reviewed by / Date B. Reinicker 5/30/06	Date Started 5/15/06
		Reviewed by / Date C. Lane 10-27-07	Date Completed 5/15/06

Depth (feet)	Sample	Sample Type & No.	Uncorrected Blows/6 inches	Recovery (inches)	Water Content	Grain Size	Atterberg Limits	Lithology	Soil Type (USCS)	Lithology	Remarks	Elevation (feet)
0									ML	SILT (ML); red brown (7.5YR 7/3); slightly moist; non plastic; RESIDUAL SOIL	Bulk sample of surficial soil placed in 5 gallon bucket labeled "surface sample".	629
1												628
2												627
3												626
4												625
5												624
6												623
7												622
8									ML	SILT sandy (ML); light tan, yellow (2.5Y 5/6); dry; fine sand; relict rock fabric; SAPROLITE	Saved three 5-gallon buckets of material (all identical)	621
9												620
10				240	●	●	●					619
11												618
12												617
13												616
14									ML	SILT sandy (ML); light gray (2.5Y 5/4); dry; very fine; micaceous; SAPROLITE	Lab tests results represent a composite sample of entire test pit from 0 to 20 ft	615
15												614
16												613
17												612
18												611
19												610
20												609
21										Test pit terminated at 20 ft. Test pit backfilled with excavated material after sampling		608
22												607
23												606
24												605
25												604
26												603
27												602
28												601
29												600
30												599
31												598
32												597
33												596
34												595
35												594
36												593
37												592
38												591
39												590
40												590

Project Name and Job Number Lee Nuclear Station COL 6234-06-3389		  SOIL LOG - Boring No. T-1426	
Type and Diameter of Boring Pit / NA		Boring Location Cooling Tower Pad - Former Unit 1 N 1166029 E 1845369	
Drilling Contractor and Rig Hall Construction / Trackhoe		Elevation and Datum 609.6 feet MSL	Ground Water Depth N/A
Sampling Method Bulk		Sample Driving Hammer/Drop NA	No. of Samples 1
		Borehole Inclination -90	Logged by F. Syms
			Date Started 5/22/06
			Date Completed 5/22/06

Reviewed by / Date B. Reinicker 5/30/06

Reviewed by / Date C. Lane 10-27-07

Depth (feet)	Sample	Sample Type & No.	Uncorrected Blows/6 inches	Recovery (inches)	Water Content	Grain Size	Atterberg Limits	Lithology	Soil Type (USCS)	Lithology	Remarks	Elevation (feet)
0									ML	SILT trace clay (ML); brown (7.5YR 5/6); dry; some stiff zones; moderately plastic; mottled; occasional rocks greater than 6 inch diameter; FILL		609
1												608
2												607
3												606
4												605
5												604
6											Saved three 5-gallon buckets of material (all identical)	603
7												602
8												601
9												600
10				240	●	●	●			71% fines; 26% sand	Lab tests results represent a composite sample of entire test pit from 0 to 20 ft	599
11												598
12												597
13												596
14												595
15												594
16												593
17												592
18												591
19												590
20										Test pit terminated at 20 ft. Test pit backfilled with excavated material after sampling		589
21												588
22												587
23												586
24												585
25												584
26												583
27												582
28												581
29												580
30												579
31												578
32												577
33												576
34												575
35												574
36												573
37												572
38												571
39												570
40												570

**APPENDIX 2AA**  
**ATTACHMENT 4 – LEE NUCLEAR STATION PACKER TEST RESULTS**

This attachment contains Packer Test results from four locations on the Lee site: B-1004, B-1015, MW-1201, and MW-1210. Tests were performed by MACTEC Engineering, Inc. Tabular as well as graphical representations of the data are included.

WLS COL 2.5-1

**B-1004 Packer Test Data  
Cherokee COL Site  
MACTEC Project 6234-06-3389**

**Given Parameters**

Test Section Length \_\_, ft: 5  
 Radius of Borehole  $r_o$ , ft: 0.125  
 GW Elevation, ft: 10.25

**Interval:** 26-31

Test ID	Q, GPM	P <sub>g</sub> , psi	P <sub>f</sub> , psi	P <sub>g</sub> - P <sub>f</sub> , psi	h <sub>f</sub> , ft	H <sub>g</sub> , ft	H <sub>o</sub> , ft
T1	25.4	5	1.34	3.66	3.09	12.25	20.70
T2	29	6	1.79	4.21	4.13	12.25	21.97
T3	13.4	1	0.6	0.4	1.38	12.25	13.17

Q/H <sub>o</sub> , GPM/ft	1.24
K <sub>s</sub> , ft/year	10,235

**Interval:** 39-44

Test ID	Q, GPM	P <sub>g</sub> , psi	P <sub>f</sub> , psi	P <sub>g</sub> - P <sub>f</sub> , psi	h <sub>f</sub> , ft	H <sub>g</sub> , ft	H <sub>o</sub> , ft
T1	12.5	8	0.83	7.17	1.92	14.25	30.80
T4	18.4	14	1.22	12.78	2.82	14.25	43.74
T5	12.7	8	0.84	7.16	1.94	14.25	30.77
T6	5.3	8	0.33	7.67	0.76	14.25	31.95
T7	18	14	1.2	12.8	2.77	14.25	43.79
T8	21.1	17	1.45	15.55	3.35	14.25	50.13

Q/H <sub>o</sub> , GPM/ft	0.42
K <sub>s</sub> , ft/year	3,467

Note: T2 & T3 not conducted

**Interval:** 45-50

Test ID	Q, GPM	P <sub>g</sub> , psi	P <sub>f</sub> , psi	P <sub>g</sub> - P <sub>f</sub> , psi	h <sub>f</sub> , ft	H <sub>g</sub> , ft	H <sub>o</sub> , ft
T1	15	9	1.2	7.8	2.77	13.25	31.25
T4	4.6	7	0.4	6.6	0.92	13.25	28.48
T5	26.2	20	2.45	17.55	5.65	13.25	53.75
T6	1.73	13	0.14	12.86	0.32	13.25	42.93
T7	3.8	3	0.3	2.7	0.69	13.25	19.48

Q/H <sub>o</sub> , GPM/ft	0.41
K <sub>s</sub> , ft/year	3,384

Note: T2 & T3 not conducted

**Notes:**

Q = flow rate

Test ID, flow rate (GPM) and gauge pressure taken from field measurements. Head loss due to pipe taken from USBR Figure 17.4, confirmed based on field measurement.

P<sub>g</sub> is equal to gauge pressure, P<sub>f</sub> is equal to pressure loss due to pipe friction (psi), h<sub>f</sub> is equal to head loss due to pipe friction (ft)

H<sub>gravity</sub> is equal to depth to water + height of surface pressure gauge above the datum (excess pressure due to weight of water in flowpipe)

H<sub>o</sub> = (P<sub>g</sub>/γ<sub>w</sub>) + H<sub>gravity</sub> - h<sub>f</sub>

K<sub>s</sub> = ((Q/H<sub>o</sub>)\*(1/γ<sub>w</sub>))\*1/2π\*ln(R/r<sub>o</sub>)\*(525,600 min/year)\*(1.337 ft<sup>3</sup>/gal)

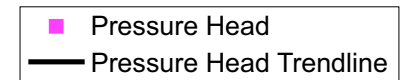
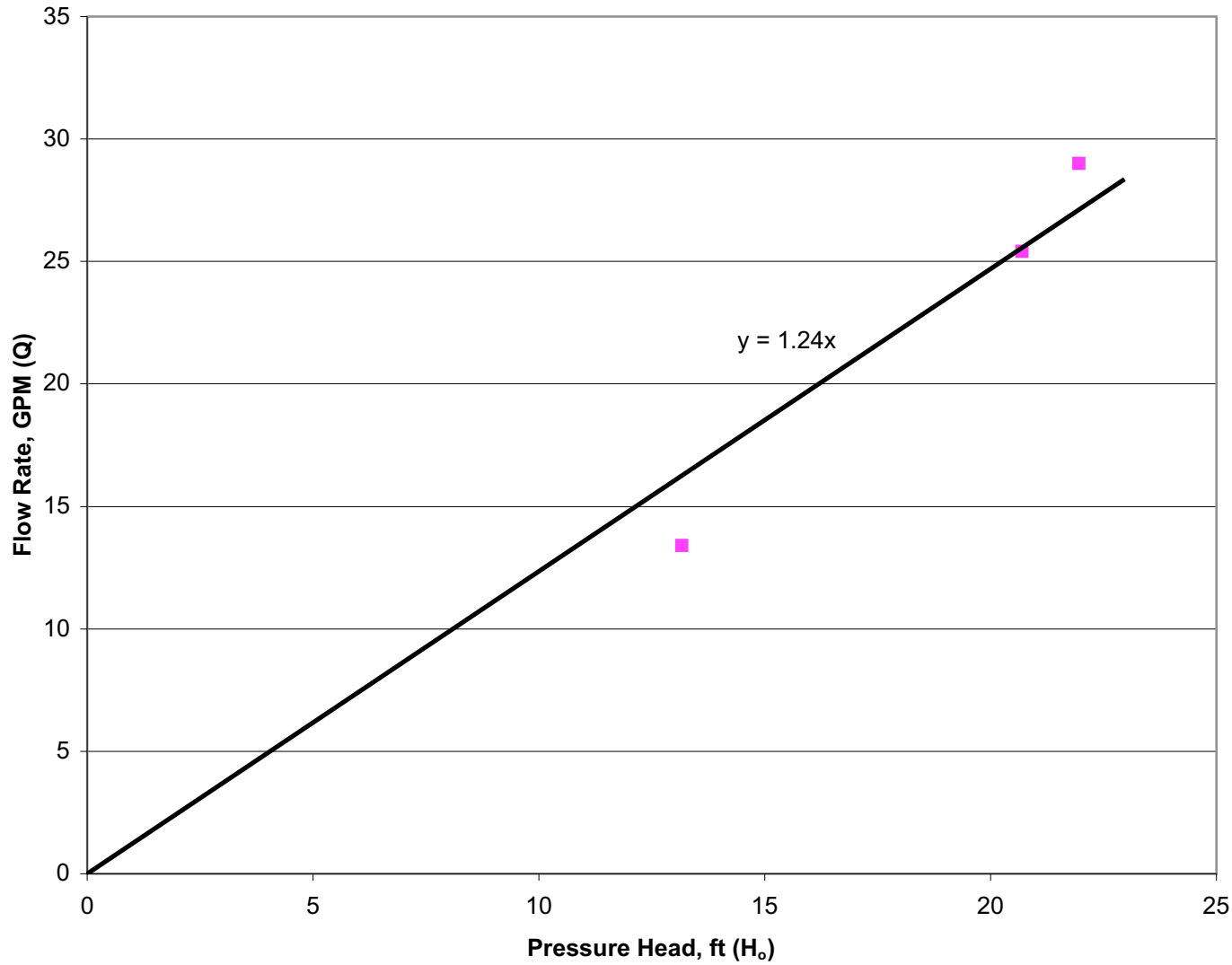
R is equal to total length between packers, \_\_

Radius of borehole (r<sub>o</sub>) taken from outside diameter of core bit, 3 inches

Q/H<sub>o</sub> is equal to the slope of the linear trendline of H<sub>o</sub> (x-axis) and Q (y-axis)

Prepared by/Date: Mike J. D. [Signature] 12/5/06  
 Checked by/Date: CE3 12-5-06

### Pressure Head vs. Flow Rate, B-1004 Interval 26-31 ft. bls

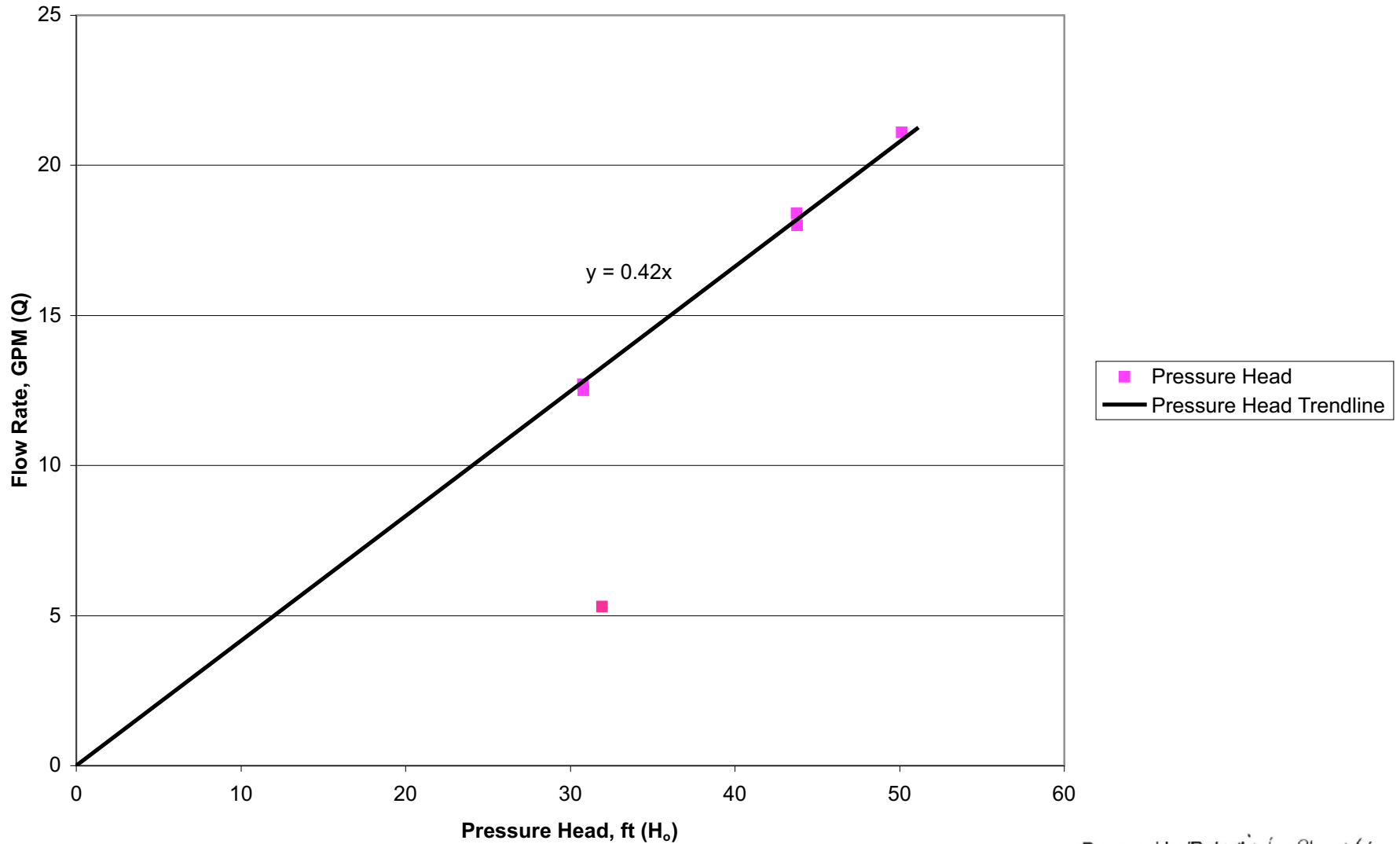


Prepared by/Date: ML/MDL 12/5/06  
Checked by/Date: CE 12-5-06

Attachment B, Table B-2  
DCN: CH 248

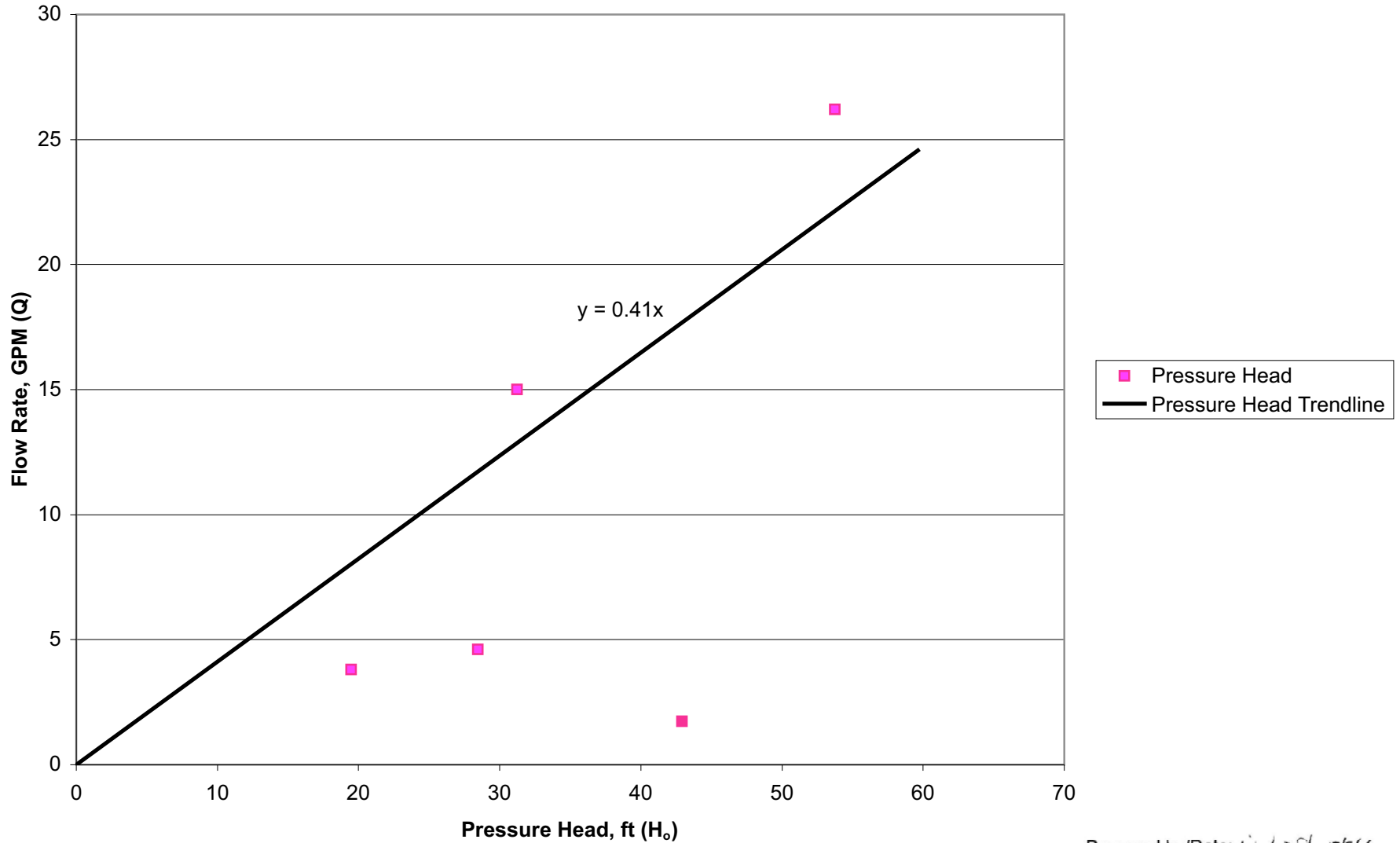


### Pressure Head vs. Flow Rate, B-1004 Interval 39-44 ft. bls



Prepared by/Date: *M. J. ... 12/5/06*  
Checked by/Date: *C. E. ... 12-5-06*

### Pressure Head Vs. Flow Rate, B-1004 Interval 45-50 ft. bls



Prepared by/Date: MLL/SD/12/5/06  
Checked by/Date: CS/12-5-06

**B-1015 Packer Test Data  
Cherokee COL Site  
MACTEC Project 6234-06-3389**

**Given Parameters**

Test Section Length  $L$ , ft: 5  
 Radius of Borehole  $r_c$ , ft: 0.125  
 GW Elevation, ft: 8

**Interval:** 8.5-13.5

Test ID	Q, GPM	P <sub>g</sub> , psi	P <sub>f</sub> , psi	P <sub>g</sub> - P <sub>f</sub> , psi	$h_f$ , ft	H <sub>gravity</sub> , ft	H <sub>o</sub> , ft
T1	0	1.5	0	1.5	0	13	16.46
T2	0	4.5	0	4.5	0	13	23.38
T3	0.05	10	0	10	0	13	36.08
T4	4.5	15	0.08	14.92	0.18	13	47.43

**Q/H<sub>o</sub>, GPM/ft** 0.09  
**K<sub>e</sub>, ft/year** 743

**Interval:** 22-27

Test ID	Q, GPM	P <sub>g</sub> , psi	P <sub>f</sub> , psi	P <sub>g</sub> - P <sub>f</sub> , psi	$h_f$ , ft	H <sub>gravity</sub> , ft	H <sub>o</sub> , ft
T1	1.56	5	0.04	4.96	0.09	11	22.45
T2	4	20	0.16	19.84	0.37	11	56.78
T3	9.5	25	0.4	24.6	0.92	11	67.77
T4	1.6	11	0.06	10.94	0.15	11	36.24

**Q/H<sub>o</sub>, GPM/ft** 0.10  
**K<sub>e</sub>, ft/year** 825

**Interval:** 31-36

Test ID	Q, GPM	P <sub>g</sub> , psi	P <sub>f</sub> , psi	P <sub>g</sub> - P <sub>f</sub> , psi	$h_f$ , ft	H <sub>gravity</sub> , ft	H <sub>o</sub> , ft
T1	1.8	7	0.05	6.95	0.12	12	28.04
T2	8.5	22	0.43	21.57	0.99	12	61.78
T3	19.2	40	1.6	38.4	3.69	12	100.62

**Q/H<sub>o</sub>, GPM/ft** 0.17  
**K<sub>e</sub>, ft/year** 1,403

**Notes:**

Q = flow rate

Test ID, flow rate (GPM) and gauge pressure taken from field measurements. Head loss due to pipe taken from USBR Figure 17.4, confirmed based on field measurement.

P<sub>g</sub> is equal to gauge pressure, P<sub>f</sub> is equal to pressure loss due to pipe friction (psi),  $h_f$  is equal to head loss due to pipe friction (ft)

H<sub>gravity</sub> is equal to depth to water + height of surface pressure gauge above the datum (excess pressure due to weight of water in flowpipe)

$$H_o = (P_{g/w}) + H_{gravity} - h_f$$

$$K_e = ((Q/H_o) * (1/L)) * 1/2\pi * \ln(R/r_c) * (525,600 \text{ min/year}) * (1.337 \text{ ft}^3/\text{gal})$$

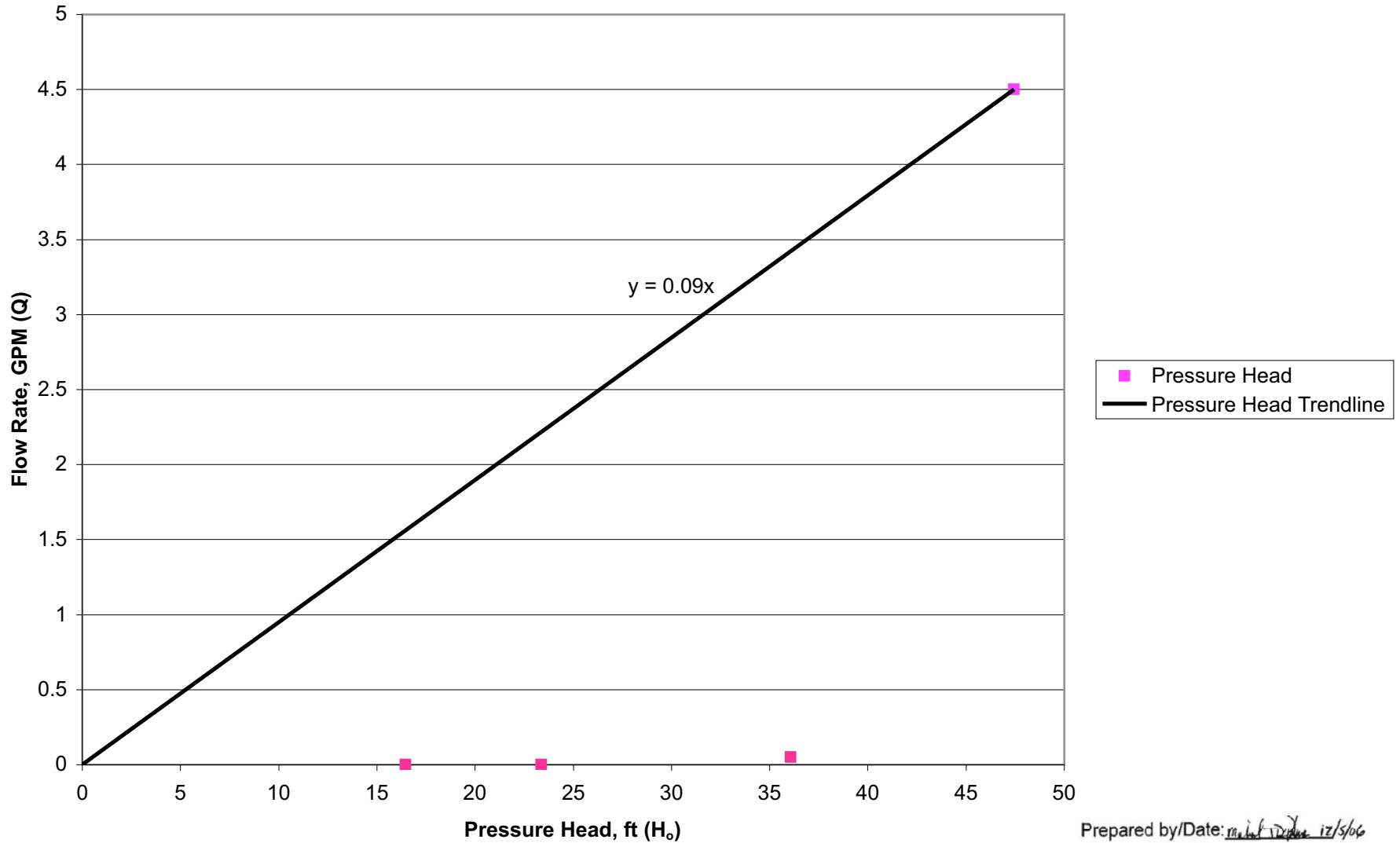
R is equal to total length between packers,  $L$

Radius of borehole ( $r_c$ ) taken from outside diameter of core bit, 3 inches

Q/H<sub>o</sub> is equal to the slope of the linear trendline of H<sub>o</sub> (x-axis) and Q (y-axis)

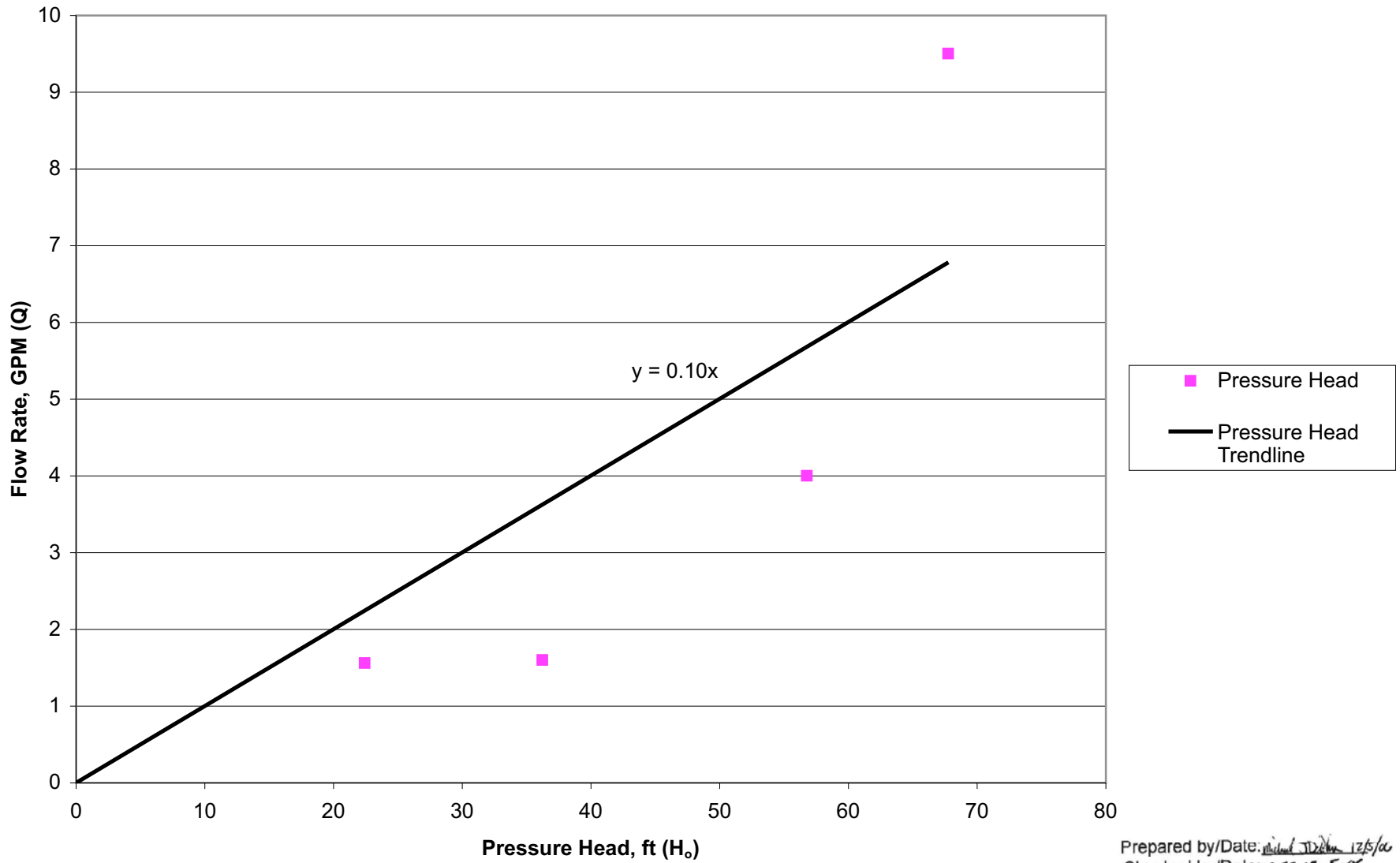
Prepared by/Date: Richard J. Dillman 12/5/06  
 Checked by/Date: CAS 12-9-06

Pressure Head vs. Flow Rate, B-1015 Interval 8.5-13.5 ft. bls

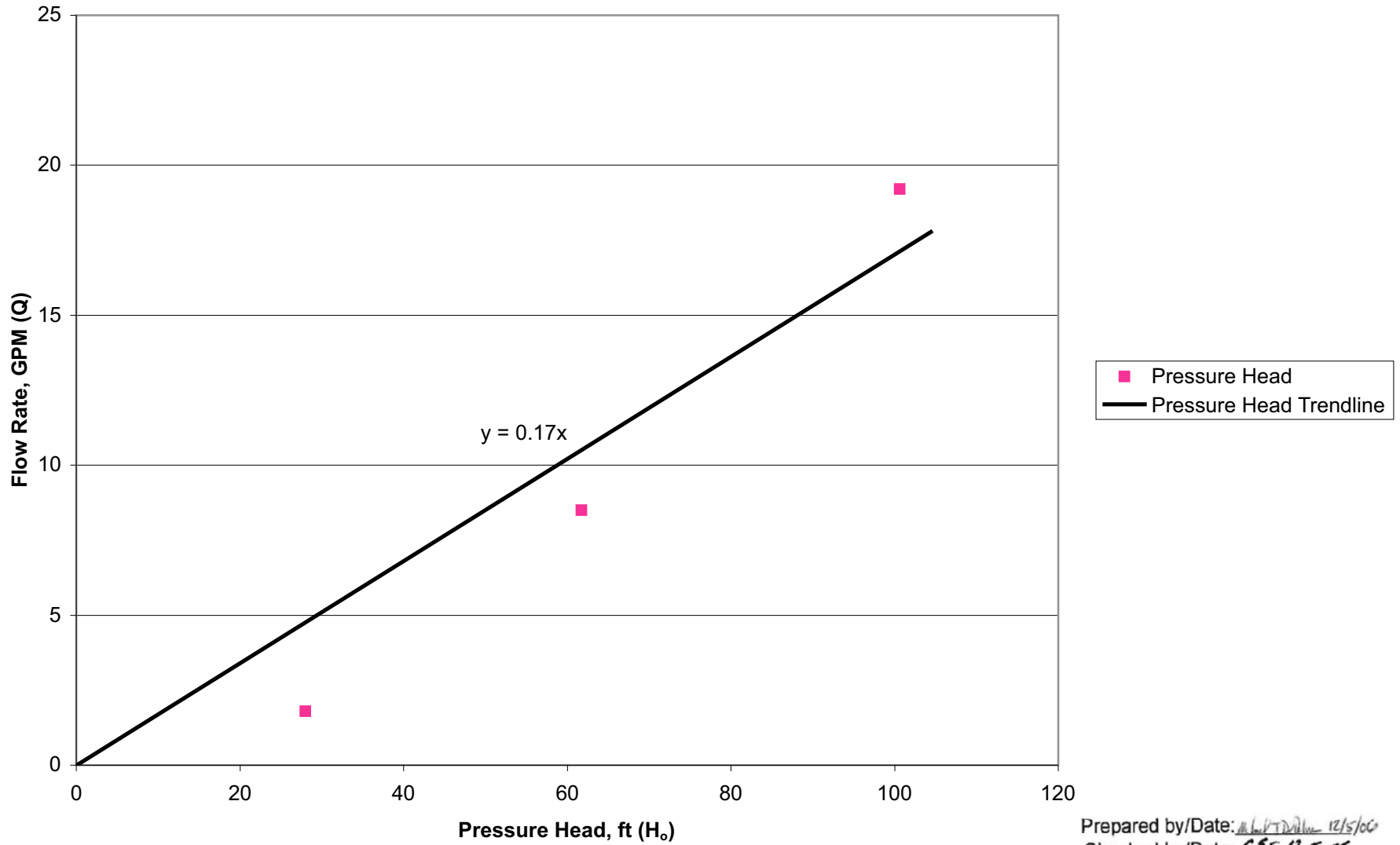


Prepared by/Date: Michael Vidone 12/5/06  
Checked by/Date: CE 12-5-06

### Pressure Head vs. Flow Rate, B-1015 Interval 22-27 ft. bls



### Pressure Head vs. Flow Rate, B-1015 Interval 31-36 ft. bls



Prepared by/Date: ALB/TD/12/5/06  
Checked by/Date: CE 12-5-06

**MW-1201 Packer Test Data  
Cherokee COL Site  
MACTEC Project 6234-06-3389**

**Given Parameters**

Test Section Length  $L$ , ft: 10  
 Radius of Borehole  $r_o$ , ft: 0.125  
 GW Elevation, ft: 37

**Interval: 87-97**

Test ID	Q, GPM	P <sub>g</sub> , psi	P <sub>f</sub> , psi	P <sub>g</sub> - P <sub>f</sub> , psi	h <sub>f</sub> , ft	H <sub>g</sub> , ft	H <sub>o</sub> , ft
T1	1.03	11	0.21	10.79	0.48	40	64.90
T4/T5	1.86	20	0.28	19.72	0.65	40	85.51
T7	0.46	12	0.15	11.85	0.35	40	67.35
T8	1.93	24	0.31	23.69	0.72	40	94.67

Note: T2 & T3 and T6 not conducted

Q/H <sub>o</sub> , GPM/ft	<b>0.020</b>
K <sub>e</sub> , ft/year	<b>98</b>

**Interval: 117-127**

Test ID	Q, GPM	P <sub>g</sub> , psi	P <sub>f</sub> , psi	P <sub>g</sub> - P <sub>f</sub> , psi	h <sub>f</sub> , ft	H <sub>g</sub> , ft	H <sub>o</sub> , ft
T1	1.36	20	0.35	19.65	0.81	40	85.35
T4	2	30	0.39	29.61	0.90	40	108.33
T5	2.83	37	0.61	36.39	1.41	40	123.98
T6	0.13	15	0.2	14.8	0.46	40	74.15
T7	1.9	35	0.37	34.63	0.85	40	119.92
T8	2.16	41	0.39	40.61	0.90	40	133.72

Note: T2 & T3 not conducted

Q/H <sub>o</sub> , GPM/ft	<b>0.018</b>
K <sub>e</sub> , ft/year	<b>88</b>

**Interval: 127-137**

Test ID	Q, GPM	P <sub>g</sub> , psi	P <sub>f</sub> , psi	P <sub>g</sub> - P <sub>f</sub> , psi	h <sub>f</sub> , ft	H <sub>g</sub> , ft	H <sub>o</sub> , ft
T1	1.86	23	0.42	22.58	0.97	40	92.11
T4	2.63	23	0.61	22.39	1.41	40	91.67
T5	2.9	30	1.06	28.94	2.45	40	106.78
T6	1	15	0.02	14.98	0.04	40	74.58
T7	1.8	23	0.61	22.39	1.41	40	91.67

Note: T2 & T3 and T8 not conducted

Q/H <sub>o</sub> , GPM/ft	<b>0.023</b>
K <sub>e</sub> , ft/year	<b>113</b>

**Notes:**

Q = flow rate

Test ID, flow rate (GPM) and gauge pressure taken from field measurements. Head loss due to pipe taken from USBR Figure 17.4, confirmed based on field measurement.

P<sub>g</sub> is equal to gauge pressure, P<sub>f</sub> is equal to pressure loss due to pipe friction (psi), h<sub>f</sub> is equal to head loss due to pipe friction (ft)

H<sub>gravity</sub> is equal to depth to water + height of surface pressure gauge above the datum (excess pressure due to weight of water in flowpipe)

$$H_o = (P_g / \gamma_w) + H_{gravity} - h_f$$

$$K_e = ((Q/H_o) * (1/L)) * 1/2\pi * \ln(R/r_o) * (525,600 \text{ min/year}) * (.1337 \text{ ft}^3/\text{gal})$$

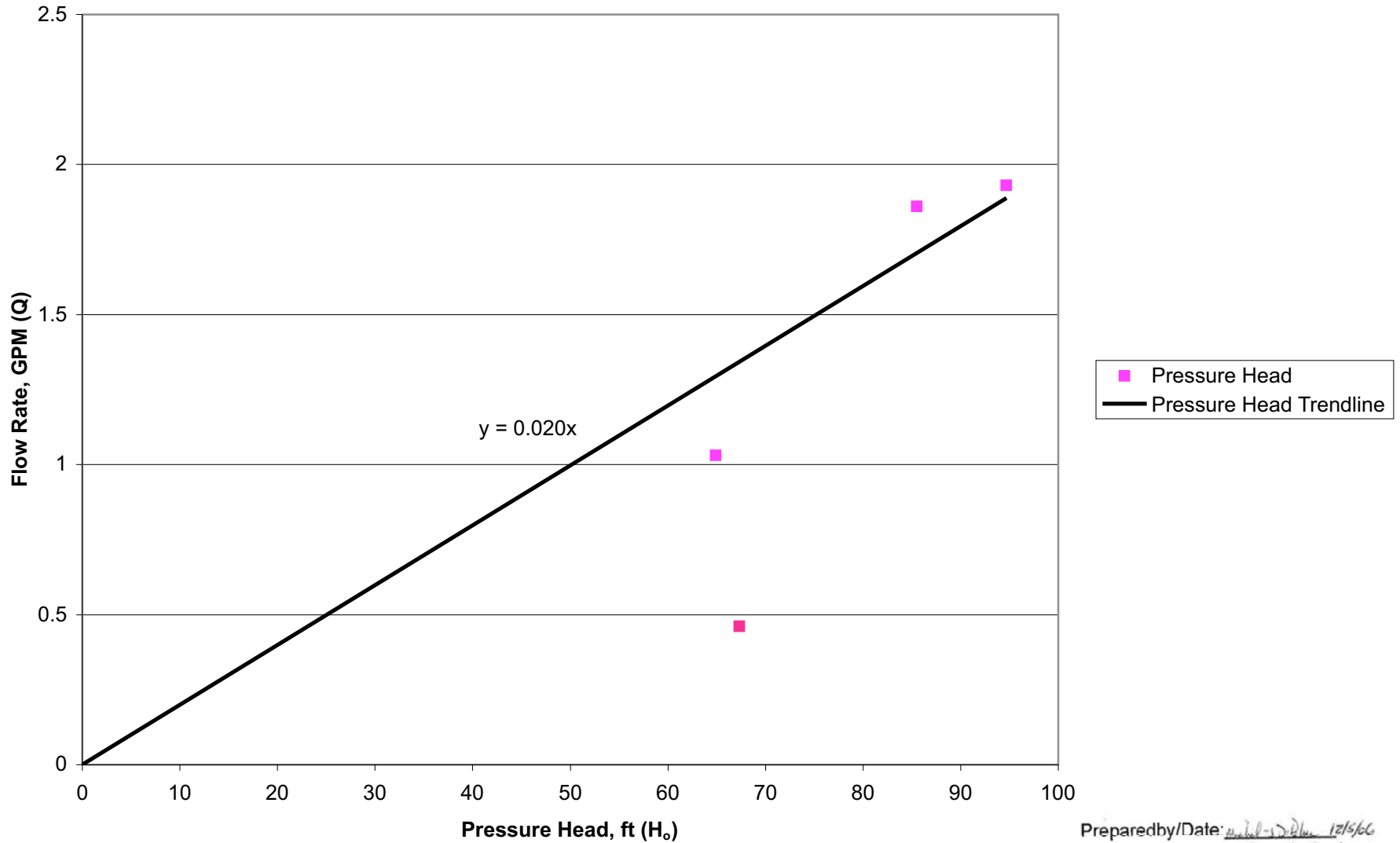
R is equal to total length between packers,  $L$

Radius of borehole ( $r_o$ ) taken from outside diameter of core bit, 3 inches

Q/H<sub>o</sub> is equal to the slope of the linear trendline of H<sub>o</sub> (x-axis) and Q (y-axis)

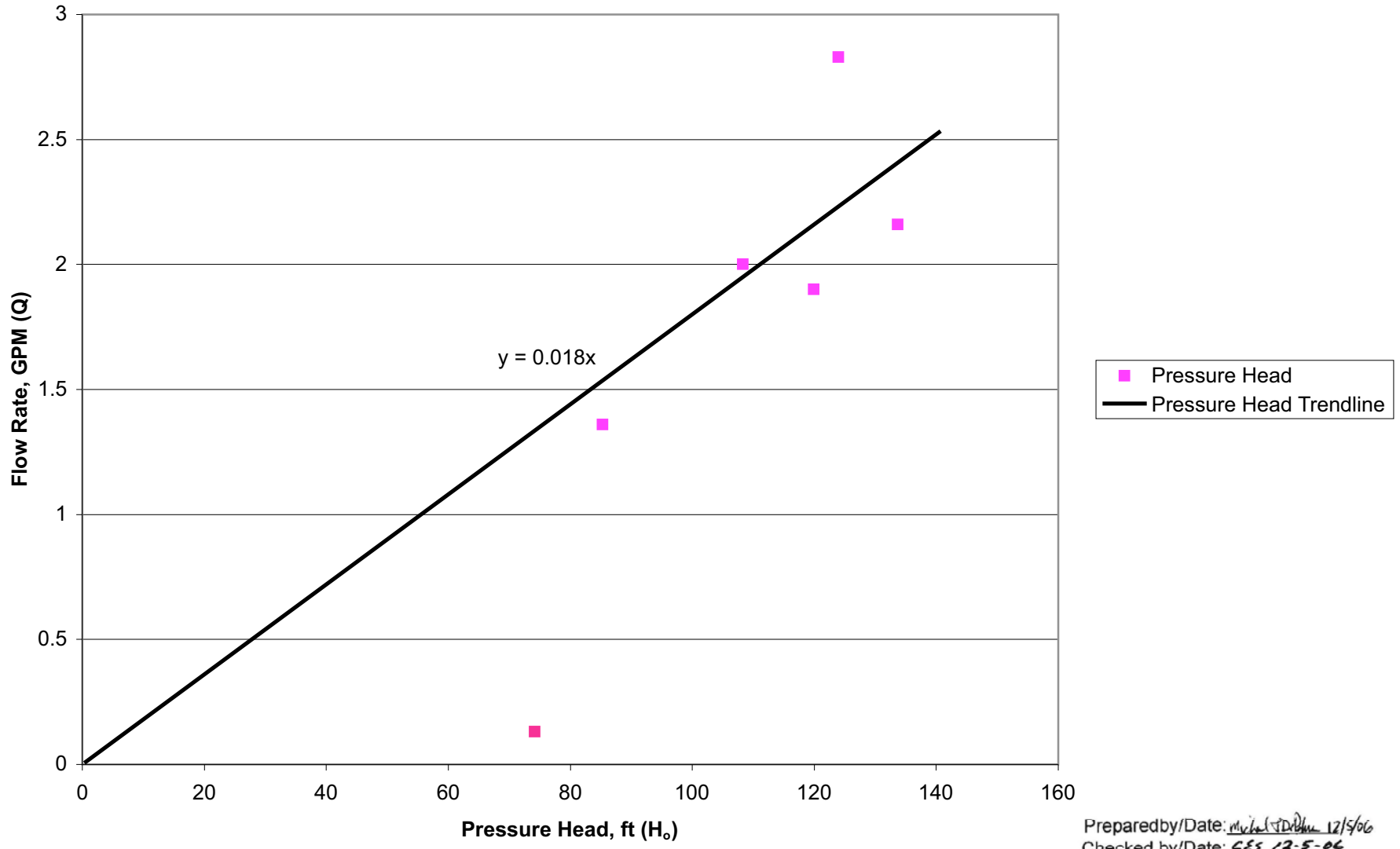
Prepared by/Date: Michelle J. D. 12/5/06  
 Checked by/Date: CES 12-5-06

### Pressure Head vs. Flow Rate, MW-1201 Interval 87-97 ft. bls



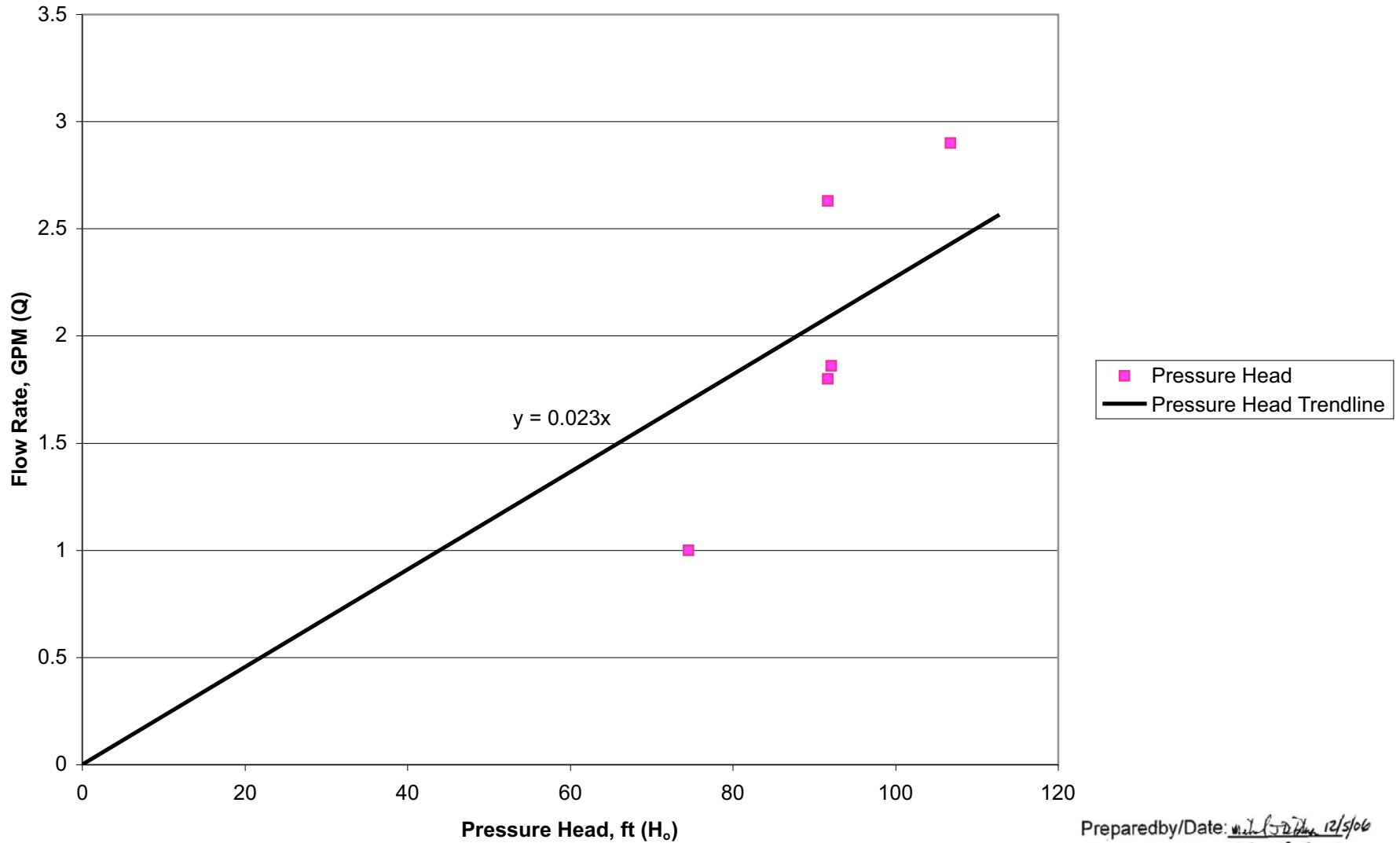


### Pressure Head vs. Flow Rate, MW-1201 Interval 117-127



Prepared by/Date: Michael J. Doherty 12/5/06  
Checked by/Date: LES 12-5-06

### Pressure Head Vs. Flow Rate, MW-1201 Interval 127-137



Prepared by/Date: W. J. D. 12/5/06  
Checked by/Date: CEJ 12-5-06

**MW-1210 Packer Test Data  
Cherokee COL Site  
MACTEC Project 6234-06-3389**

**Given Parameters**

Test Section Length  $\_$ , ft: 10  
 Radius of Borehole  $r_o$ , ft: 0.125  
 GW Elevation, ft: 16.5

**Interval:** 96-106

Test ID	Q, GPM	P <sub>g</sub> , psi	P <sub>f</sub> , psi	P <sub>g</sub> - P <sub>f</sub> , psi	$h_f$ , ft	H <sub>g</sub> , ft	H <sub>o</sub> , ft
T1	27.5	17	6.06	10.94	13.98	20.5	45.75
T2	12.9	8	2.04	5.96	4.71	20.5	34.25
T3	4	9	0.99	8.01	2.28	20.5	38.98

**Q/H<sub>o</sub>, GPM/ft** 0.388  
**K<sub>e</sub>, ft/year** 1,902

**Interval:** 105-115

Test ID	Q, GPM	P <sub>g</sub> , psi	P <sub>f</sub> , psi	P <sub>g</sub> - P <sub>f</sub> , psi	$h_f$ , ft	H <sub>g</sub> , ft	H <sub>o</sub> , ft
T1	28	18	6.6	11.4	15.23	21.5	47.81
T2	17.8	9	3.85	5.15	8.88	21.5	33.38
T3	11.4	5	1.76	3.24	4.06	21.5	28.98
T4	6.3	19	1.06	17.94	2.44	21.5	62.91

**Q/H<sub>o</sub>, GPM/ft** 0.534  
**K<sub>e</sub>, ft/year** 2,618

**Notes:**

Q = flow rate

Test ID, flow rate (GPM) and gauge pressure taken from field measurements. Head loss due to pipe taken from USBR Figure 17.4, confirmed based on field measurement.

P<sub>g</sub> is equal to gauge pressure, P<sub>f</sub> is equal to pressure loss due to pipe friction (psi),  $h_f$  is equal to head loss due to pipe friction (ft)

H<sub>gravity</sub> is equal to depth to water + height of surface pressure gauge above the datum (excess pressure due to weight of water in flowpipe)

$$H_o = (P_g / \_w) + H_{gravity} - h_f$$

$$K_e = ((Q/H_o) * (1/\_)) * 1/2\pi * \ln(R/r_o) * (525,600 \text{ min/year}) * (.1337 \text{ ft}^3/\text{gal})$$

R is equal to total length between packers,  $\_$

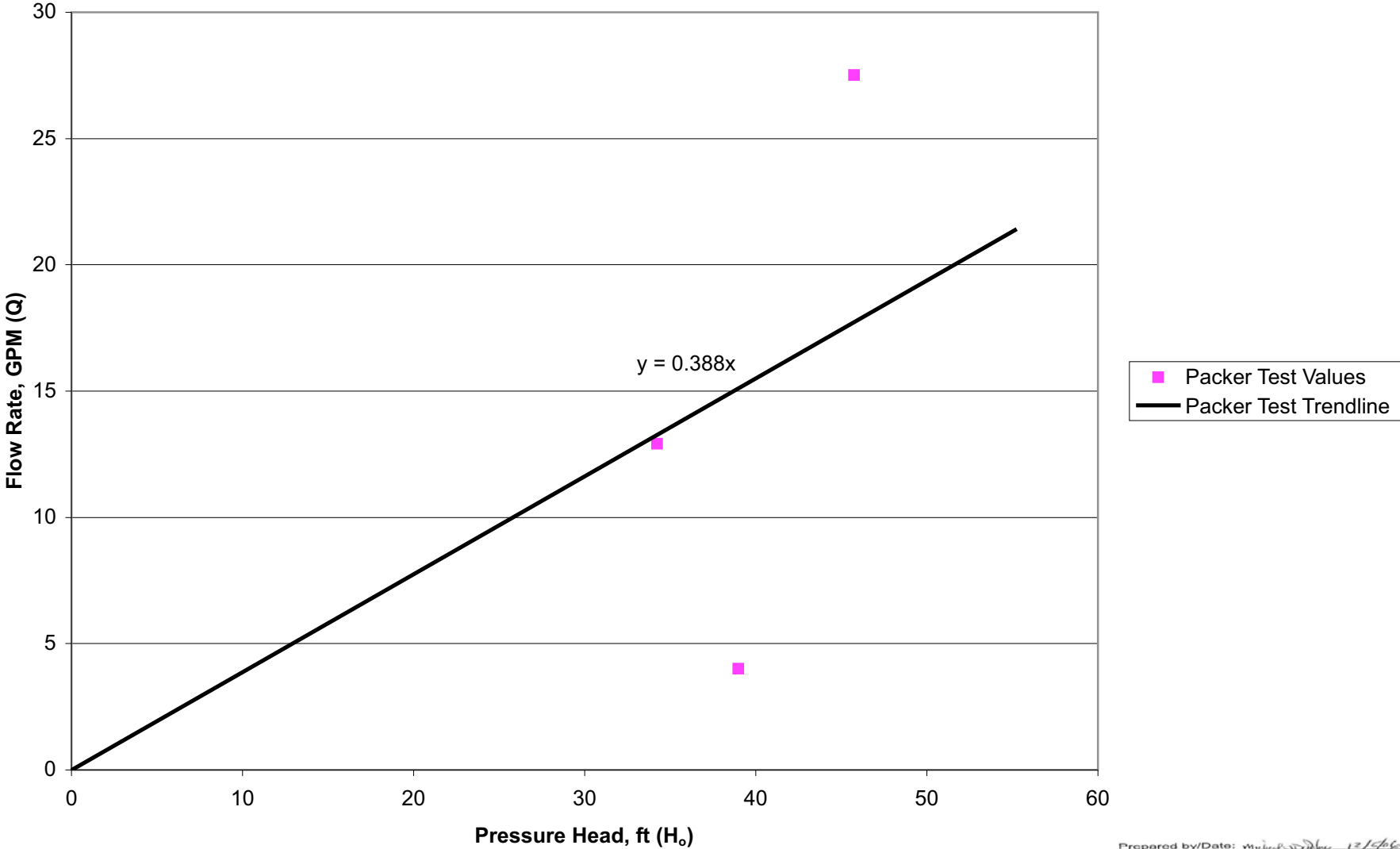
Radius of borehole ( $r_o$ ) taken from outside diameter of core bit, 3 inches

Q/H<sub>o</sub> is equal to the slope of the linear trendline of H<sub>o</sub> (x-axis) and Q (y-axis)

Boring depth had caved to approximately 115 ft. bls prior to packer testing

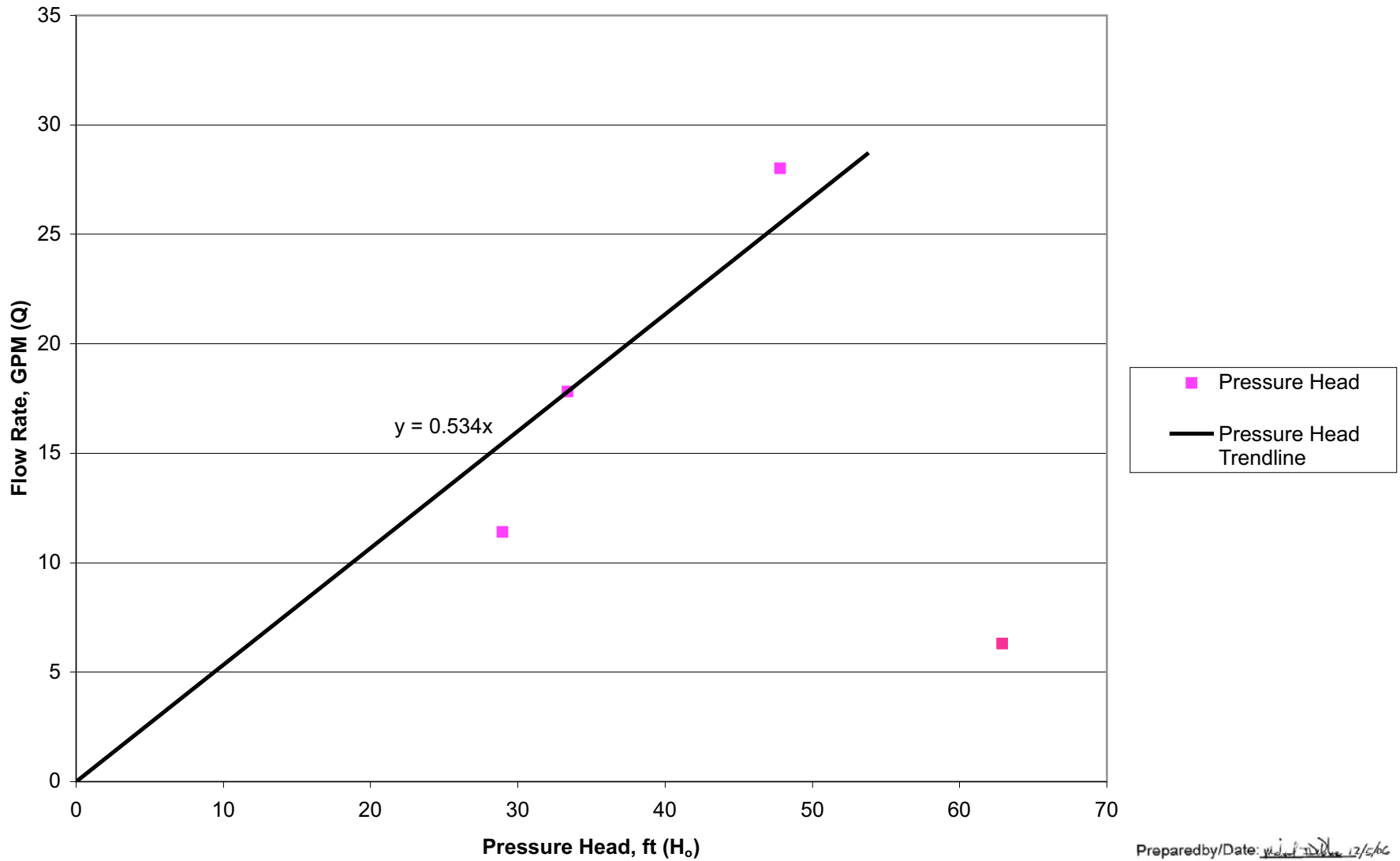
Prepared by/Date: W. J. [Signature] 12/4/06  
 Checked by/Date: CEJ 12-5-06

Pressure Head vs. Flow Rate, MW-1210 Interval 96-106



Prepared by/Date: Michael S. Diller 12/5/06  
Checked by/Date: CE 12-5-06

### Pressure Head vs. Flow Rate, MW-1210 Interval 105-115



Prepared by/Date: W. J. D. 12/5/06  
Checked by/Date: CE 12-5-06

**APPENDIX 2AA  
ATTACHMENT 5 – LEE NUCLEAR STATION CONE PENETROMETER  
TEST (CPT) RESULTS**

This attachment contains Cone Penetrometer Test (CPT) results from the Lee Nuclear Site. CPT tests were attempted at 29 locations. Seismic CPT tests were also attempted at 10 of these locations. Results are also included for Pore Pressure Dissipation Tests performed at 12 CPT locations. Tests were conducted by GREGG In Situ, Inc.

WLS COL 2.5-1



# GREGG IN SITU, INC.

GEOTECHNICAL AND ENVIRONMENTAL INVESTIGATION SERVICES

## Cone Penetration Test Sounding Summary

-Table 1-

CPT Sounding Identification	File Name	Date	Termination Depth (Feet)	Depth of Soil Samples (Feet)	Depth of Pore Pressure Dissipation Tests (Feet)
CPT-1300	061c00	5/12/06	30	-	18.5, 30.0
CPT-1301	061c01	5/11/06	30	-	-
CPT-1302	061c02	5/12/06	80	-	34.9, 80.1
CPT-1303	061c03	5/13/06	90	-	65.9, 80.2
CPT-1304	061c04	5/12/06	74	-	74.0
CPT-1305	061c05	5/12/06	34	-	-
CPT-1306	061c06	5/12/06	19	-	-
CPT-1306a	061c6a	5/12/06	21	-	-
CPT-1307	061c07	5/16/06	20	-	-
CPT-1308	061c08	5/13/06	8	-	-
CPT-1308a	061c08a	5/14/06	41	-	41.2
CPT-1308b	061c08b	5/16/06	39.5	-	-
CPT-1309	061c09	5/14/06	85	-	60.0, 85.1
CPT-1314	061c14	5/15/06	6	-	-
CPT-1315	061c15	5/15/06	40	-	-
CPT-1316	061c16	5/15/06	57.6	-	-
CPT-1317	061c17	5/15/06	8.7	-	-
CPT-1317a	061c17a	5/15/06	19.5	-	-
CPT-1317b	061c17b	5/16/06	20.7	-	-
CPT-1318	061c18	5/15/06	16	-	-
CPT-1319	061c19	5/15/06	47.6	-	-
CPT-1320	094c1320	8/20/06	32.3	-	32.2
CPT-1321	094c1321	8/20/06	43.3	-	43.3



# GREGG IN SITU, INC.

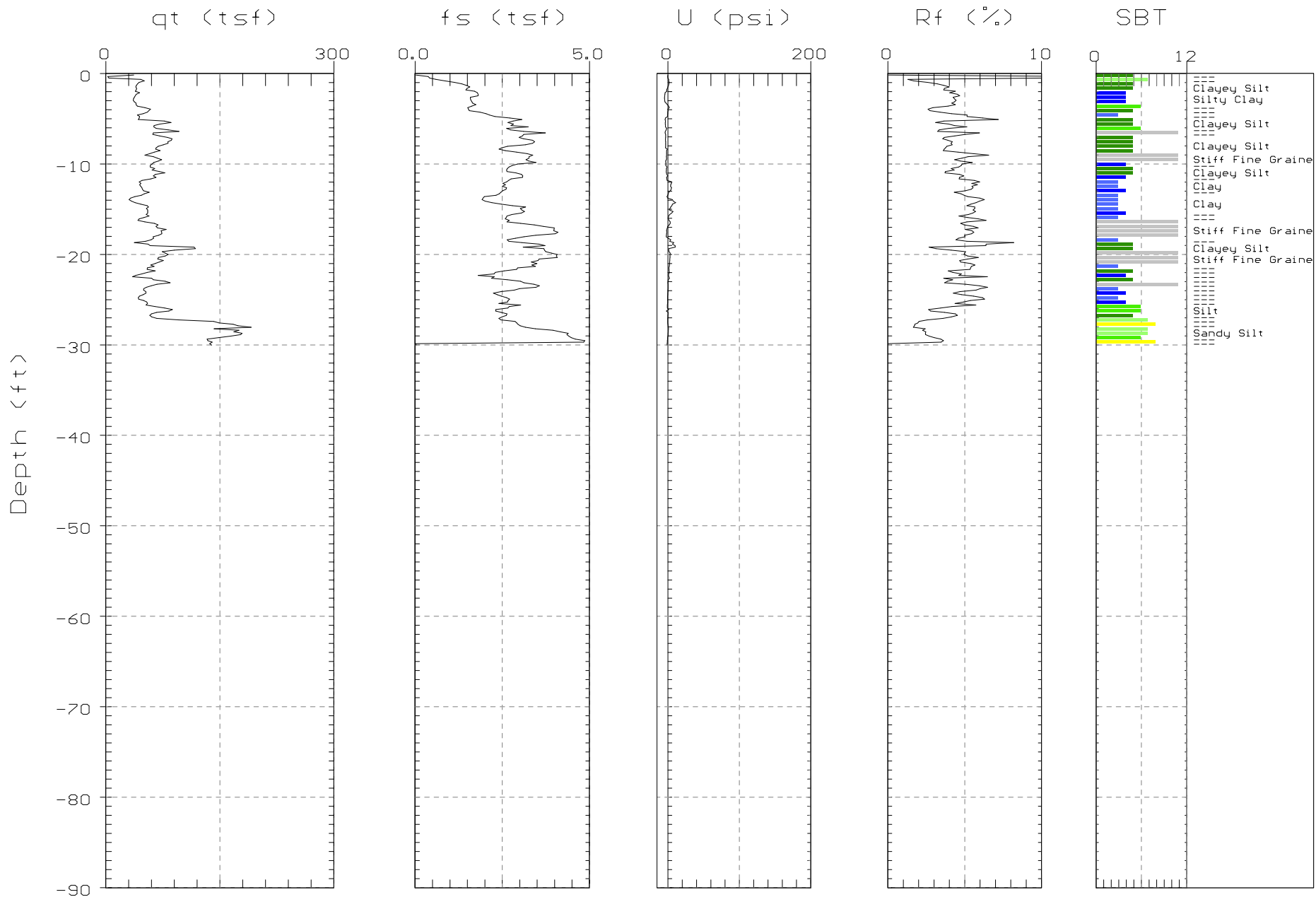
GEOTECHNICAL AND ENVIRONMENTAL INVESTIGATION SERVICES

---

---

CPT-1322	094c1322	8/20/06	48.1	-	48.1
CPT-1323	094c1323	8/19/06	84.2	-	81.0, 84.2
CPT-1324	094c1324	8/19/06	3.1	-	-
CPT-1324b	094c1324b	8/19/06	77.3	-	77.3
CPT-1325	094c1325	8/19/06	40.0	-	-
CPT-1325a	094c1325a	8/19/06	55.1	-	55.1





Max. Depth: 30.02 (ft)  
Depth Inc.: 0.164 (ft)

SBT: Soil Behavior Type (Robertson 1990)

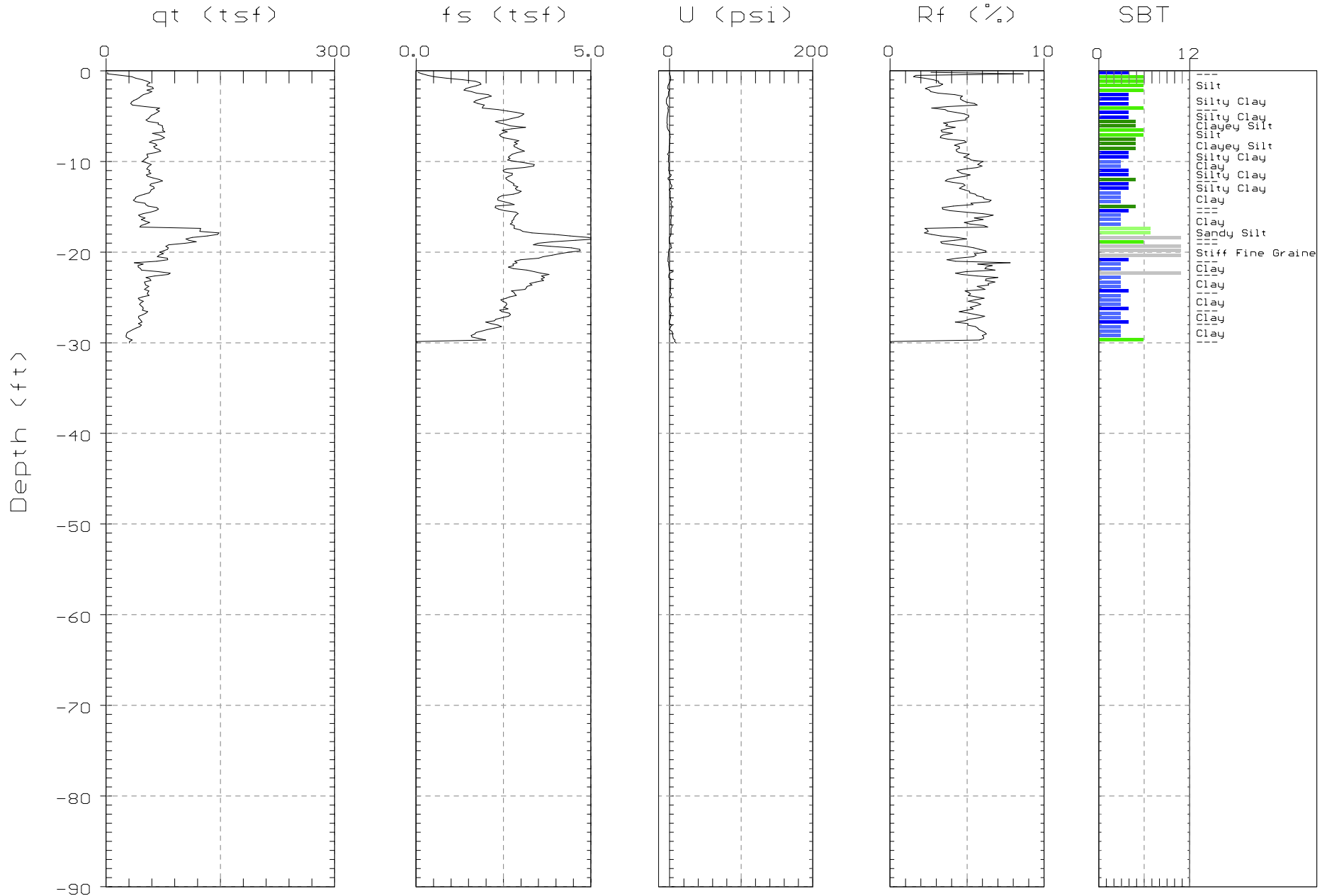


# MACTEC

Site: N=1164894.228E=1845085.762 Engineer: C.SAMS

Location: CPT-1301L=609.8

Date: 05/11/06 14:37



Max. Depth: 30.02 (ft)  
Depth Inc.: 0.164 (ft)

SBT: Soil Behavior Type (Robertson 1990)

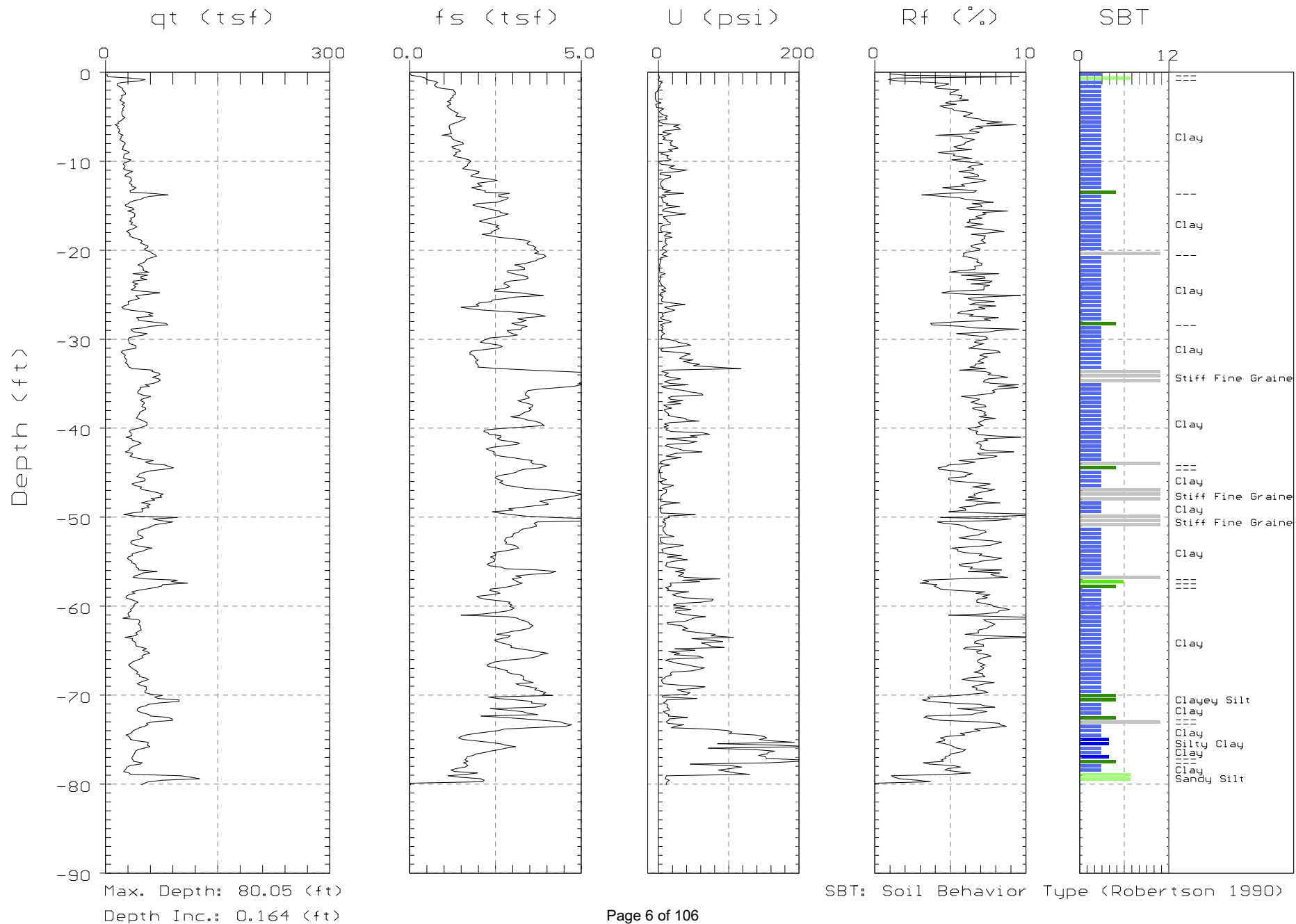


# MACTEC

Site: N=1166124.625E=1848040.224 Engineer: C.SAMS

Location: CPT-1302L=609.3

Date: 05/12/06 11:13



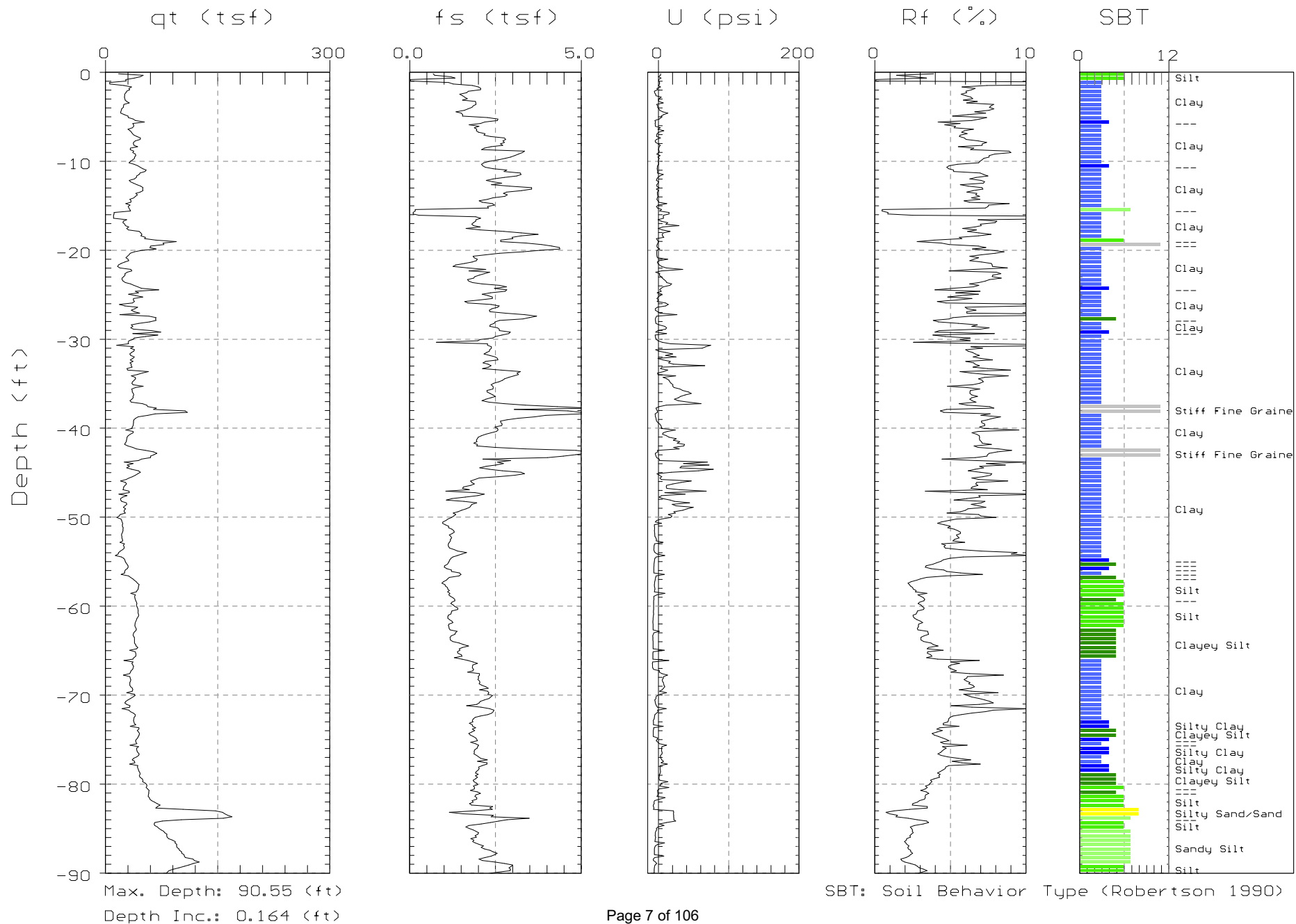


# MACTEC

Site: N=1165582.495E=1848103.244 Engineer: C.SAMS

Location: CPT-1303L=609.6

Date: 05/13/06 08:30



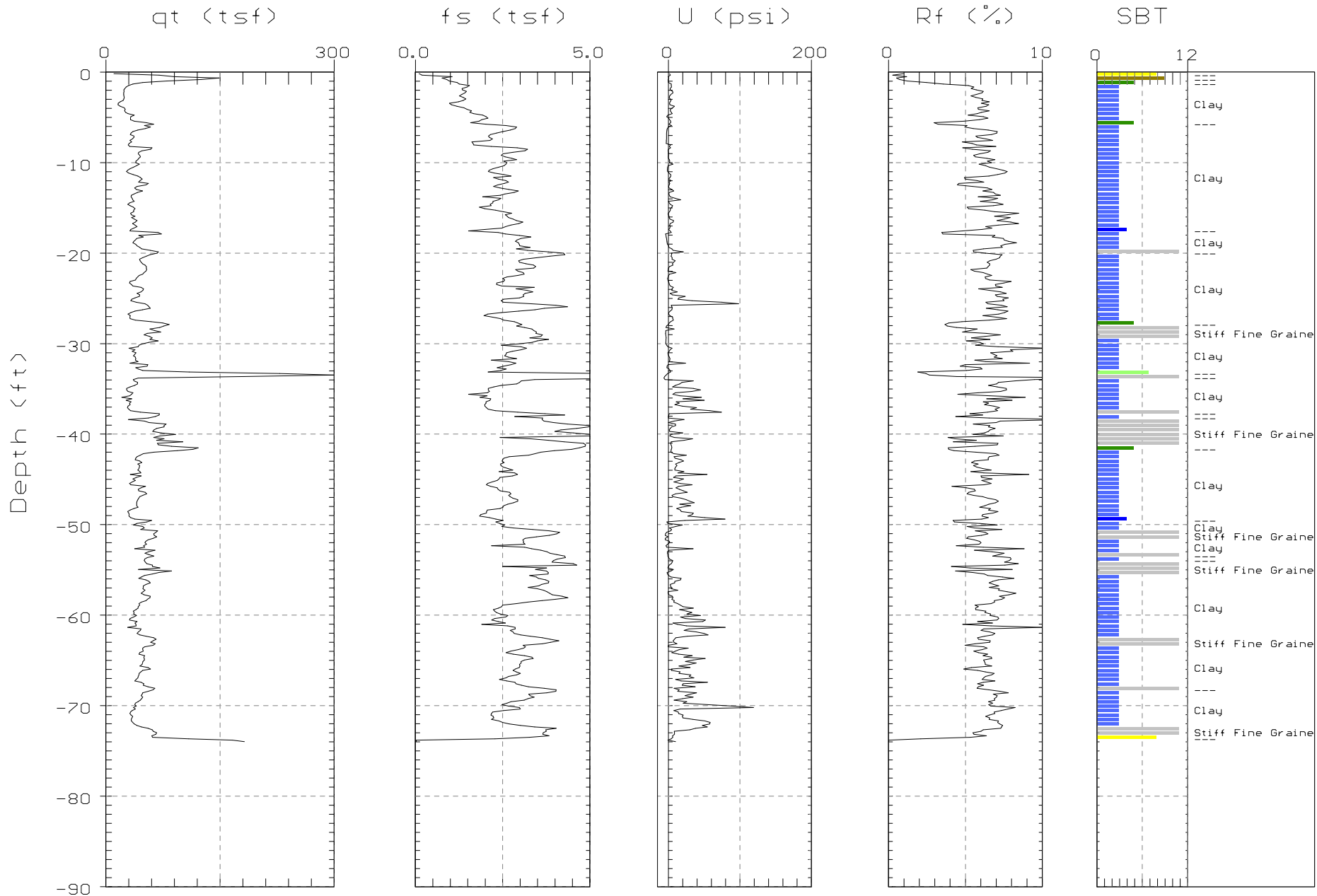


# MACTEC

Site: N=1165892.587E=1848181.888 Engineer: C.SAMS

Location: CPT-1304L=609.8

Date: 05/12/06 13:23



Max. Depth: 73.98 (ft)  
Depth Inc.: 0.164 (ft)

SBT: Soil Behavior Type (Robertson 1990)

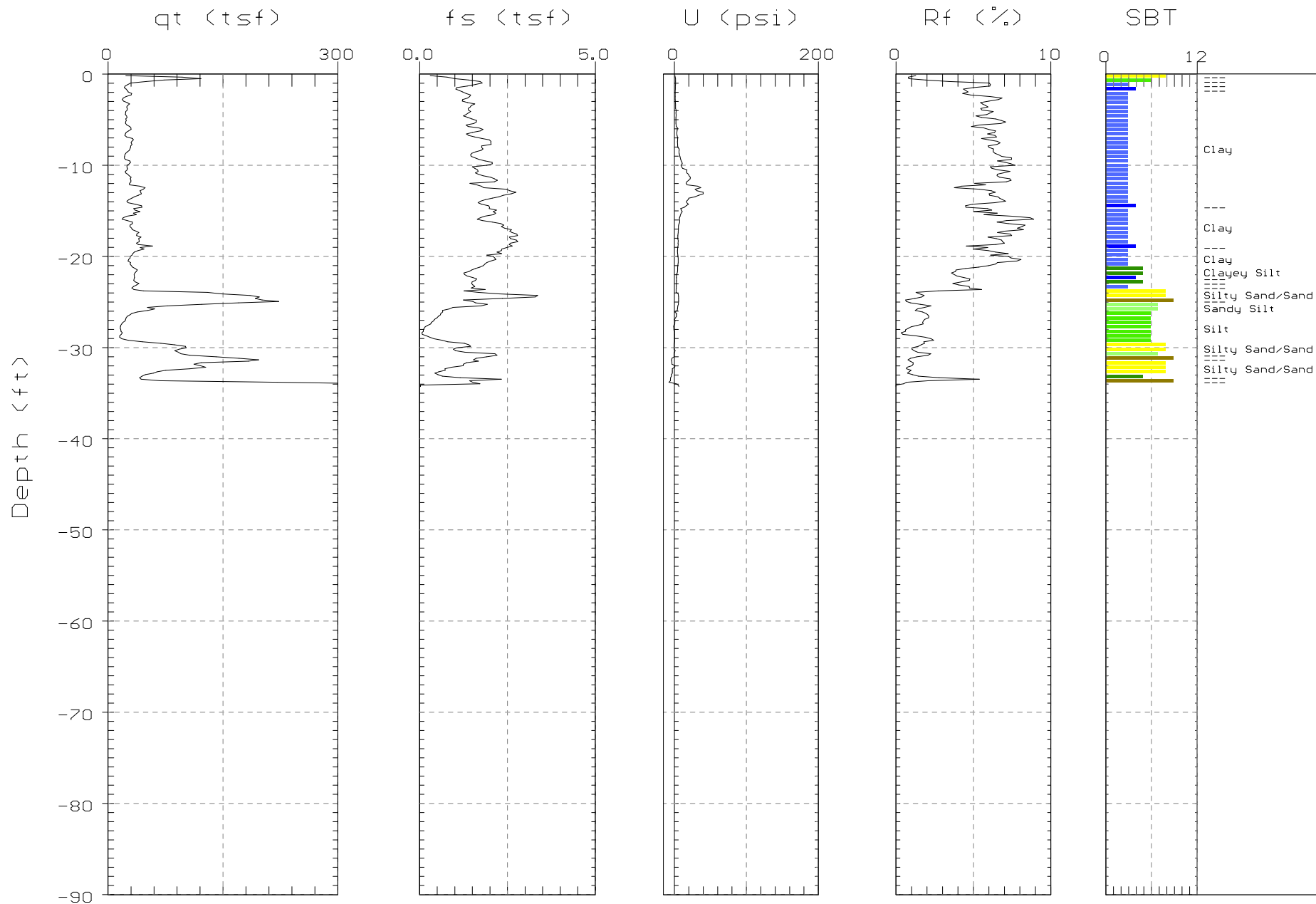


# MACTEC

Site: N=1164732.401E=1847452.326 Engineer: C.SAMS

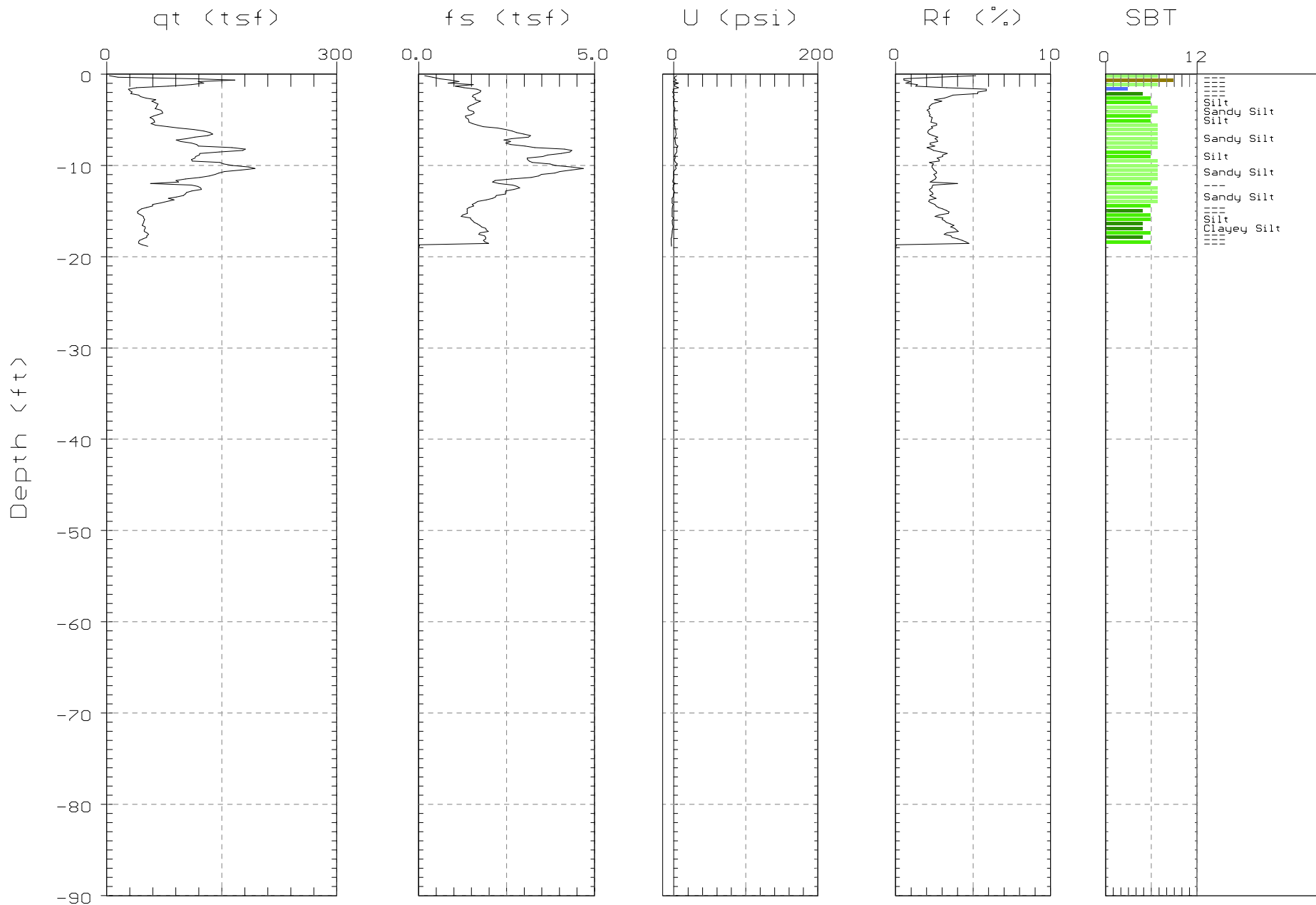
Location: CPT-1305L=603.7

Date: 05/12/06 08:29



Max. Depth: 34.28 (ft)  
Depth Inc.: 0.164 (ft)

SBT: Soil Behavior Type (Robertson 1990)



Max. Depth: 18.86 (ft)  
Depth Inc.: 0.164 (ft)

SBT: Soil Behavior Type (Robertson 1990)




# MACTEC

Site: N=1164172.987E=1847128.893 Engineer: C.SAMS

Location: CPT-1306AL=604.3

Date: 05/12/06 10:09



Max. Depth: 21.16 (ft)  
Depth Inc.: 0.164 (ft)

SBT: Soil Behavior Type (Robertson 1990)






# MACTEC

Site: N=1166393.067E=1847138.502 Engineer: C.SAMS

Location: CPT-1307L=589.8

Date: 05/16/06 08:51




Max. Depth: 20.18 (ft)  
Depth Inc.: 0.164 (ft)

SBT: Soil Behavior Type (Robertson 1990)



MACTEC

Site: N=1166994.842E=1844214.37 Engineer: C.SAMS  
Location: CPT-1308L=538.0 Date: 05/13/06 11:57



Max. Depth: 8.04 (ft)  
Depth Inc.: 0.164 (ft)

SBT: Soil Behavior Type (Robertson 1990)

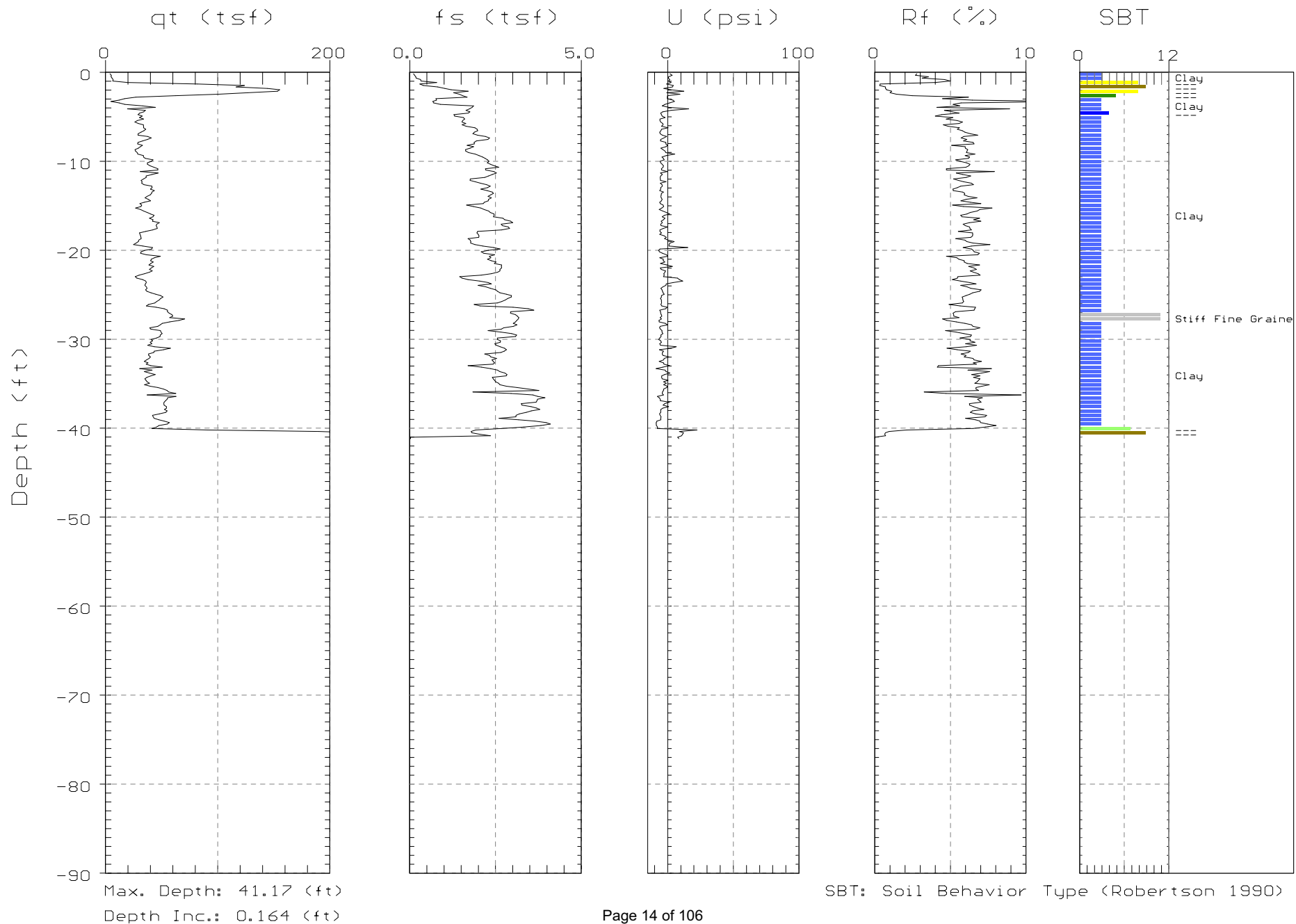


# MACTEC

Site: N=1167001.502E=1844206.906 Engineer: C.SAMS

Location: CPT-1308AL=538.0

Date: 05/14/06 05:56



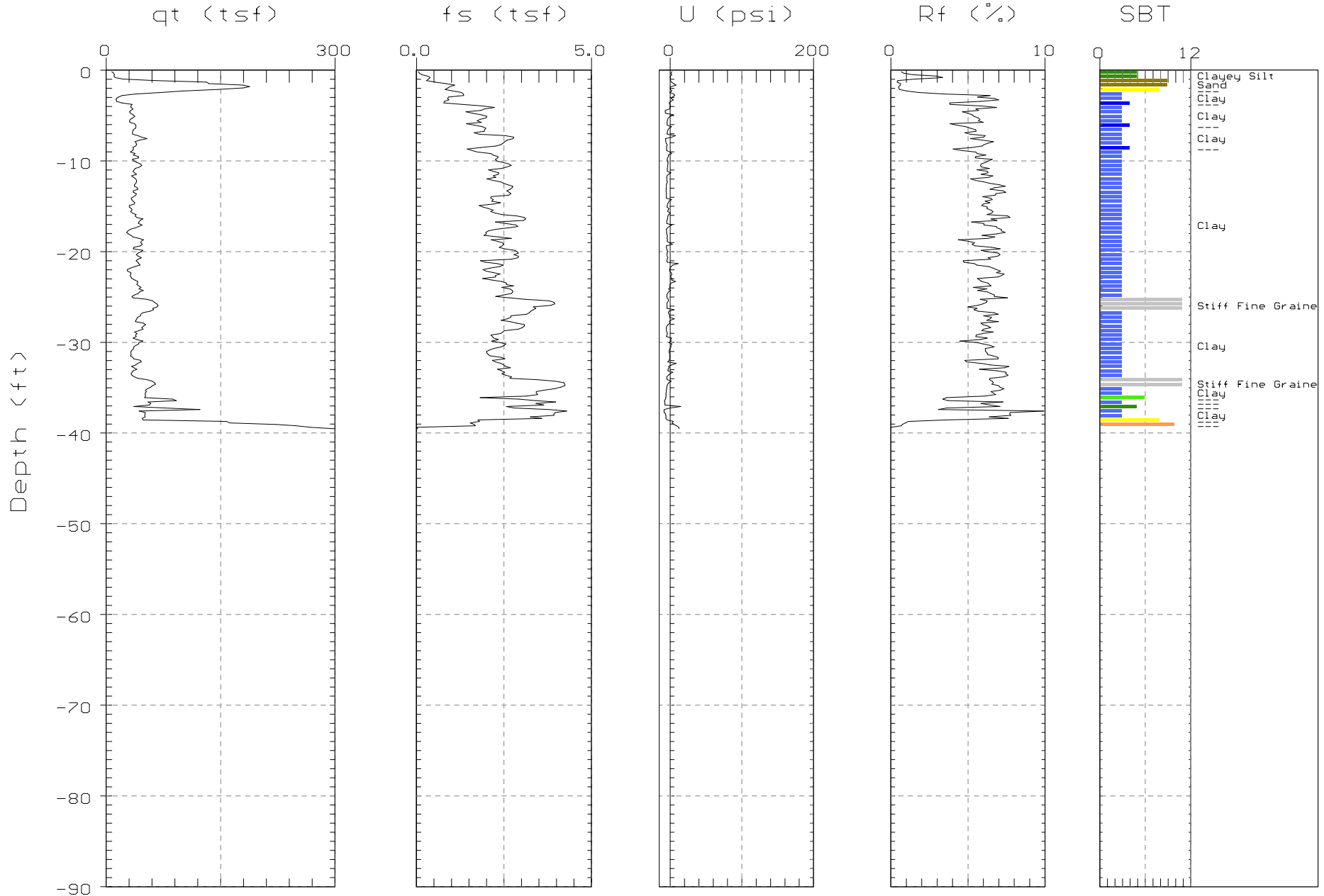


# MACTEC

Site: N=1167008.152E=1844199.436 Engineer: C.SAMS

Location: CPT-1308BL=538.0

Date: 05/16/06 06:35



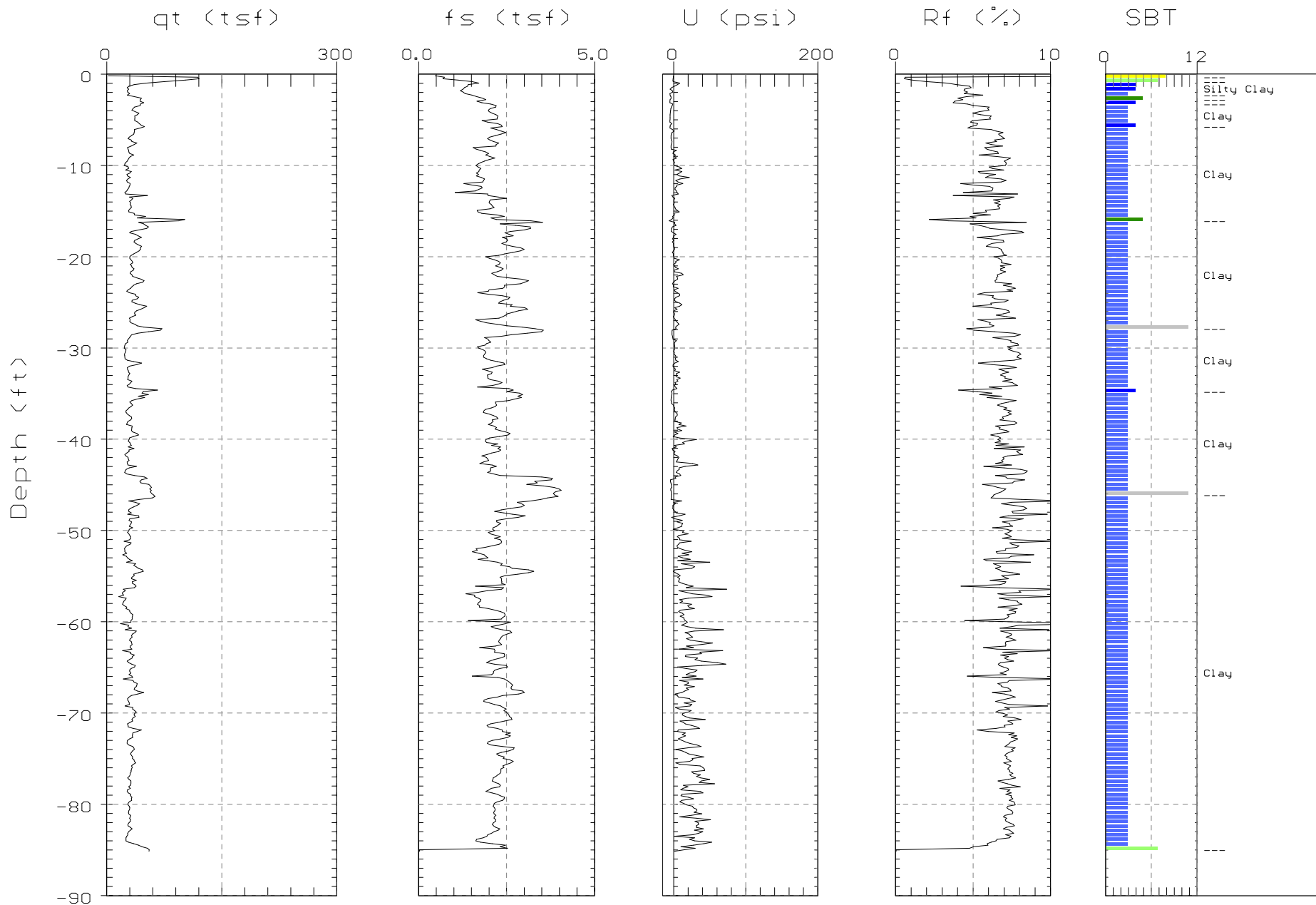
Max. Depth: 39.53 (ft)  
Depth Inc.: 0.164 (ft)

SBT: Soil Behavior Type (Robertson 1990)



# MACTEC

Site: N=1166860.56E=1844074.211 Engineer: C.SAMS  
Location: CPT-1309L=591.0 Date: 05/14/06 10:04



Max. Depth: 85.14 (ft)  
Depth Inc.: 0.164 (ft)

SBT: Soil Behavior Type (Robertson 1990)




# MACTEC

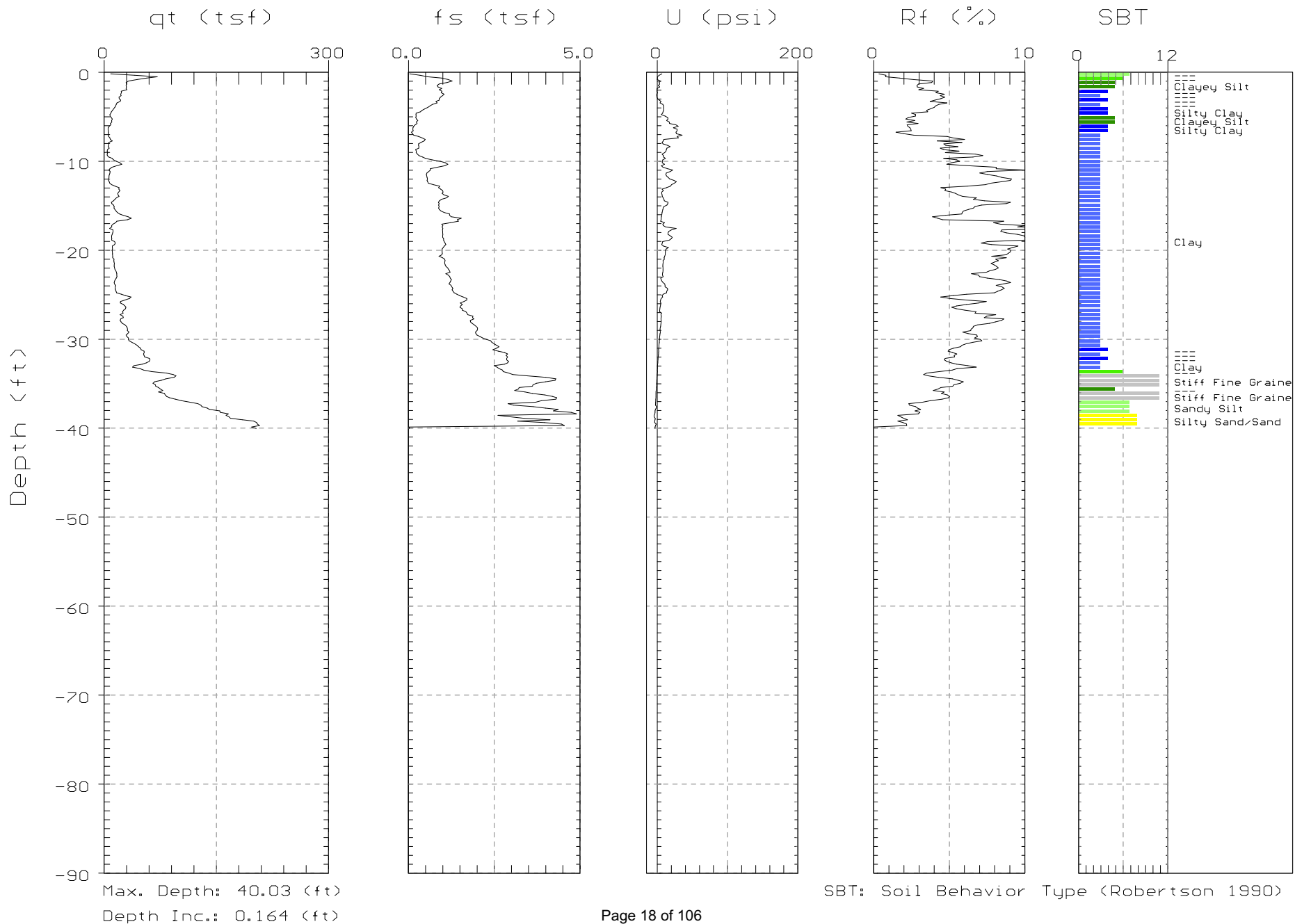
Site: N=1164932.132E=1846220.577 Engineer: C.SAMS

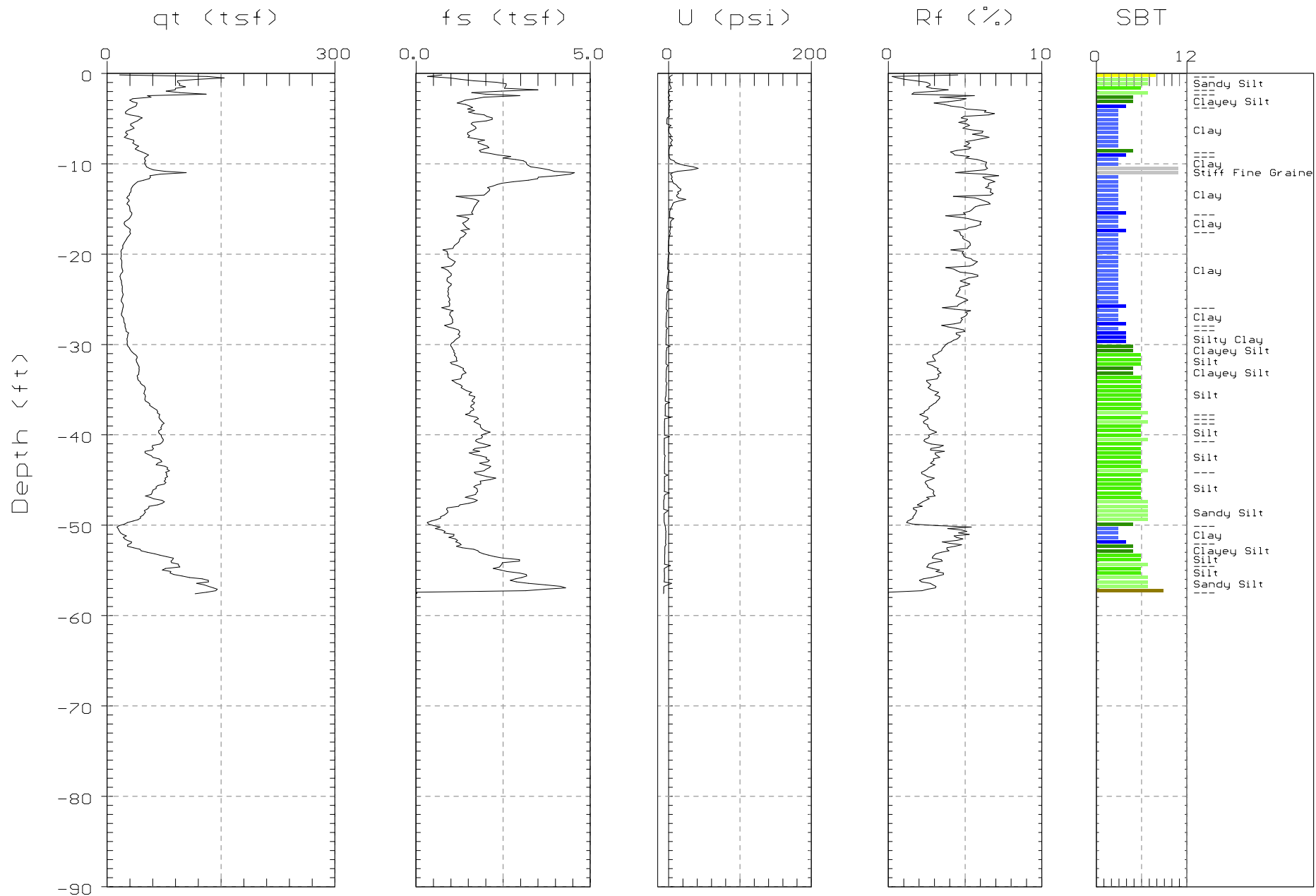
Location: CPT-1314L=590.0

Date: 05/15/06 13:37



Max. Depth: 6.07 (ft)  
Depth Inc.: 0.164 (ft)





Max. Depth: 57.58 (ft)  
Depth Inc.: 0.164 (ft)

SBT: Soil Behavior Type (Robertson 1990)






# MACTEC

Site: N=1165480.571E=1847652.112 Engineer: C.SAMS

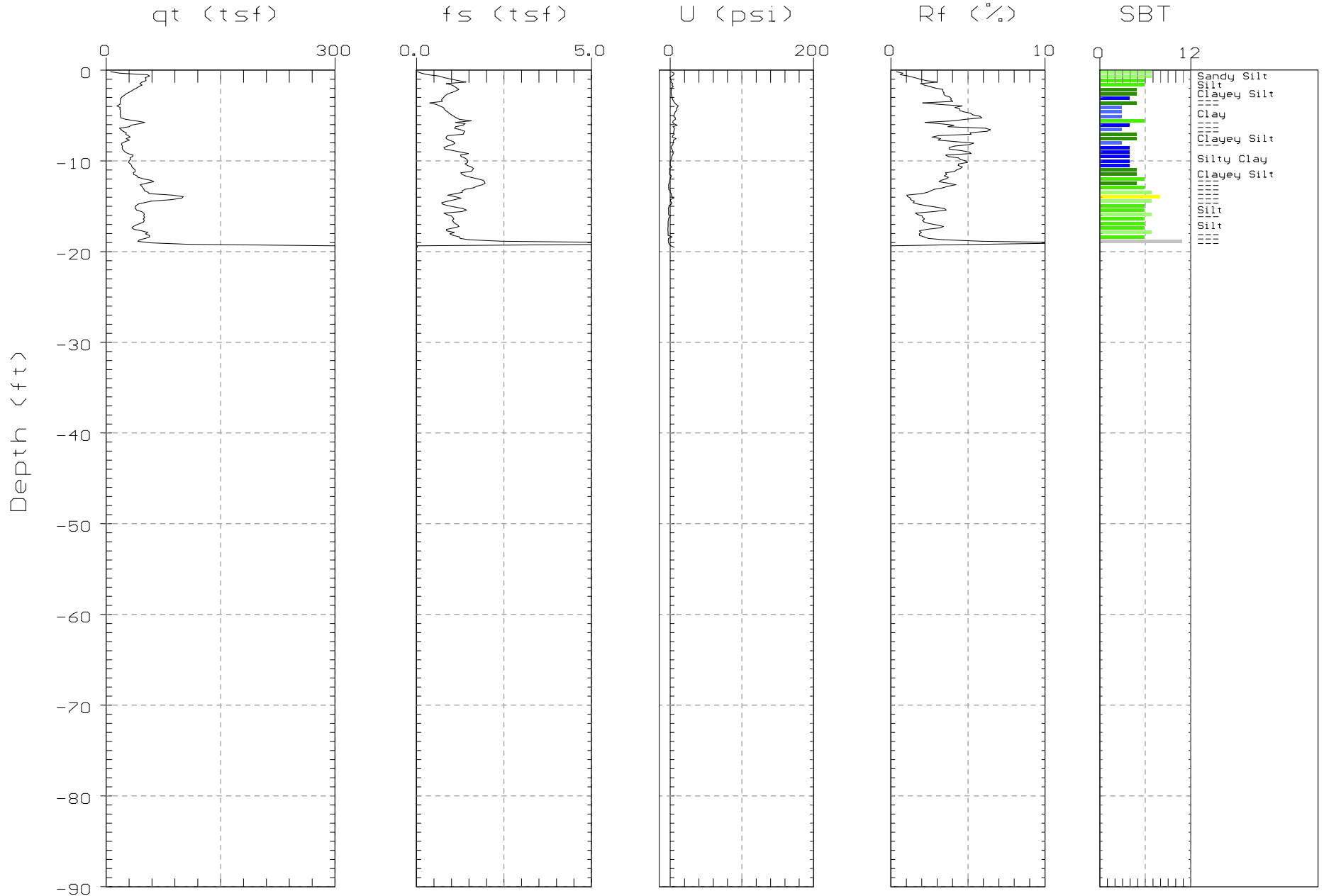
Location: CPT-1317L=588.7

Date: 05/15/06 10:04



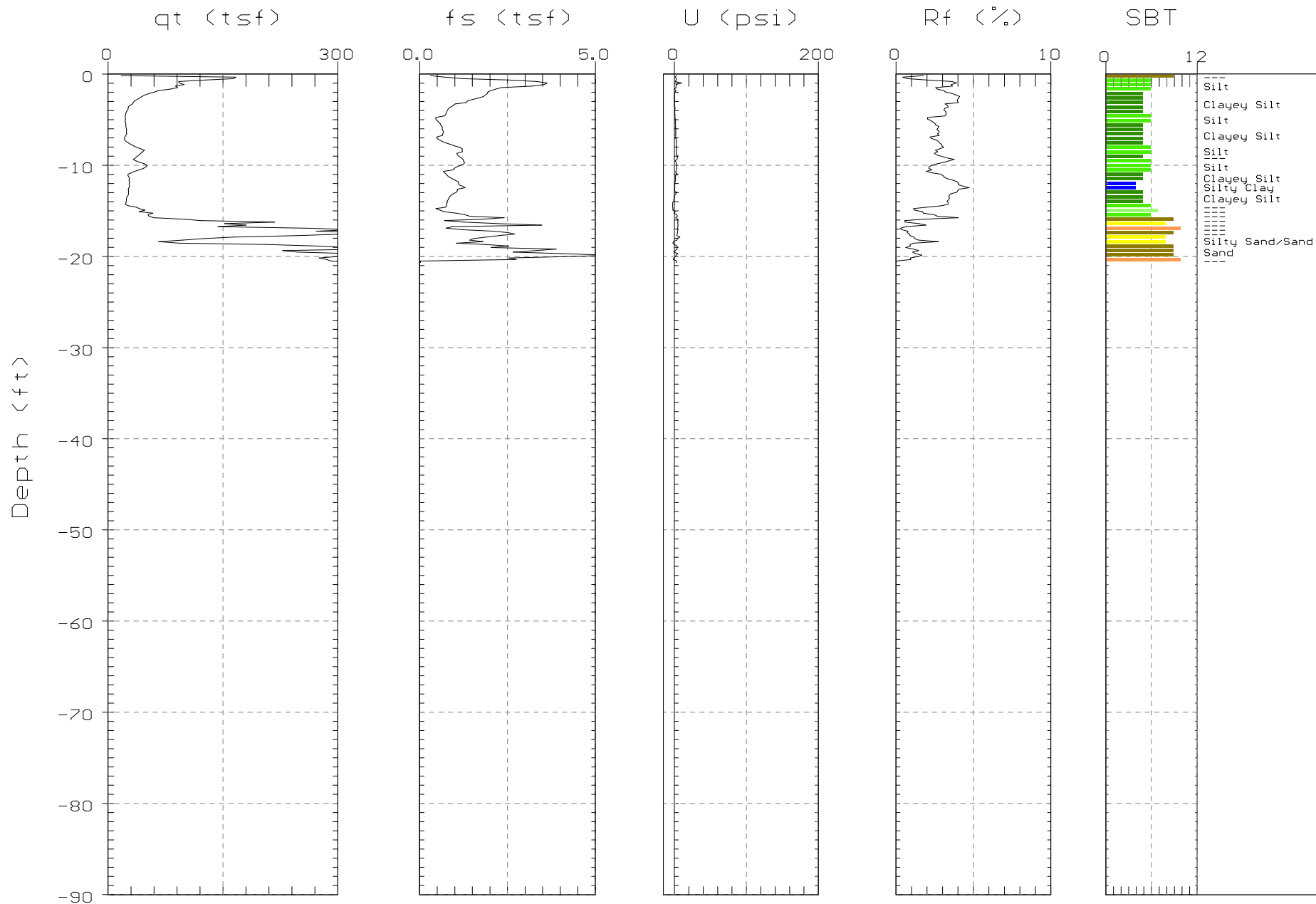
Max. Depth: 8.69 (ft)  
Depth Inc.: 0.164 (ft)

SBT: Soil Behavior Type (Robertson 1990)



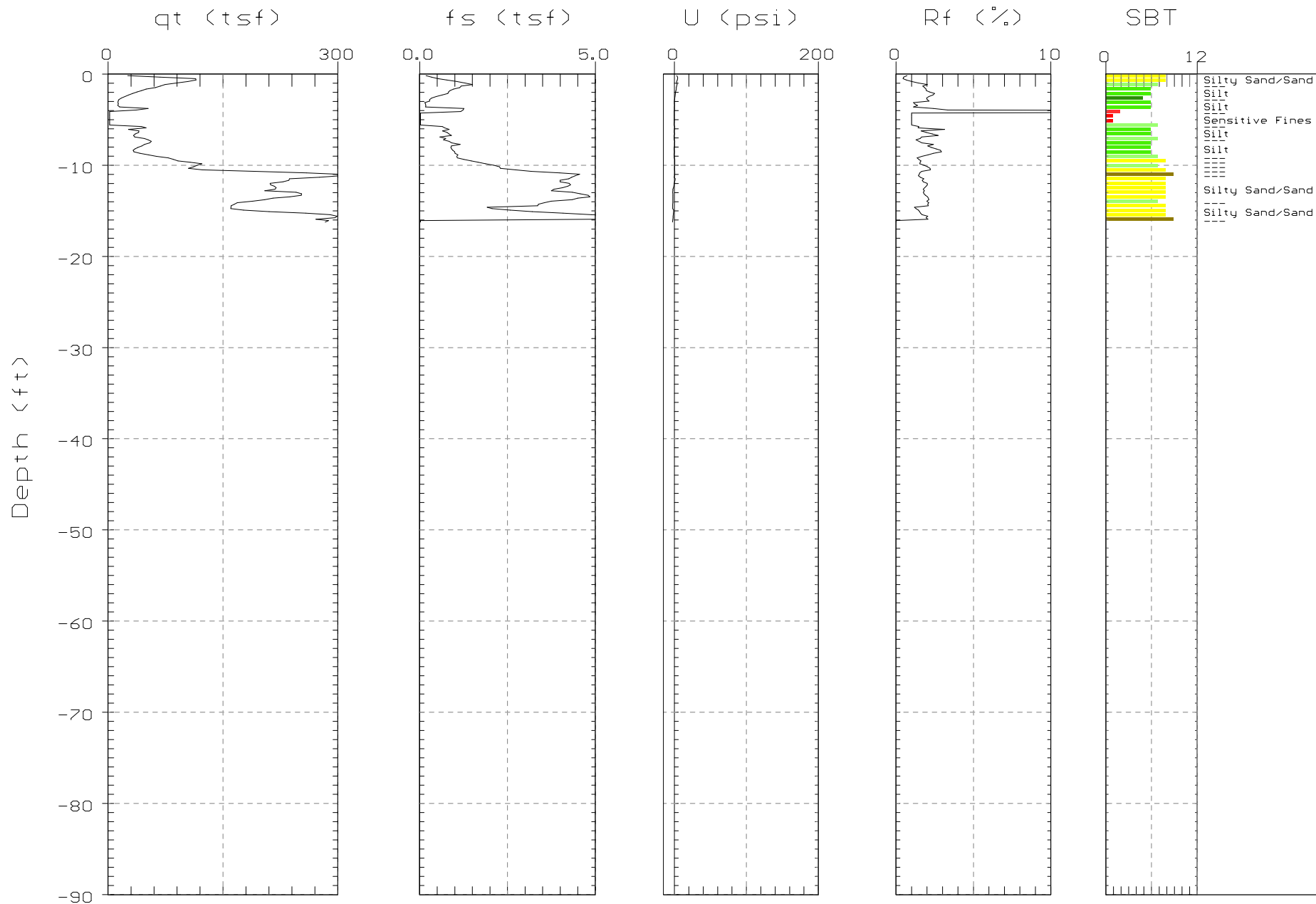
Max. Depth: 19.52 (ft)  
Depth Inc.: 0.164 (ft)

SBT: Soil Behavior Type (Robertson 1990)



Max. Depth: 20.67 (ft)  
Depth Inc.: 0.164 (ft)

SBT: Soil Behavior Type (Robertson 1990)



Max. Depth: 16.24 (ft)  
Depth Inc.: 0.164 (ft)

SBT: Soil Behavior Type (Robertson 1990)

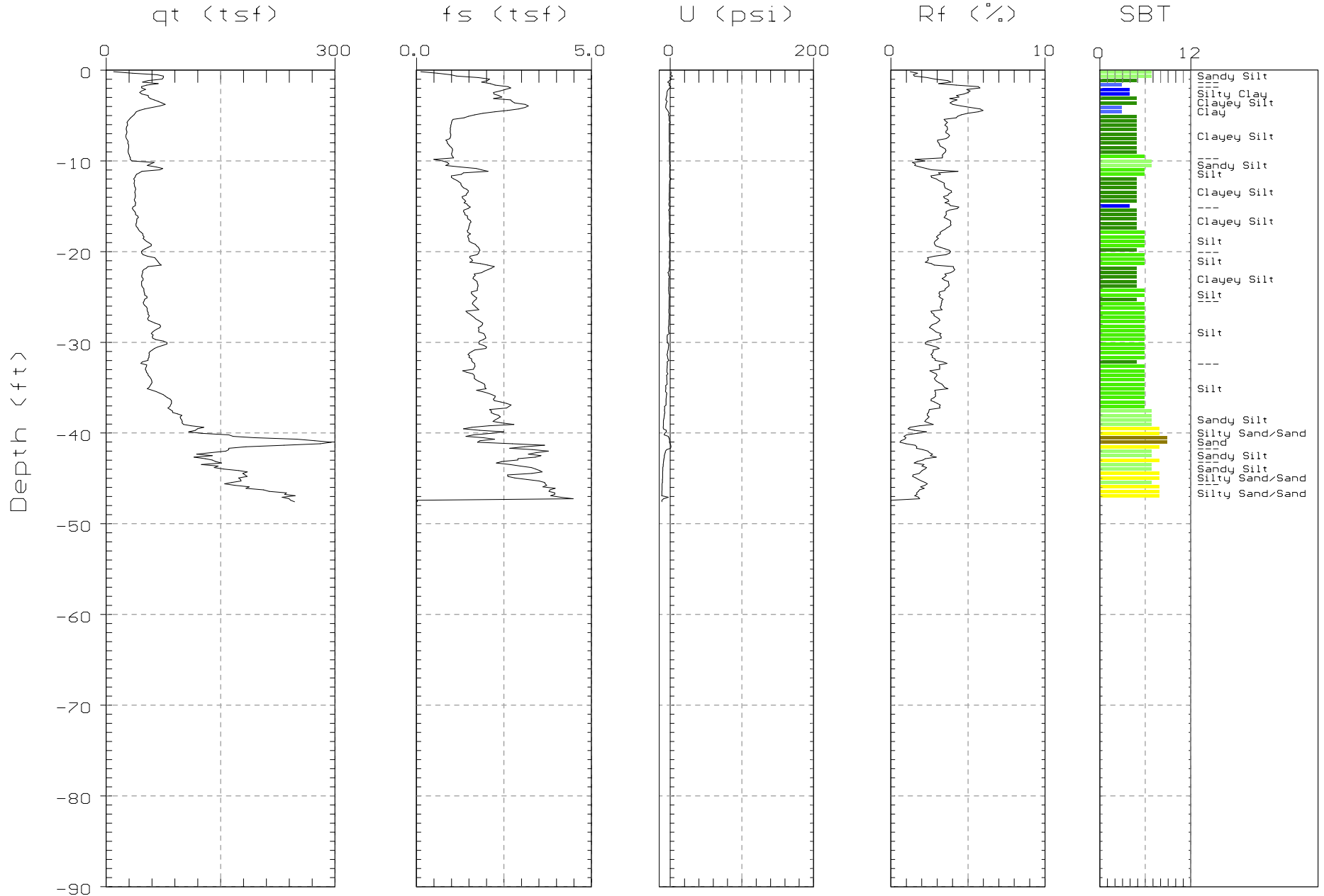


MACTEC

Site: N=1167695.014E=1847778.705 Engineer: C.SAMS

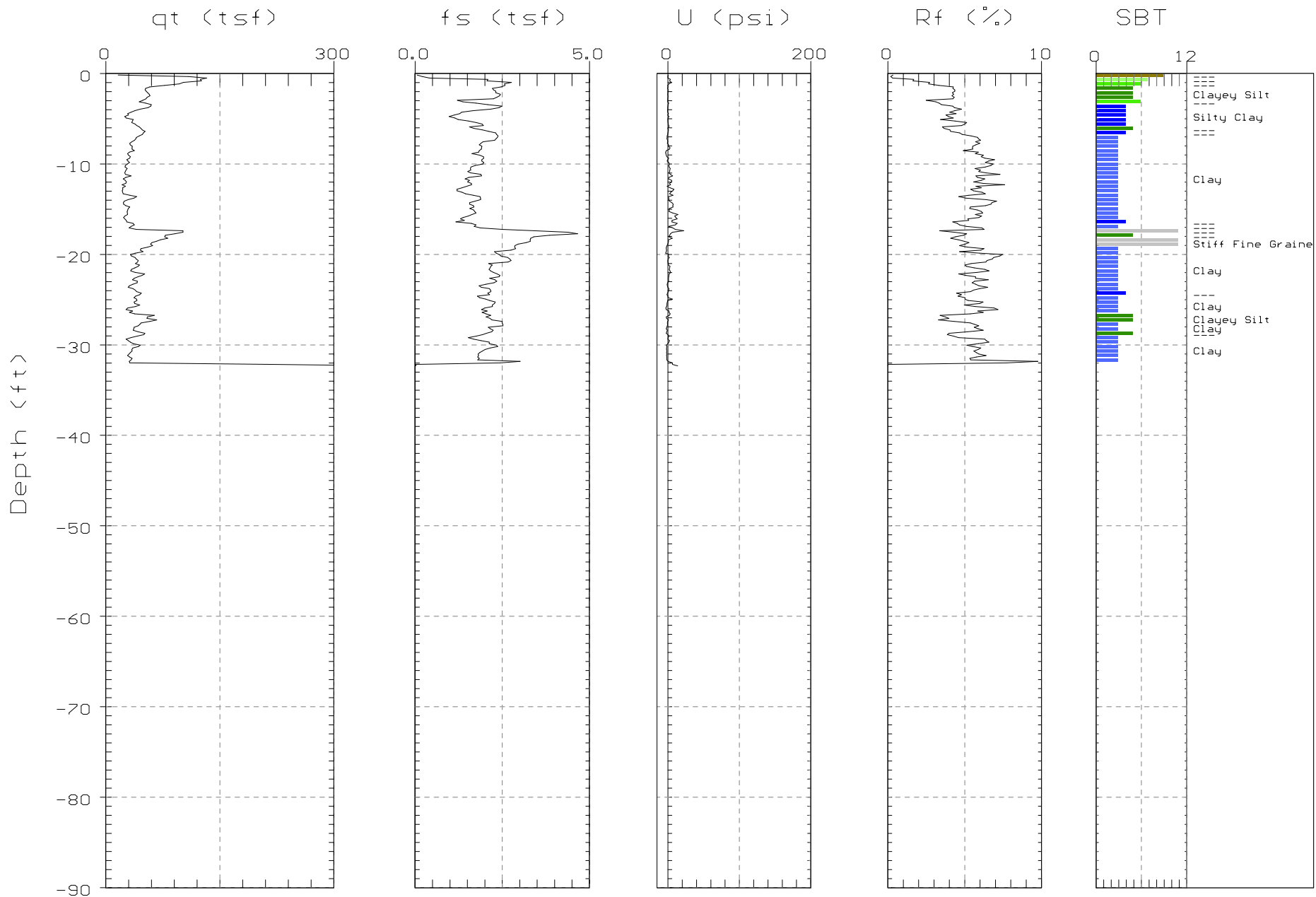
Location: CPT-1319L=587.9

Date: 05/15/06 05:50



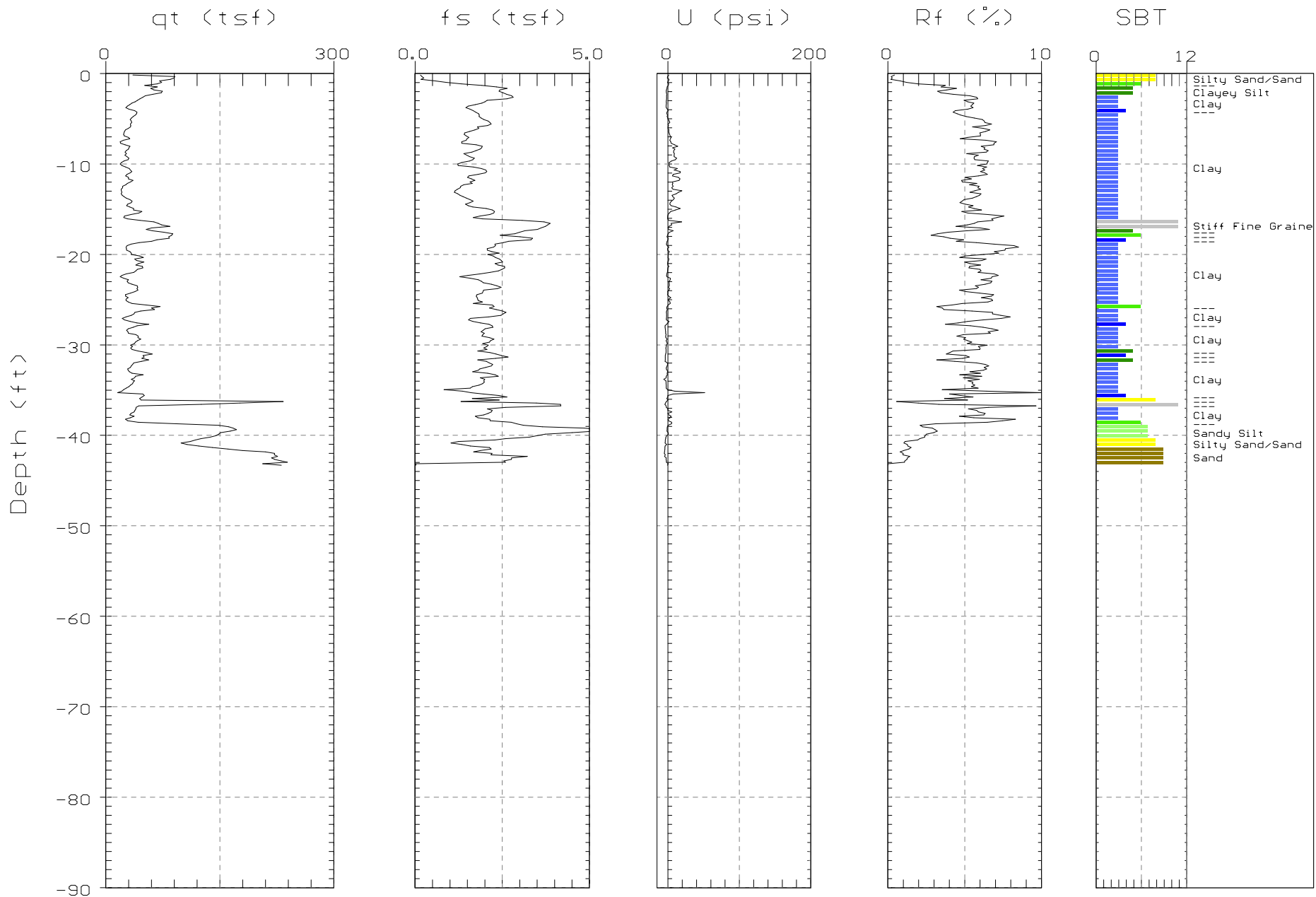
Max. Depth: 47.57 (ft)  
Depth Inc.: 0.164 (ft)

SBT: Soil Behavior Type (Robertson 1990)



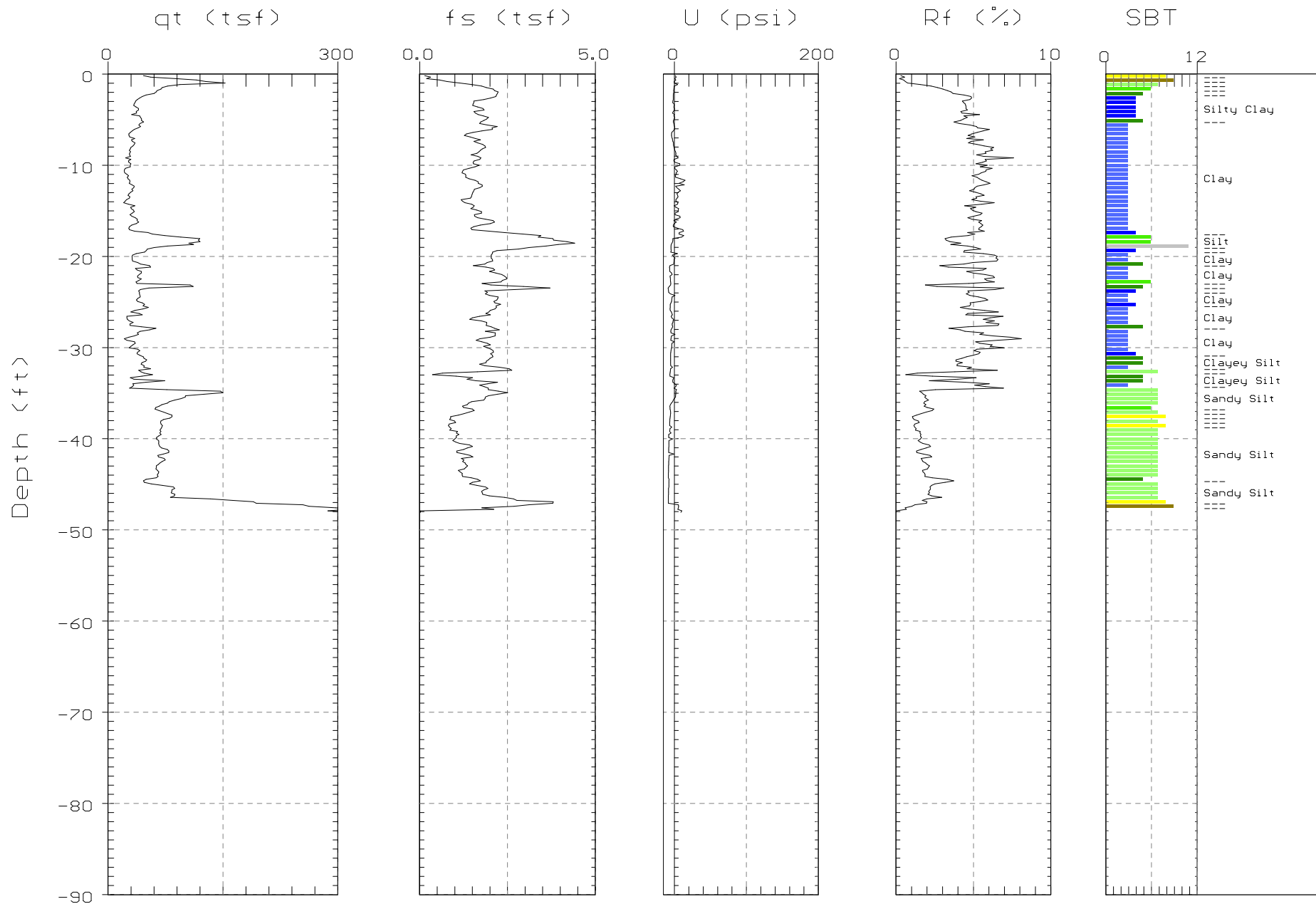
Max. Depth: 32.32 (ft)  
Depth Inc.: 0.164 (ft)

SBT: Soil Behavior Type (Robertson 1990)



Max. Depth: 43.31 (ft)  
Depth Inc.: 0.164 (ft)

SBT: Soil Behavior Type (Robertson 1990)



Max. Depth: 48.06 (ft)  
Depth Inc.: 0.164 (ft)

SBT: Soil Behavior Type (Robertson 1990)



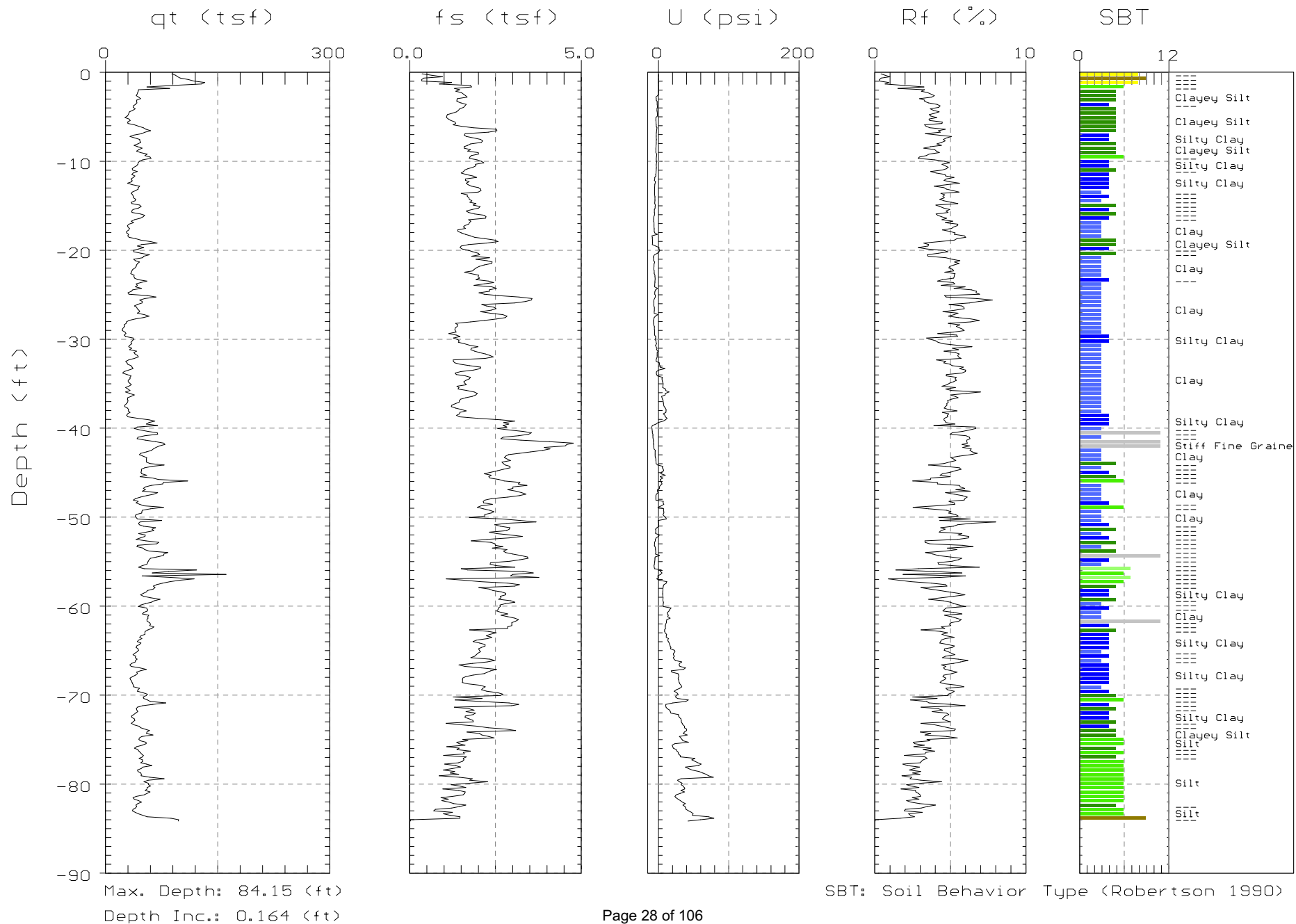


# MACTEC

Site: N=1165679.211E=1848305.418 Engineer: C.SAMS

Location: CPT-1323L=610.5

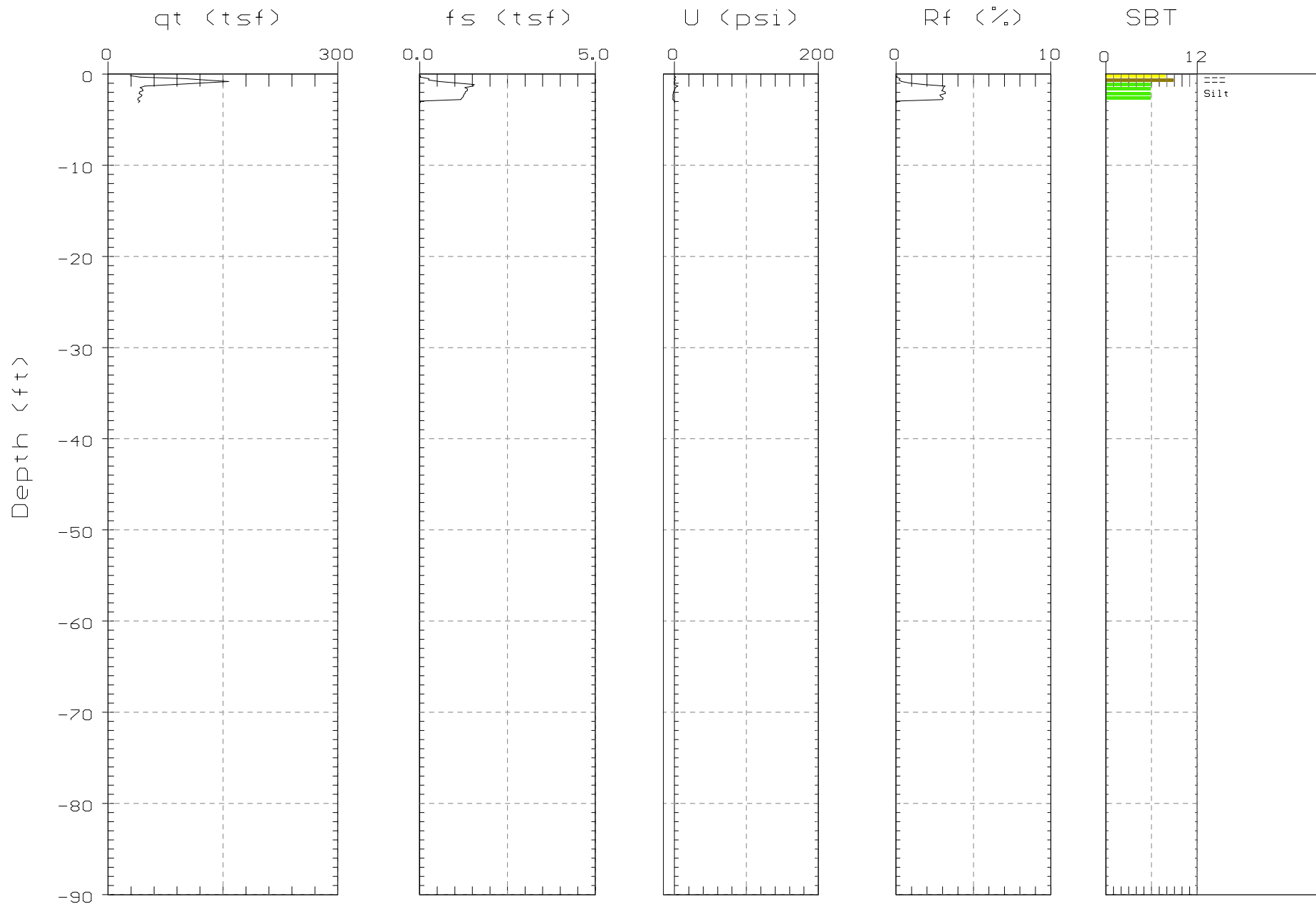
Date: 08/19/06 05:19





# MACTEC

Site: N=1165733.296E=1848334.24 Engineer: C.SAMS  
Location: CPT-1324L=610.2 Date: 08/19/06 08:43



Max. Depth: 3.12 (ft)  
Depth Inc.: 0.164 (ft)

SBT: Soil Behavior Type (Robertson 1990)



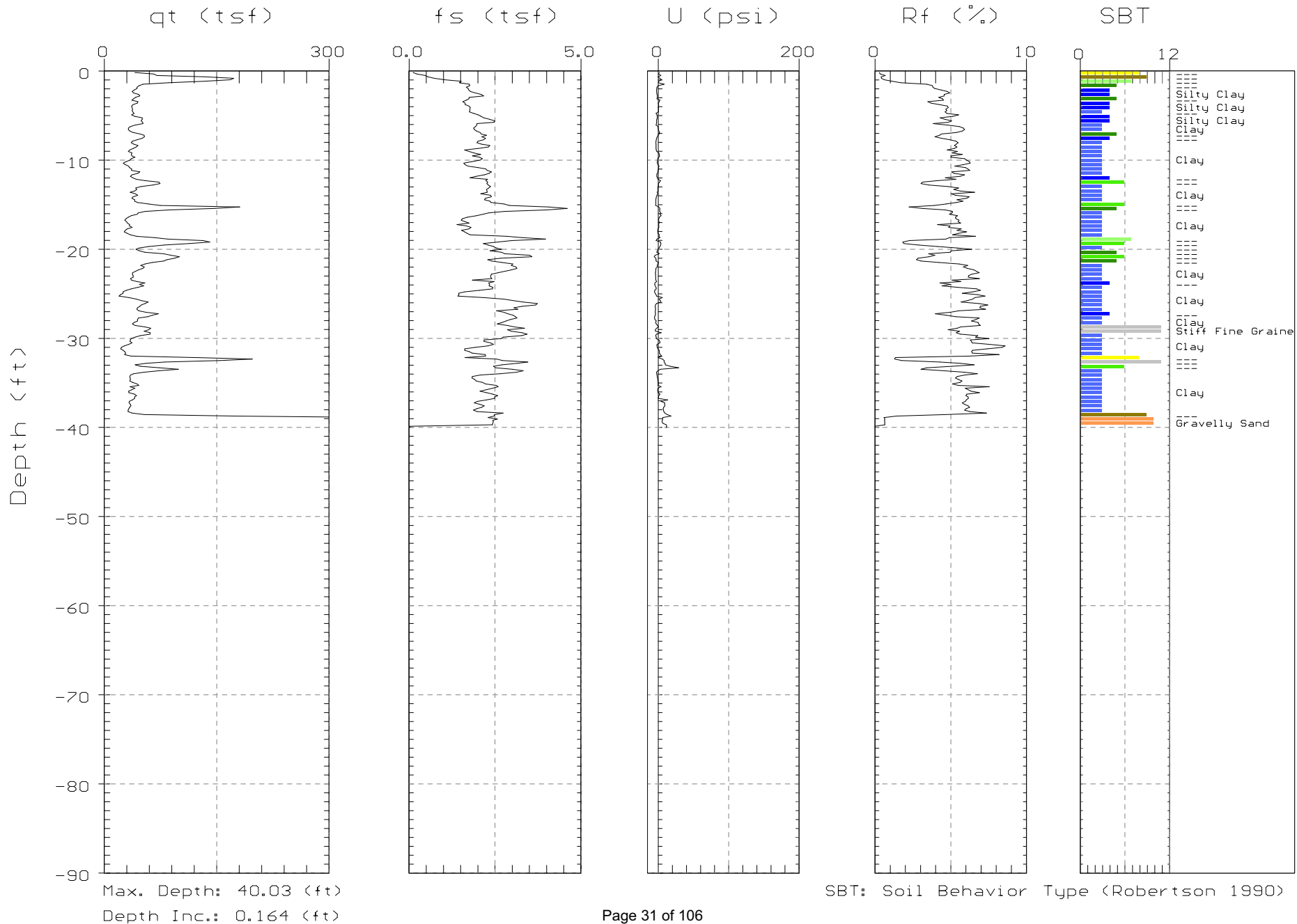


MACTEC

Site: N=1165730.729E=1848273.937 Engineer: C.SAMS

Location: CPT-1325L=610.3

Date: 08/19/06 11:35



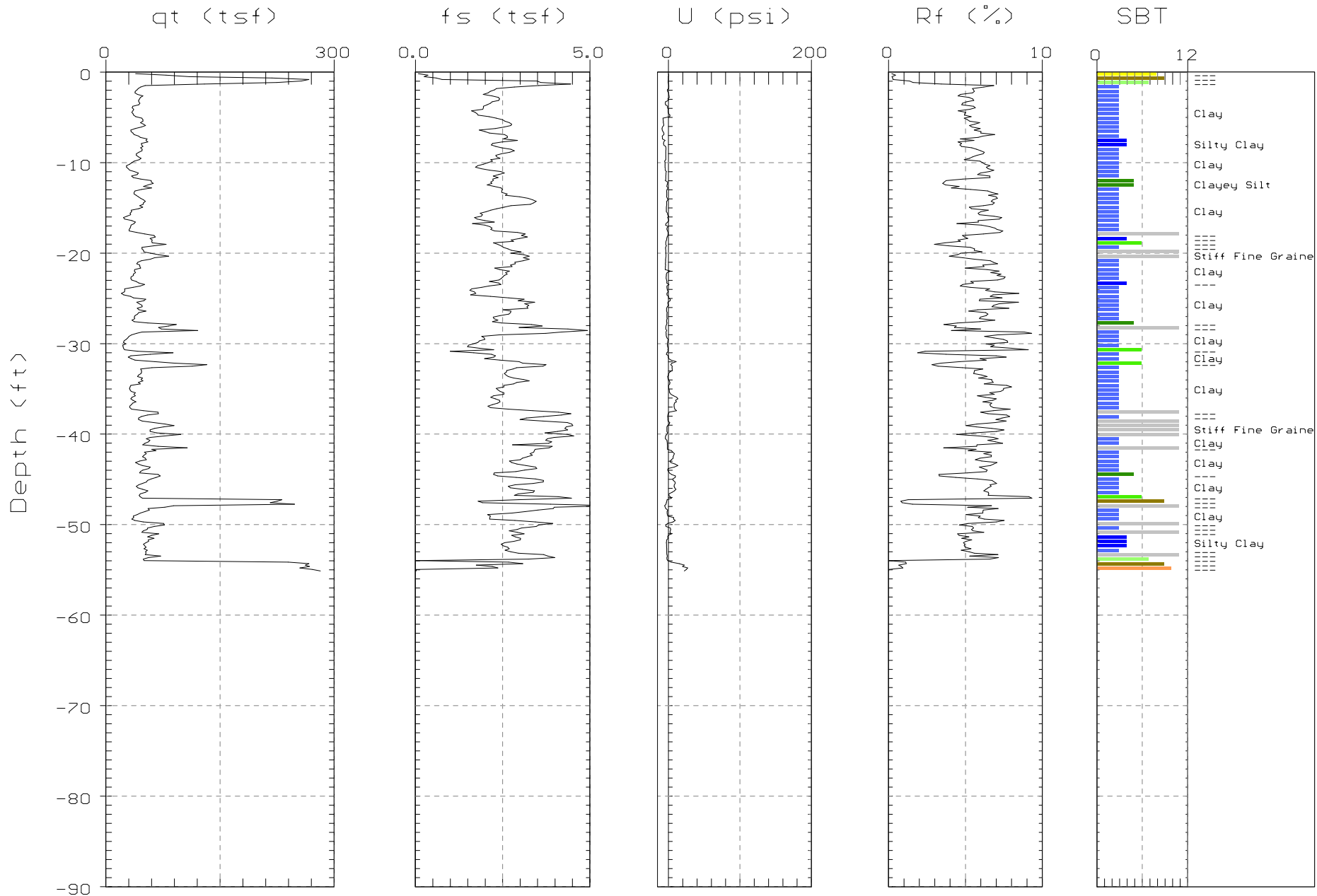


# MACTEC

Site: N=1165728.968E=1848272.952 Engineer: C.SAMS

Location: CPT-1325AL=610.1

Date: 08/19/06 12:39



Max. Depth: 55.12 (ft)  
Depth Inc.: 0.164 (ft)

SBT: Soil Behavior Type (Robertson 1990)

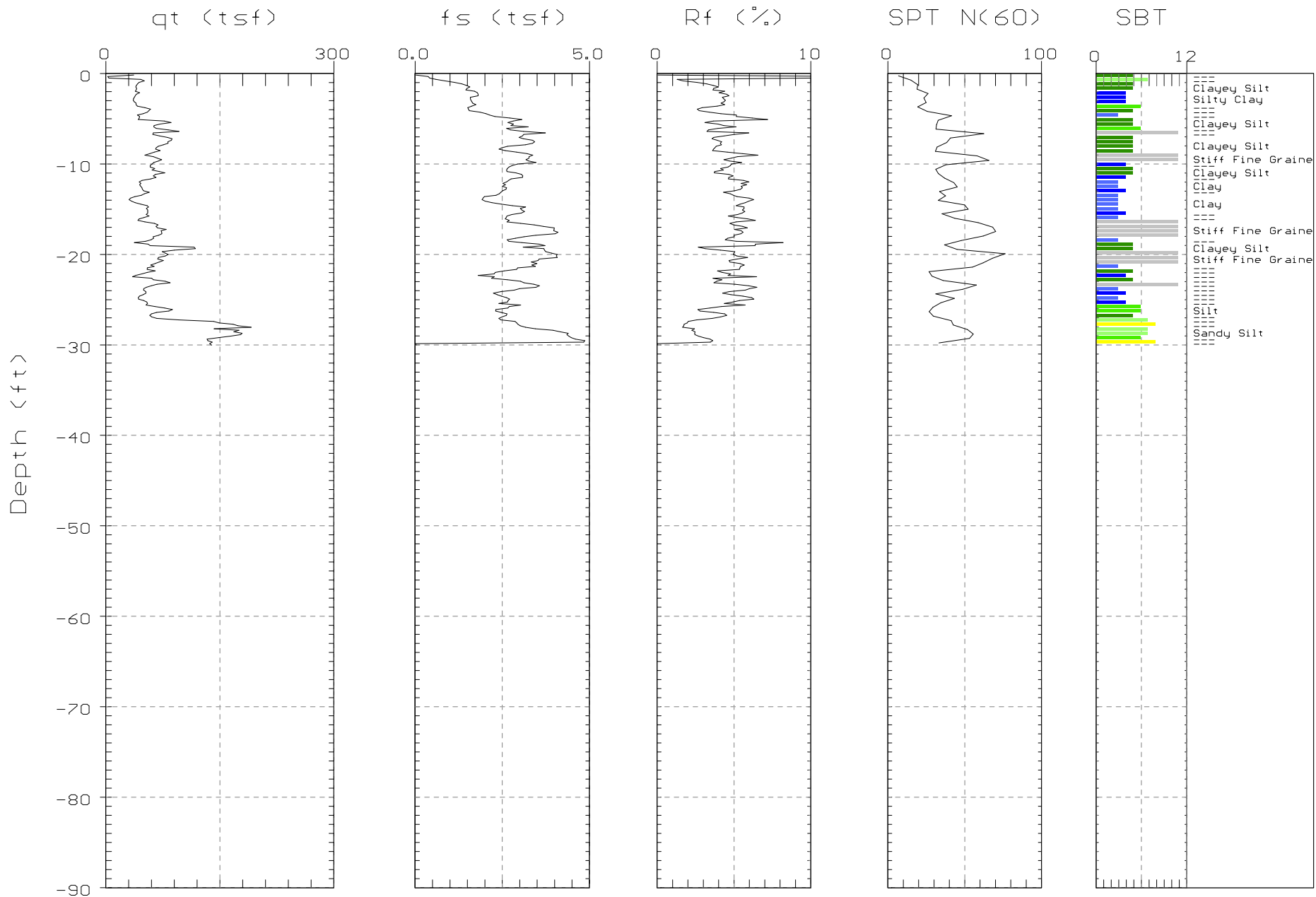


# MACTEC

Site: N=1165285.875E=1845003.07 Engineer: C.SAMS

Location: CPT-1300L=609.2

Date: 05:12:06 06:35



Max. Depth: 30.02 (ft)  
Depth Inc.: 0.164 (ft)

SBT: Soil Behavior Type (Robertson 1990)







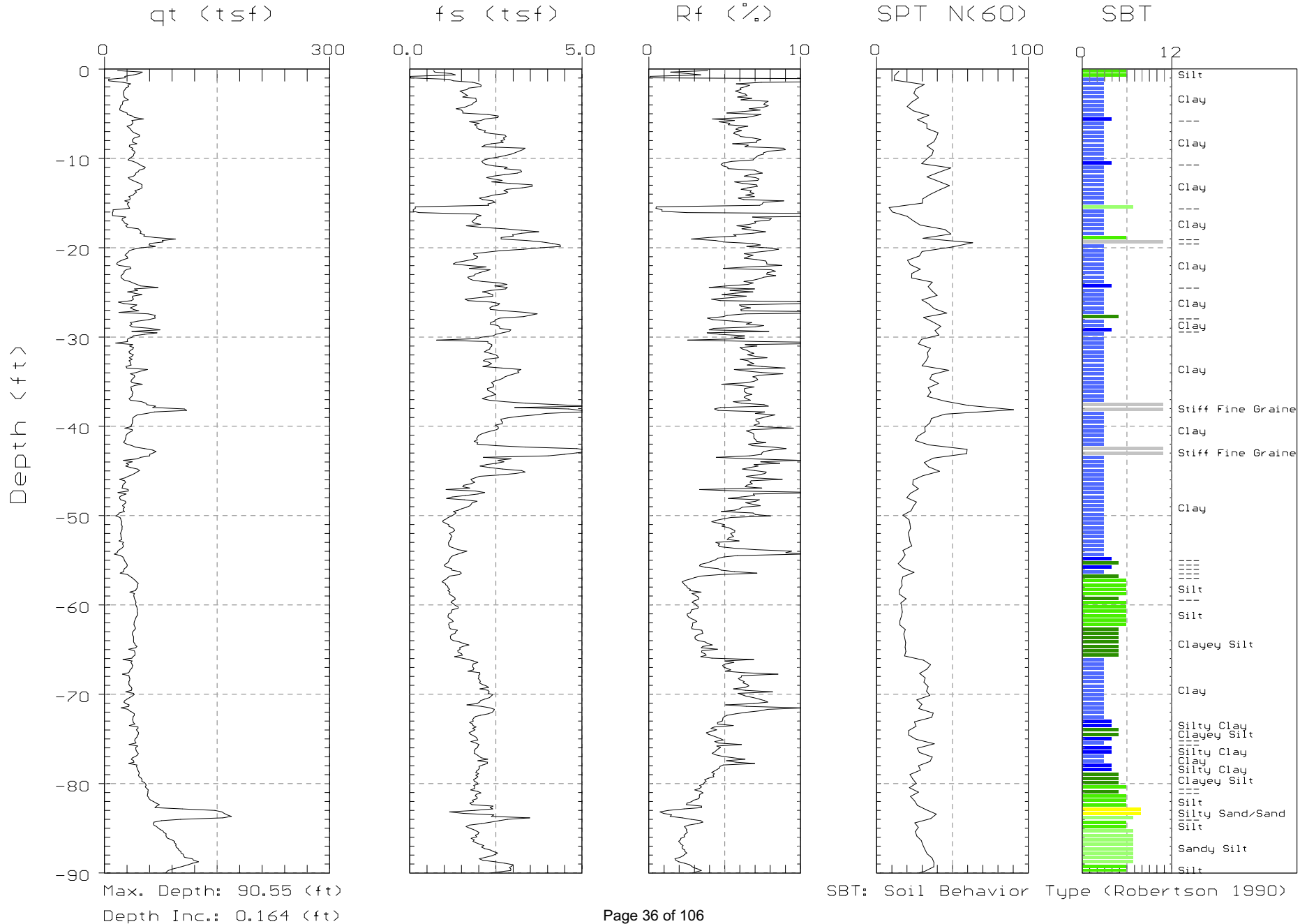


# MACTEC

Site: N=1165582.495E=1848103.244 Engineer: C.SAMS

Location: CPT-1303L=609.6

Date: 05/13/06 08:30



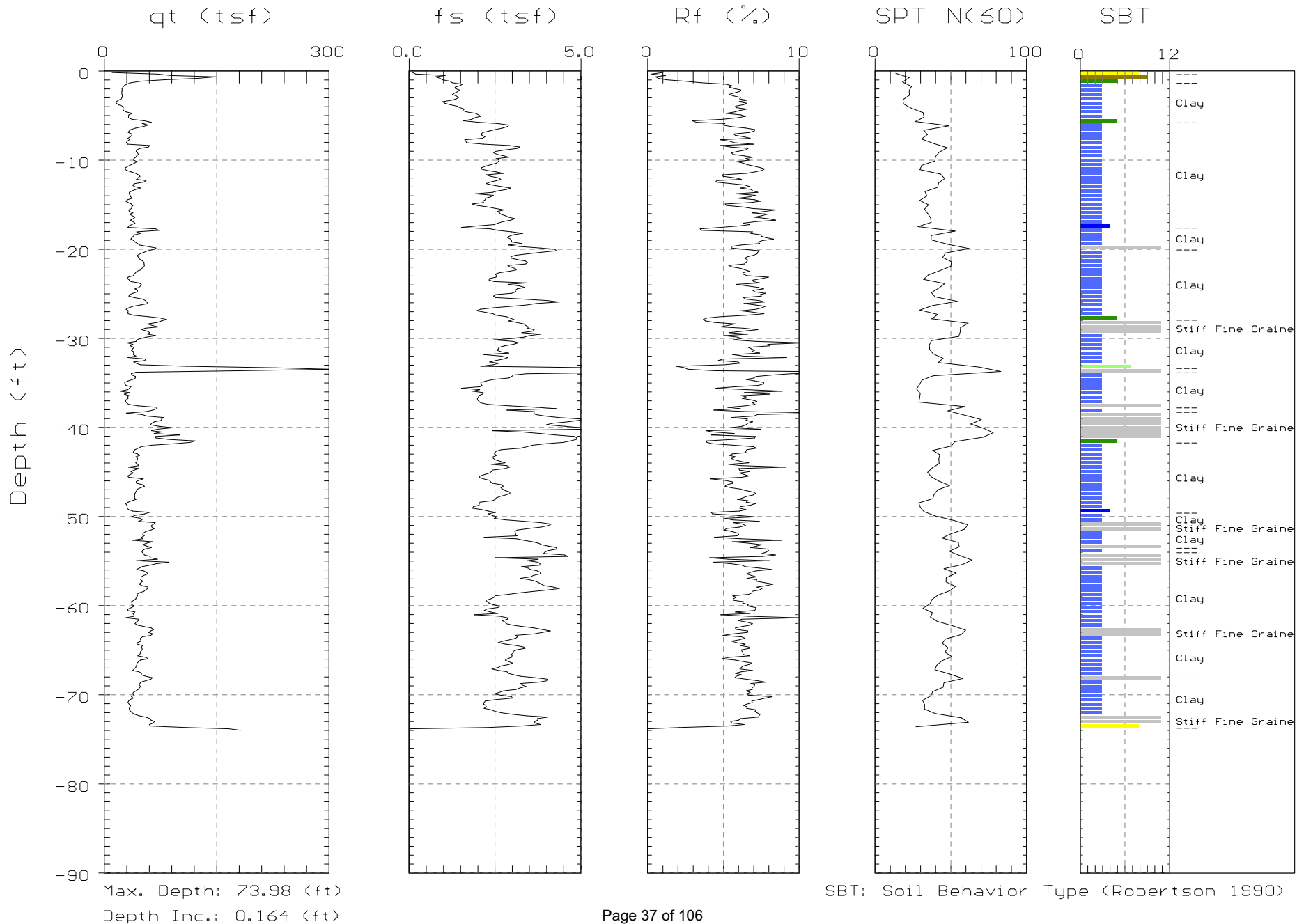


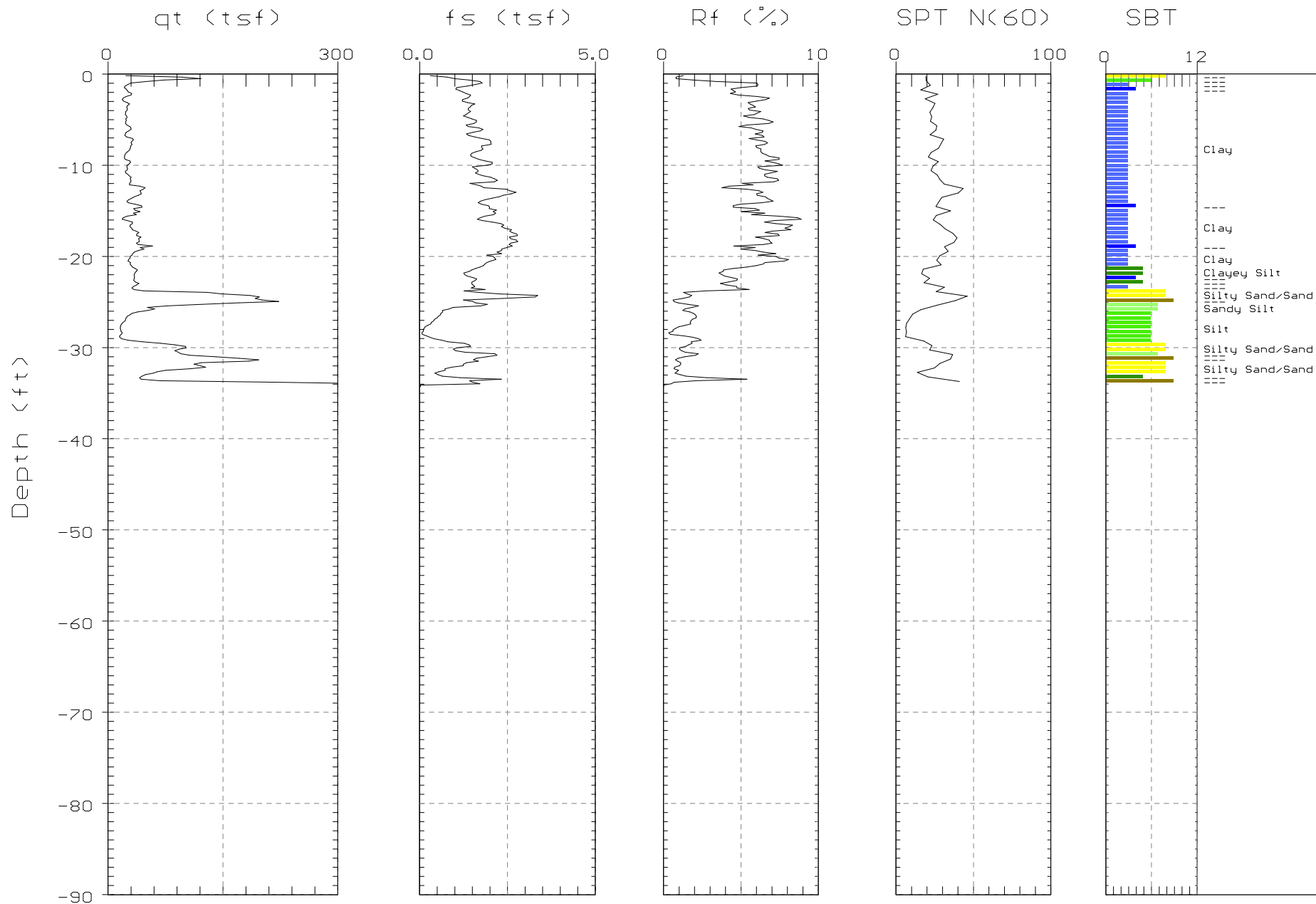
# MACTEC

Site: N=1165892.587E=1848181.888 Engineer: C.SAMS

Location: CPT-1304L=609.8

Date: 05/12/06 13:23





Max. Depth: 34.28 (ft)  
Depth Inc.: 0.164 (ft)

SBT: Soil Behavior Type (Robertson 1990)

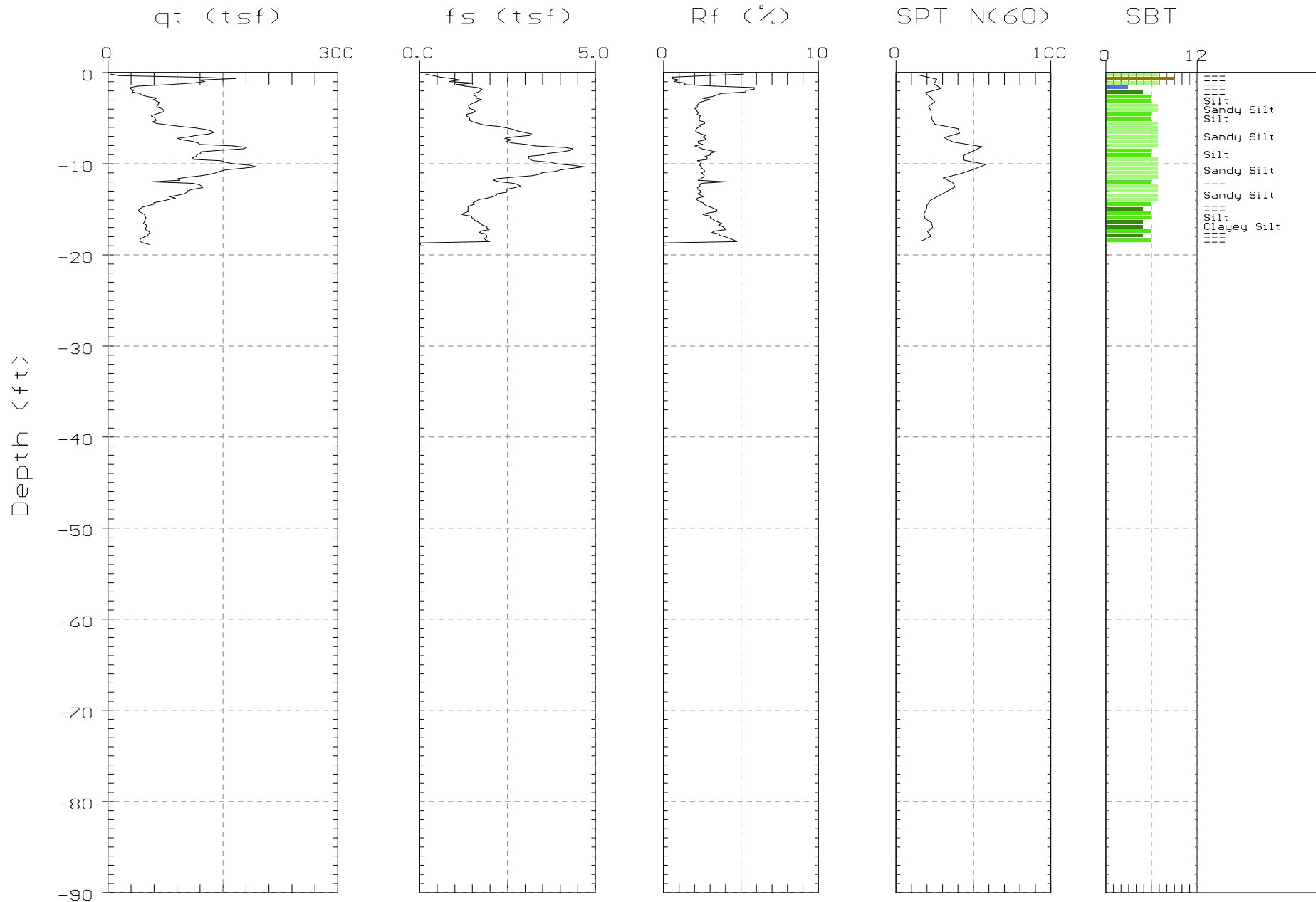


# MACTEC

Site: N=1164174.233E=1847132.668 Engineer: C.SAMS

Location: CPT-1306L=604.3

Date: 05/12/06 09:37



Max. Depth: 18.86 (ft)  
Depth Inc.: 0.164 (ft)

SBT: Soil Behavior Type (Robertson 1990)

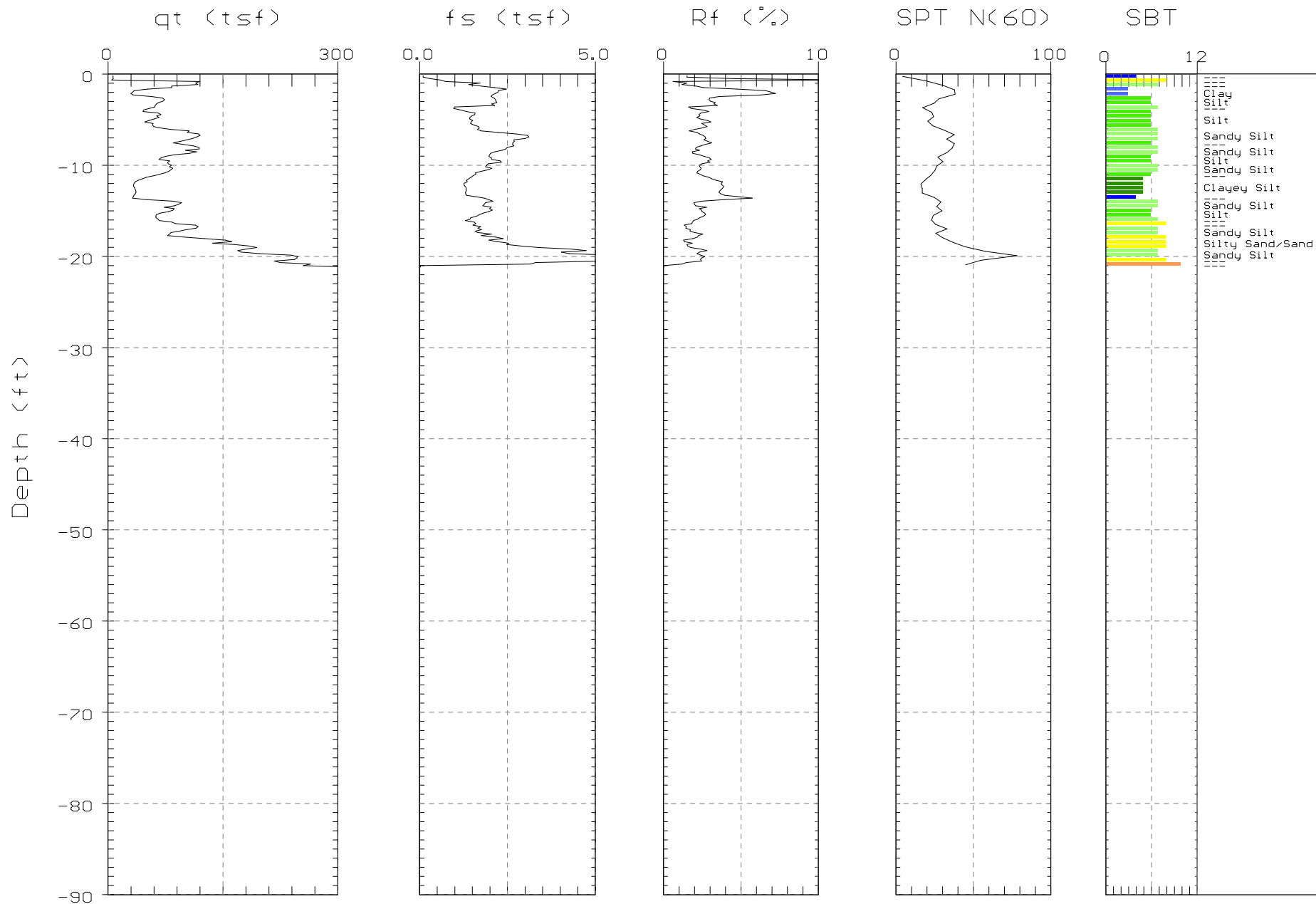


# MACTEC

Site: N=1164172.987E=1847128.893 Engineer: C.SAMS

Location: CPT-1306AL=604.3

Date: 05/12/06 10:09



Max. Depth: 21.16 (ft)  
Depth Inc.: 0.164 (ft)

SBT: Soil Behavior Type (Robertson 1990)

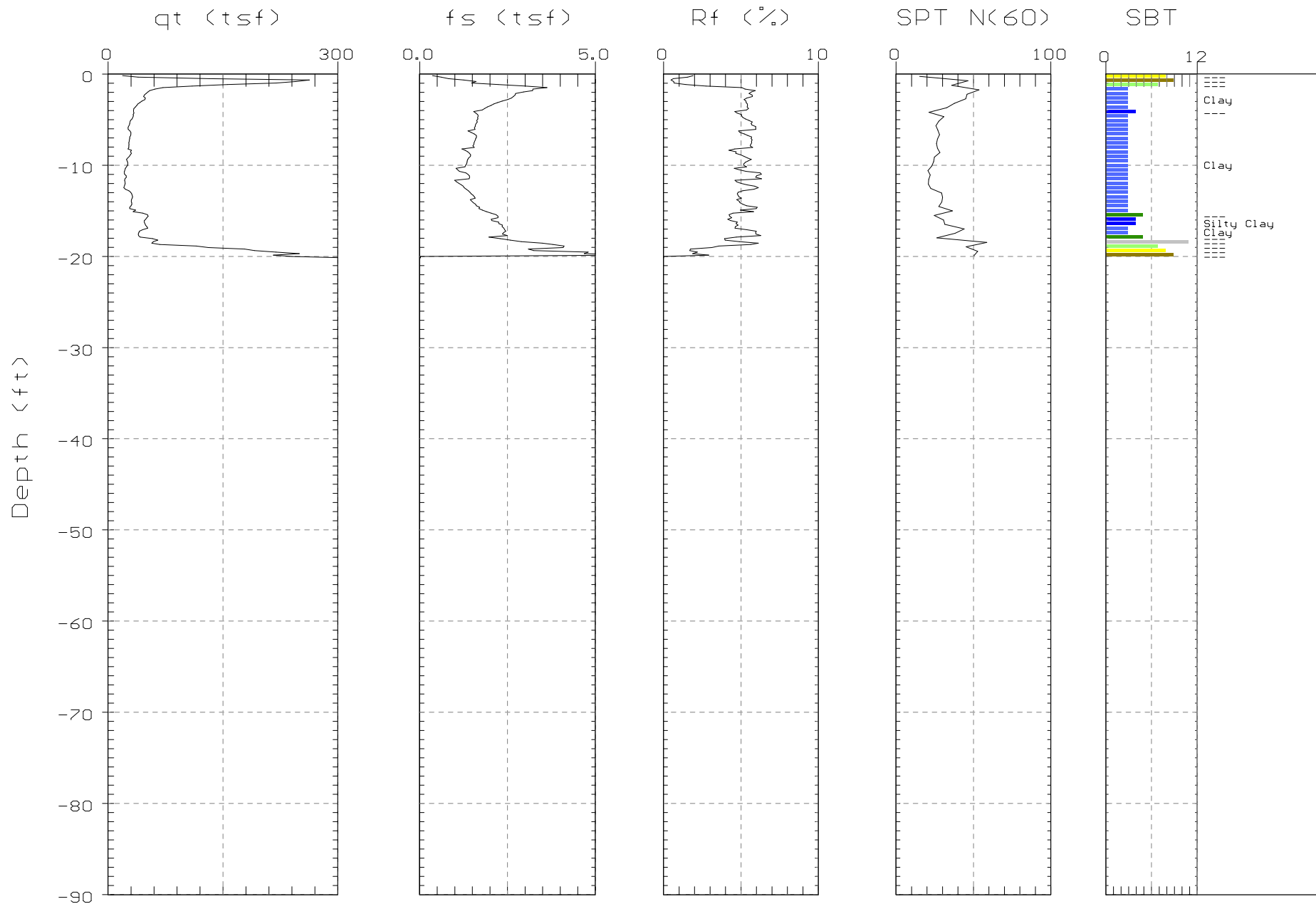


# MACTEC

Site: N=1166393.067E=1847138.502 Engineer: C.SAMS

Location: CPT-1307L=589.8

Date: 05/16/06 08:51




Max. Depth: 20.18 (ft)  
Depth Inc.: 0.164 (ft)

SBT: Soil Behavior Type (Robertson 1990)



# MACTEC

Site: N=1166994.842E=1844214.37 Engineer: C.SAMS  
Location: CPT-1308L=538.0 Date: 05/13/06 11:57



Max. Depth: 8.04 (ft)  
Depth Inc.: 0.164 (ft)

SBT: Soil Behavior Type (Robertson 1990)

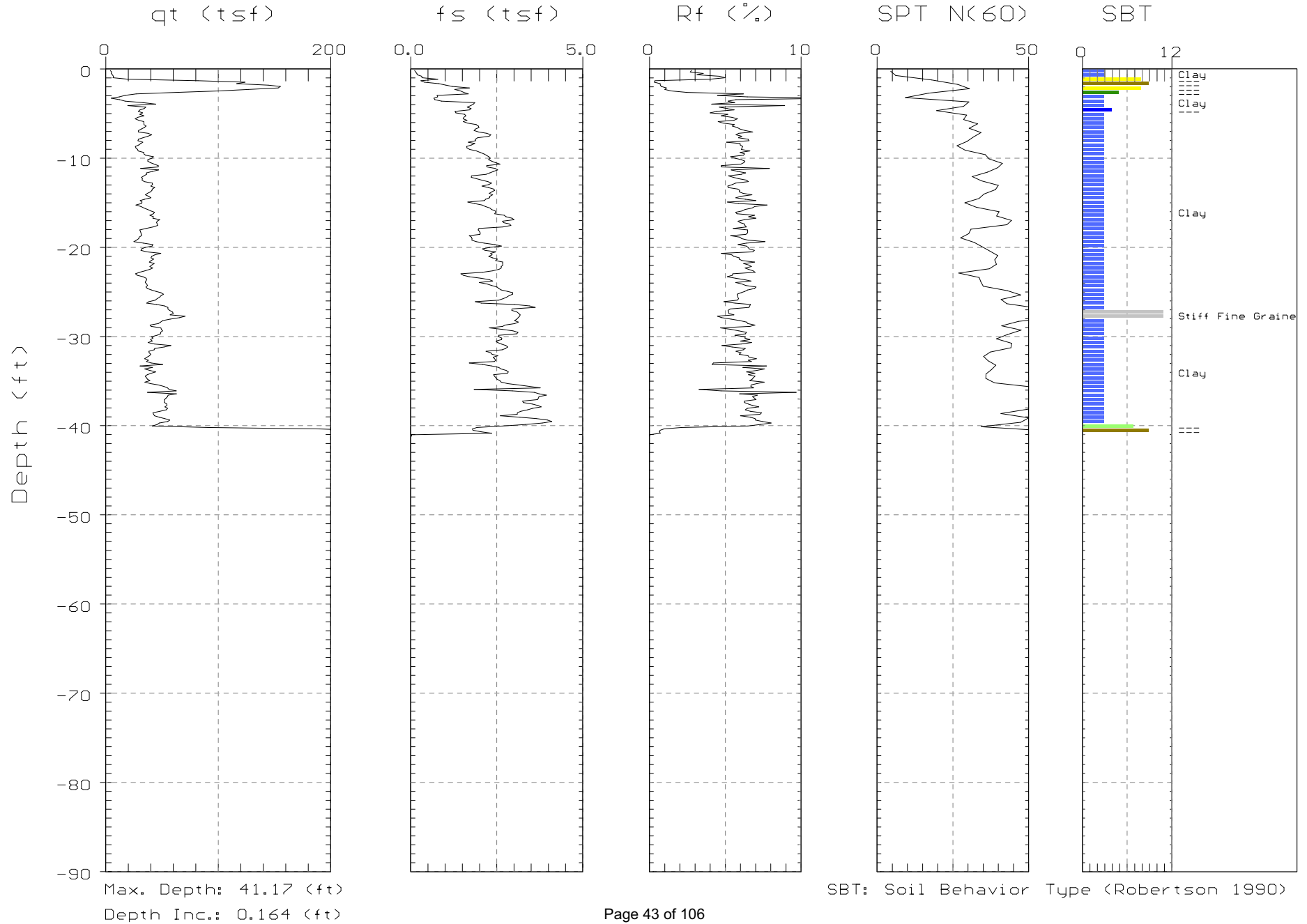


# MACTEC

Site: N=1167001.502E=1844206.906 Engineer: C.SAMS

Location: CPT-1308AL=538.0

Date: 05/14/06 05:56





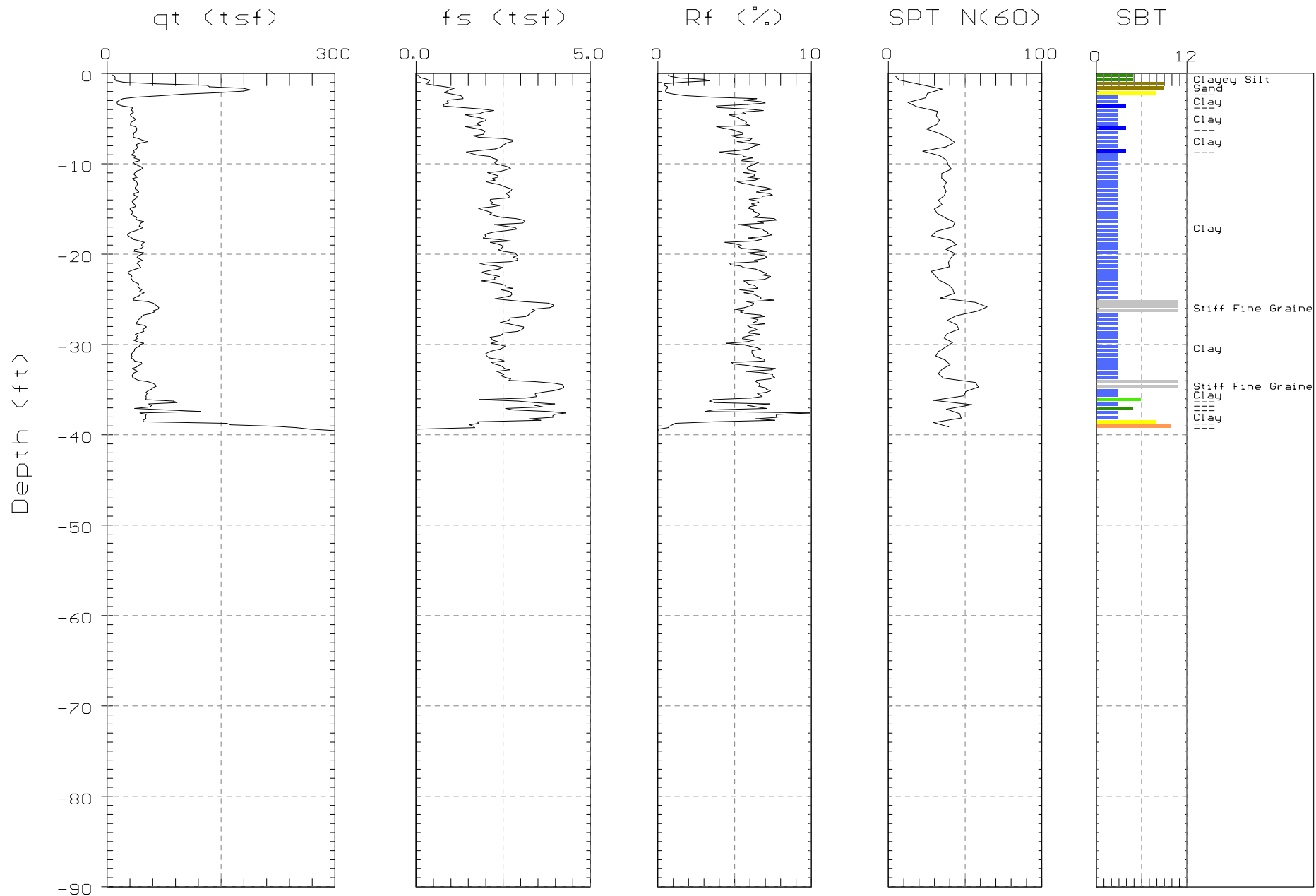


# MACTEC

Site: N=1167008.152E=1844199.436 Engineer: C.SAMS

Location: CPT-1308BL=538.0

Date: 05/16/06 06:35



Max. Depth: 39.53 (ft)  
Depth Inc.: 0.164 (ft)

SBT: Soil Behavior Type (Robertson 1990)

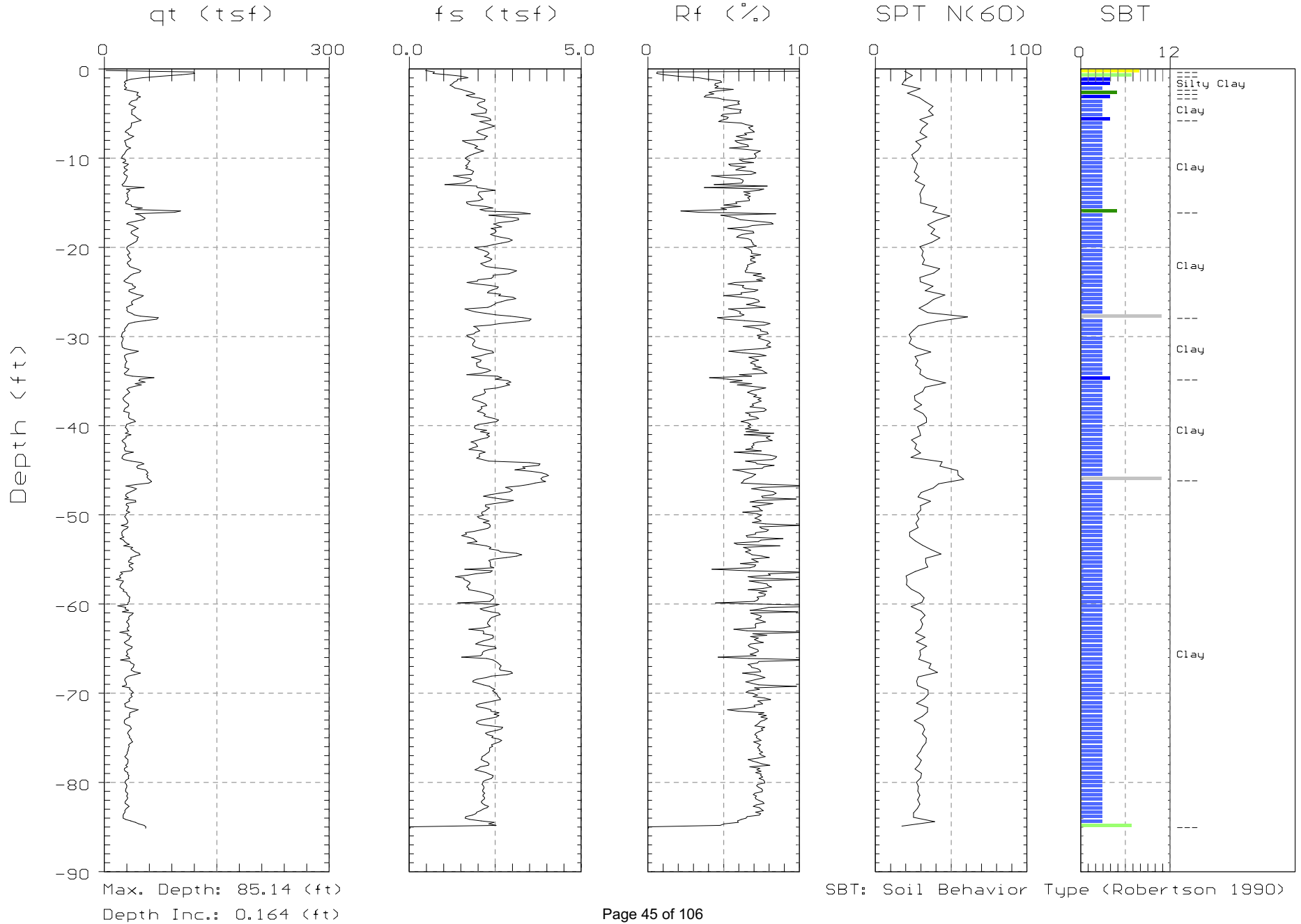


# MACTEC

Site: N=1166860.56E=1844074.211 Engineer: C.SAMS

Location: CPT-1309L=591.0

Date: 05/14/06 10:04






# MACTEC

Site: N=1164932.132E=1846220.577 Engineer: C.SAMS

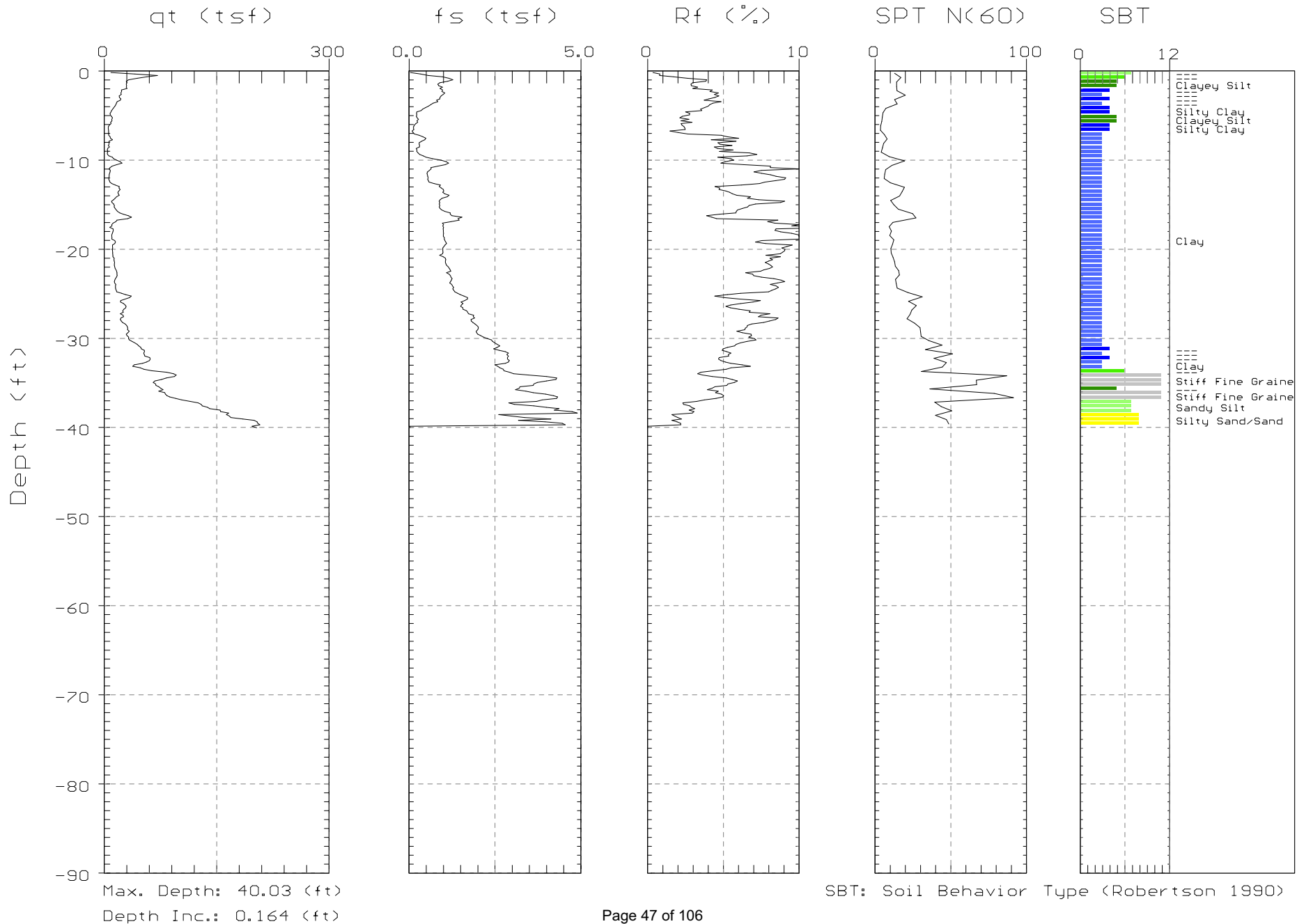
Location: CPT-1314L=590.0

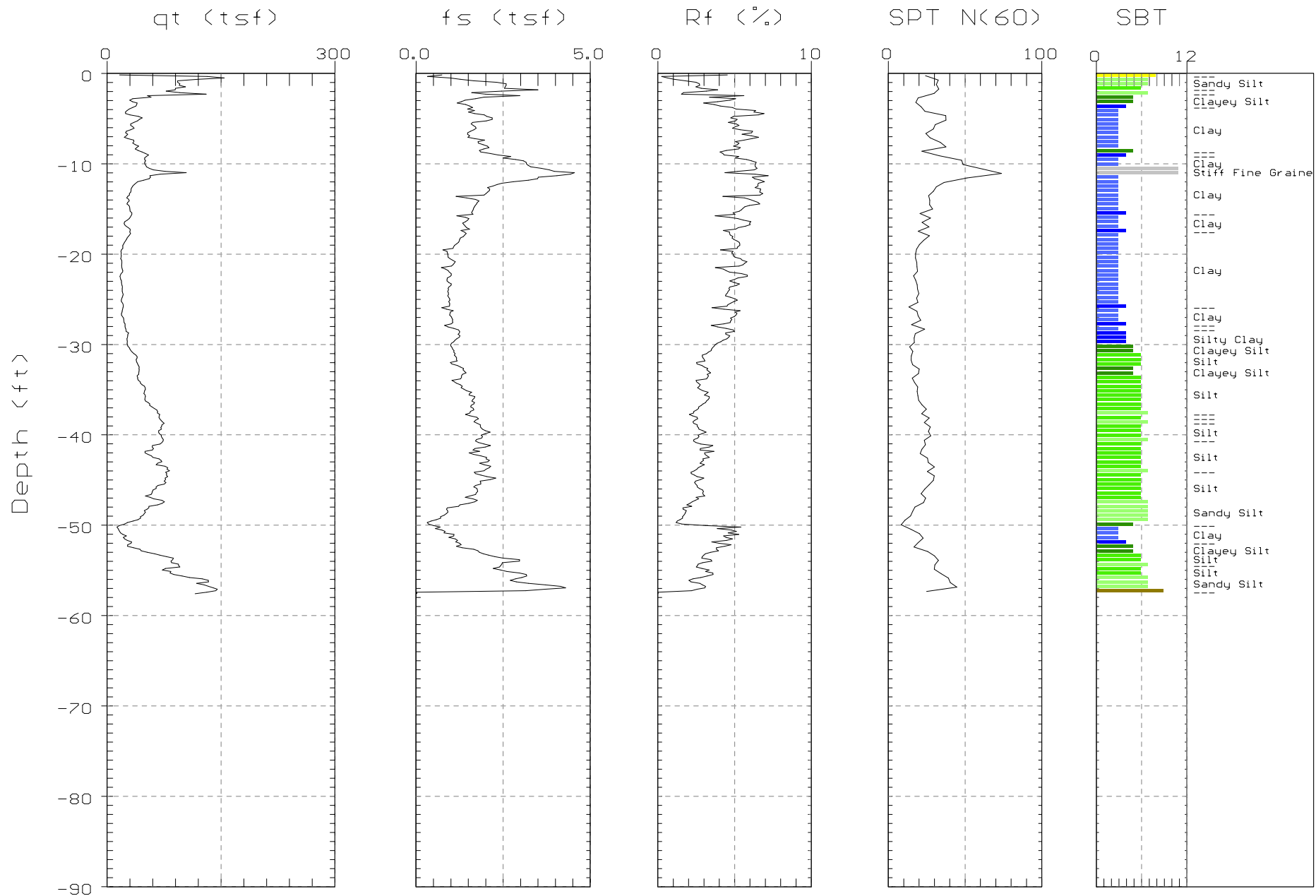
Date: 05/15/06 13:37



Max. Depth: 6.07 (ft)  
Depth Inc.: 0.164 (ft)

SBT: Soil Behavior Type (Robertson 1990)








# MACTEC

Site: N=1165480.571E=1847652.112 Engineer: C.SAMS

Location: CPT-1317L=588.7

Date: 05/15/06 10:04



Max. Depth: 8.69 (ft)  
Depth Inc.: 0.164 (ft)

SBT: Soil Behavior Type (Robertson 1990)

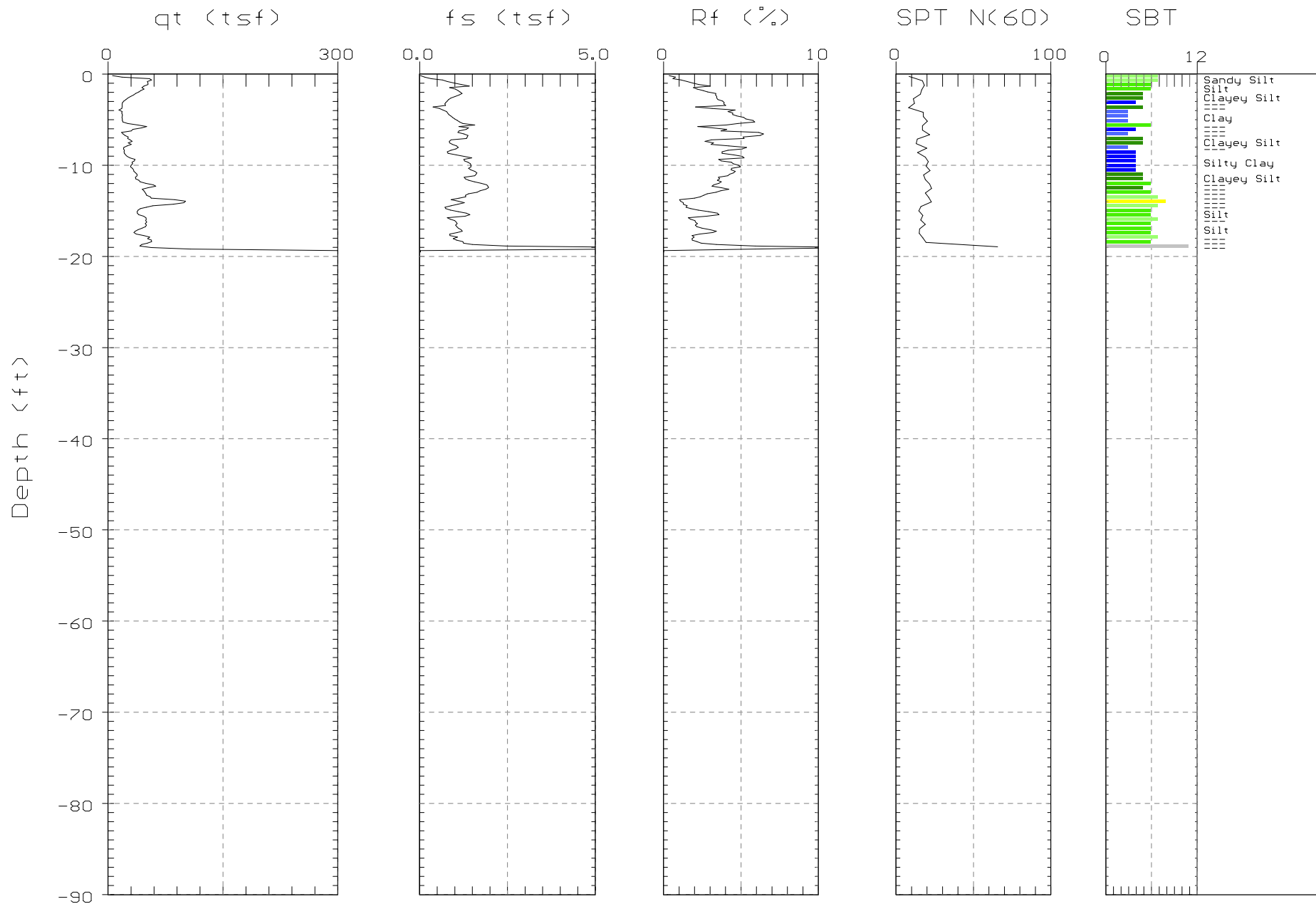


MACTEC

Site: N=1165481.237E=1847632.773 Engineer: C.SAMS

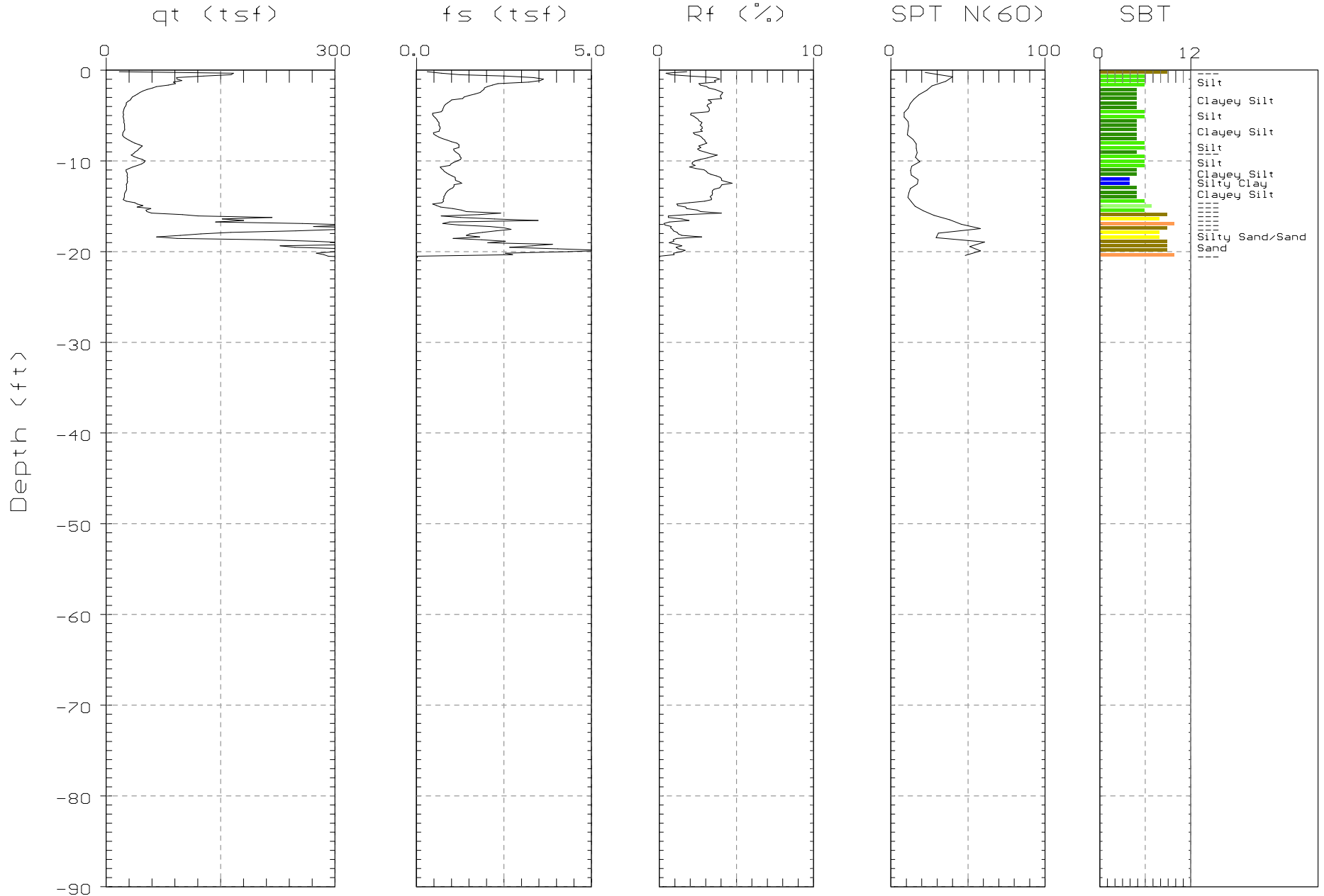
Location: CPT-1317aL=588.6

Date: 05/15/06 10:36



Max. Depth: 19.52 (ft)  
Depth Inc.: 0.164 (ft)

SBT: Soil Behavior Type (Robertson 1990)



Max. Depth: 20.67 (ft)  
Depth Inc.: 0.164 (ft)

SBT: Soil Behavior Type (Robertson 1990)



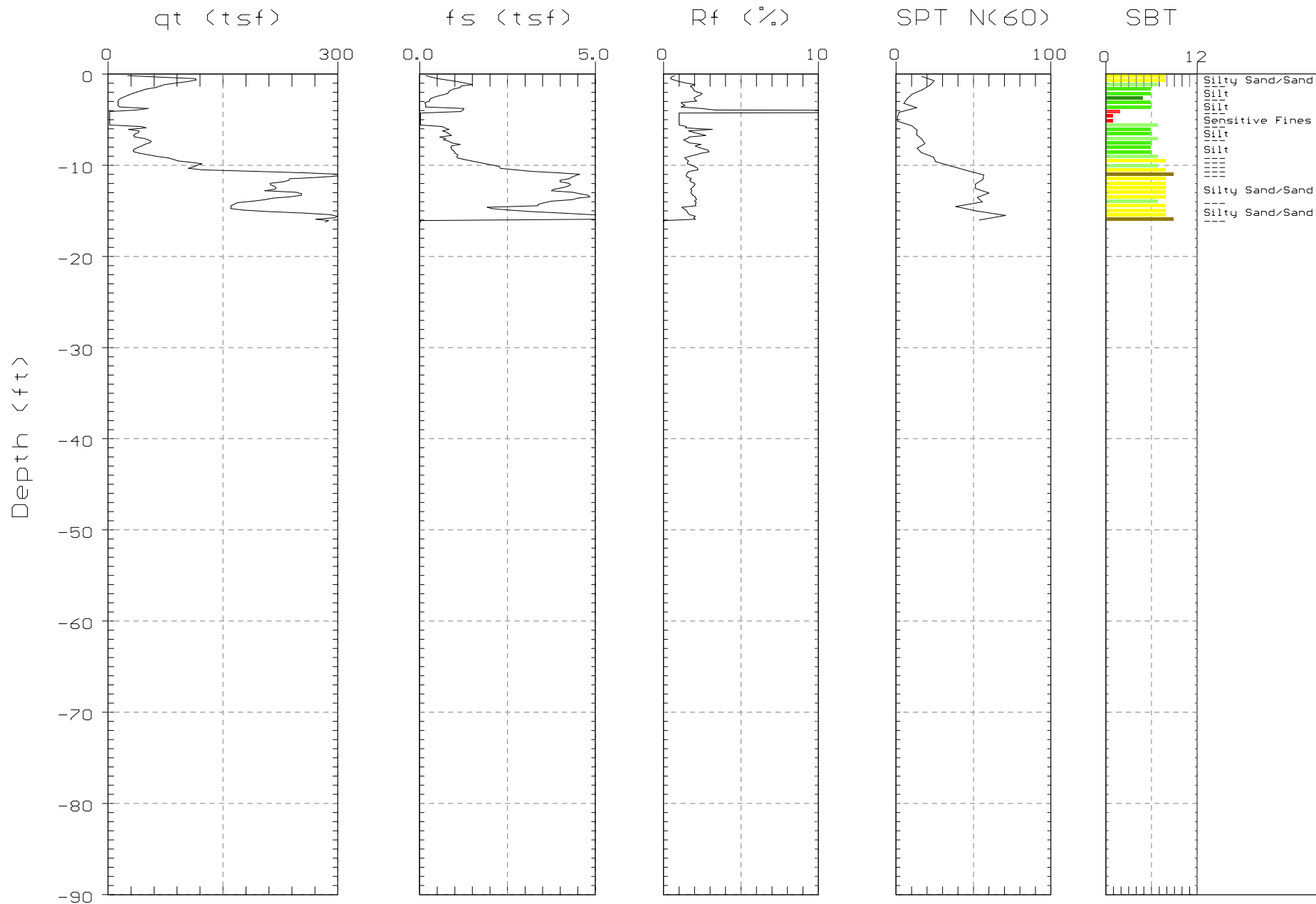


# MACTEC

Site: N=1167614.444E=1847587.31 Engineer: C.SAMS

Location: CPT-1318L=586.4

Date: 05/15/06 08:10



Max. Depth: 16.24 (ft)  
Depth Inc.: 0.164 (ft)

SBT: Soil Behavior Type (Robertson 1990)

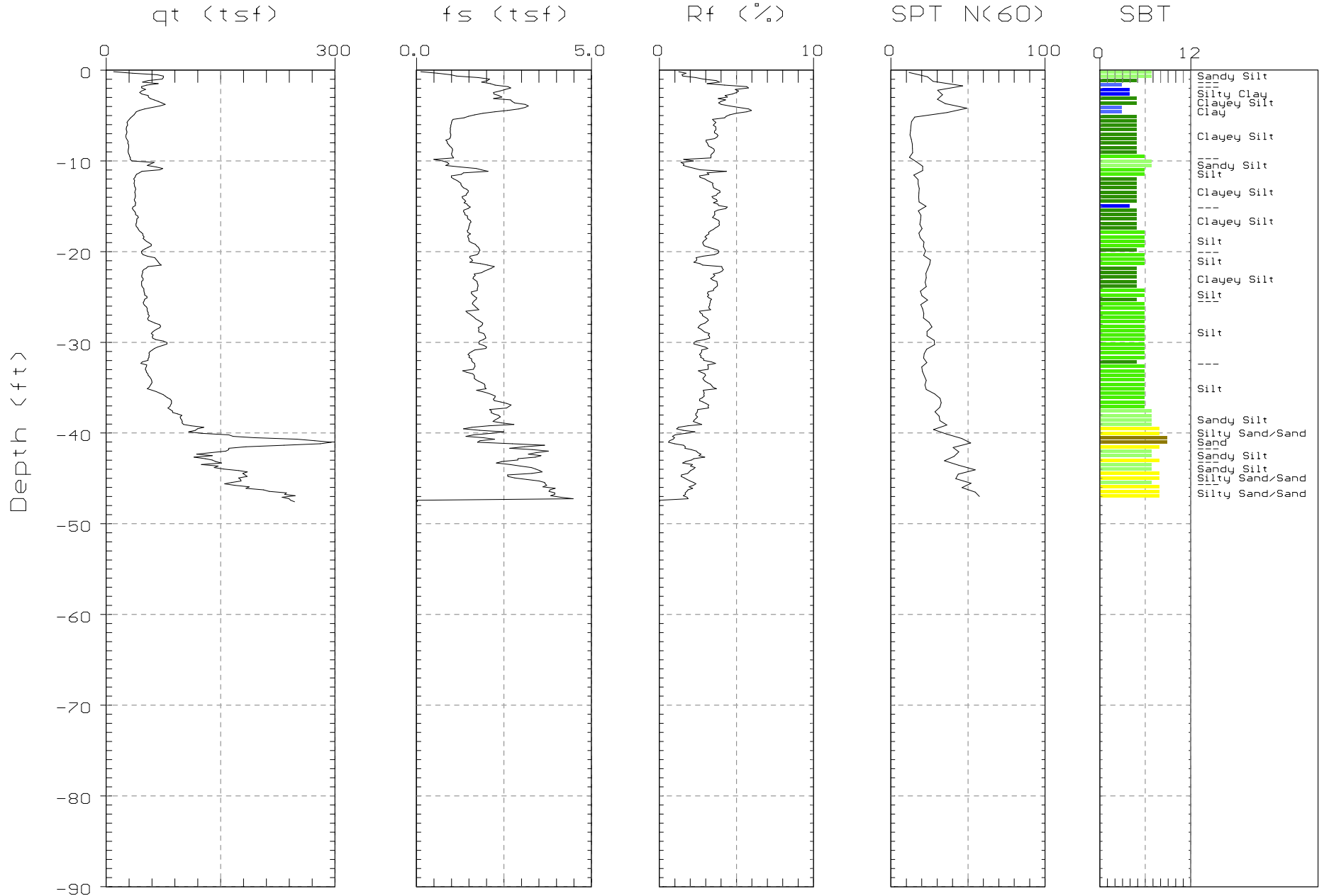


MACTEC

Site: N=1167695.014E=1847778.705 Engineer: C.SAMS

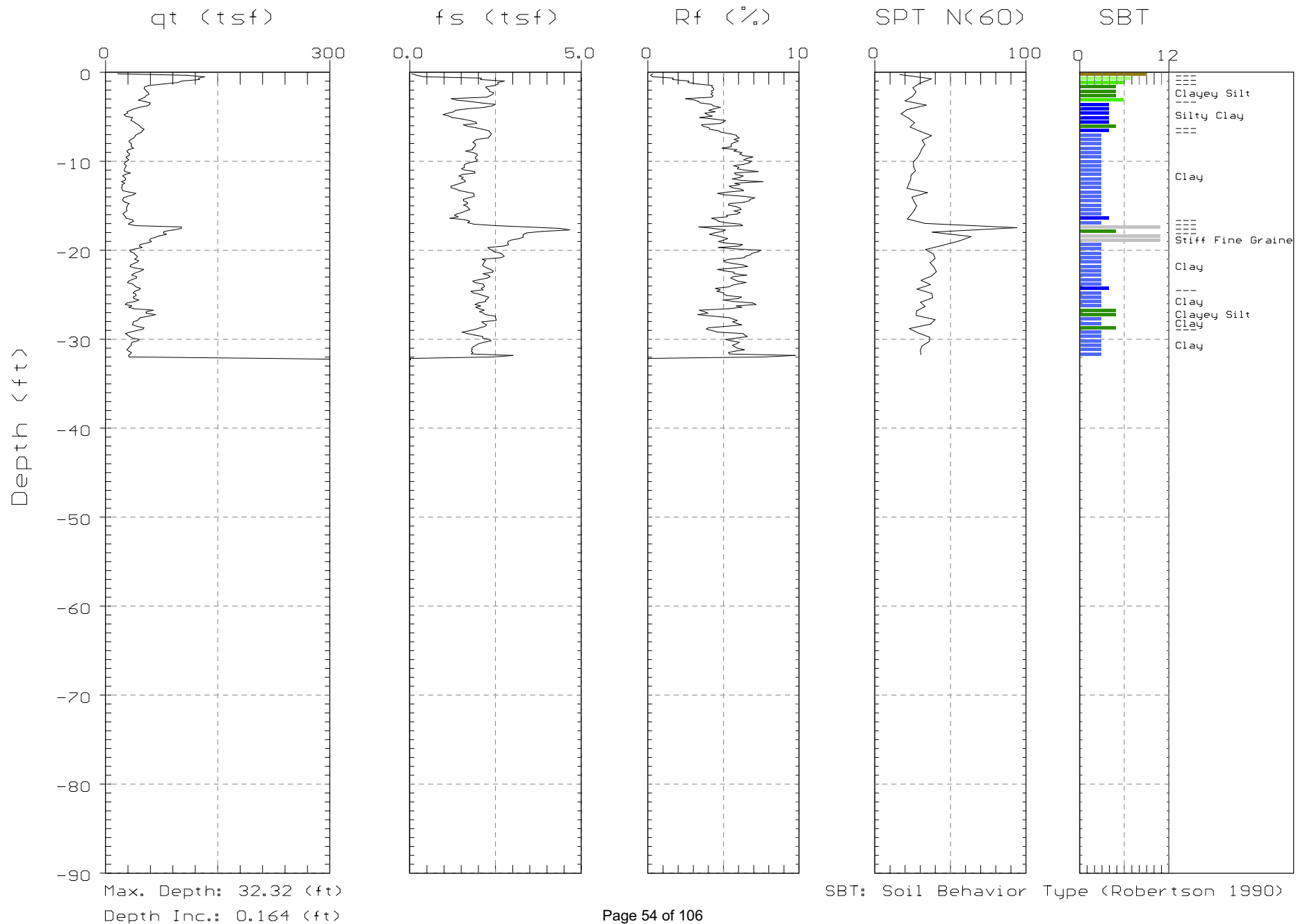
Location: CPT-1319L=587.9

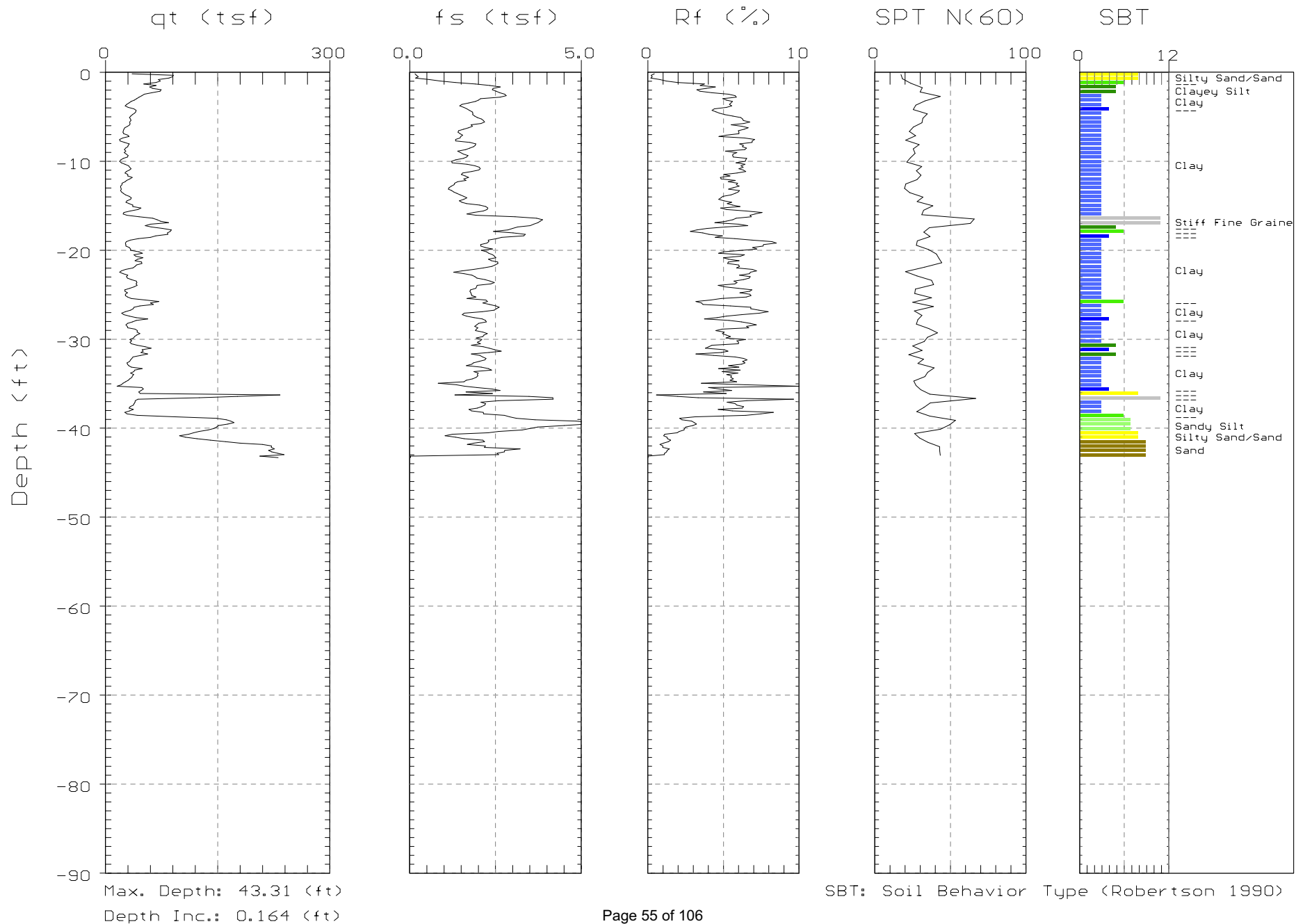
Date: 05/15/06 05:50

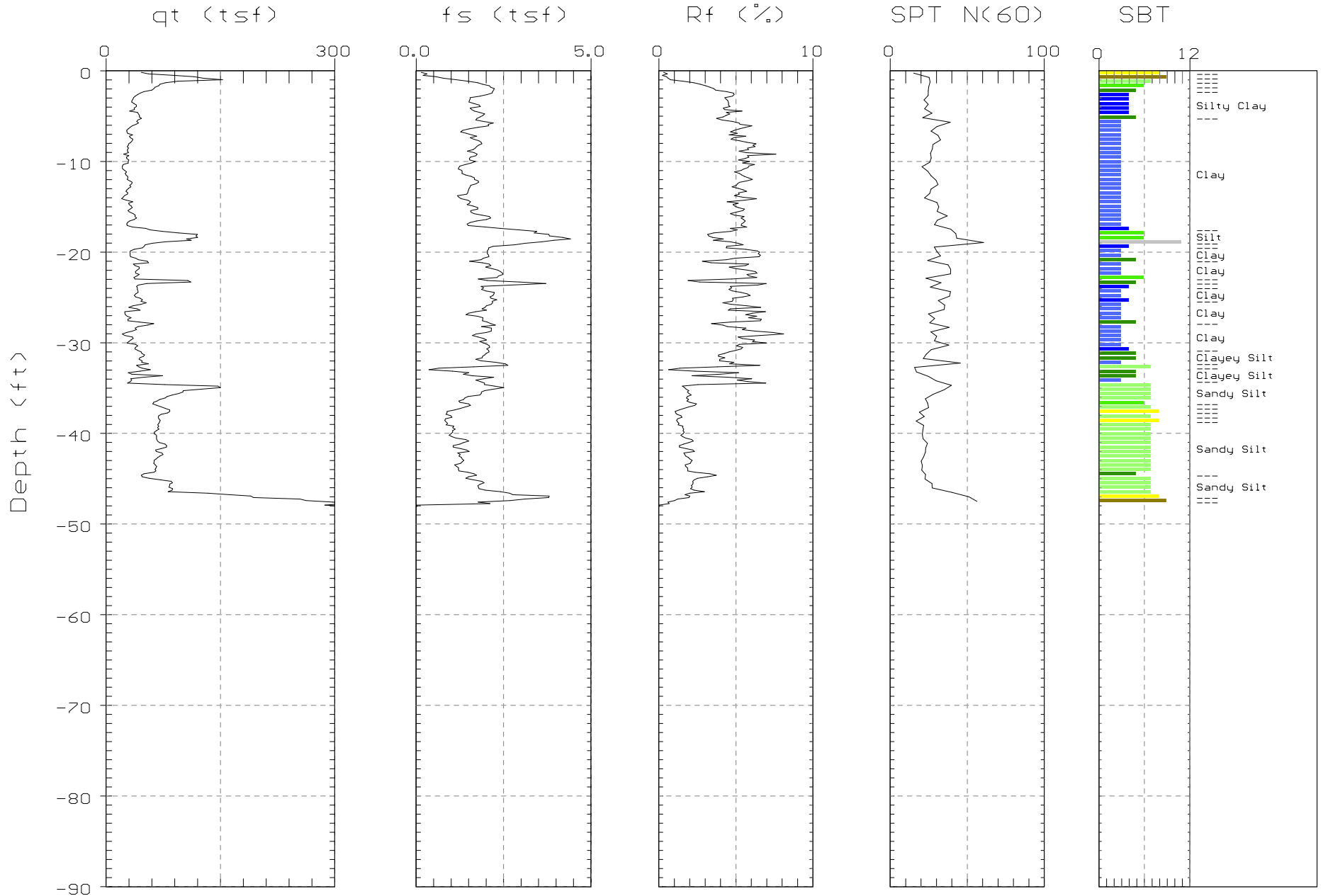


Max. Depth: 47.57 (ft)  
Depth Inc.: 0.164 (ft)

SBT: Soil Behavior Type (Robertson 1990)







Max. Depth: 48.06 (ft)  
Depth Inc.: 0.164 (ft)

SBT: Soil Behavior Type (Robertson 1990)

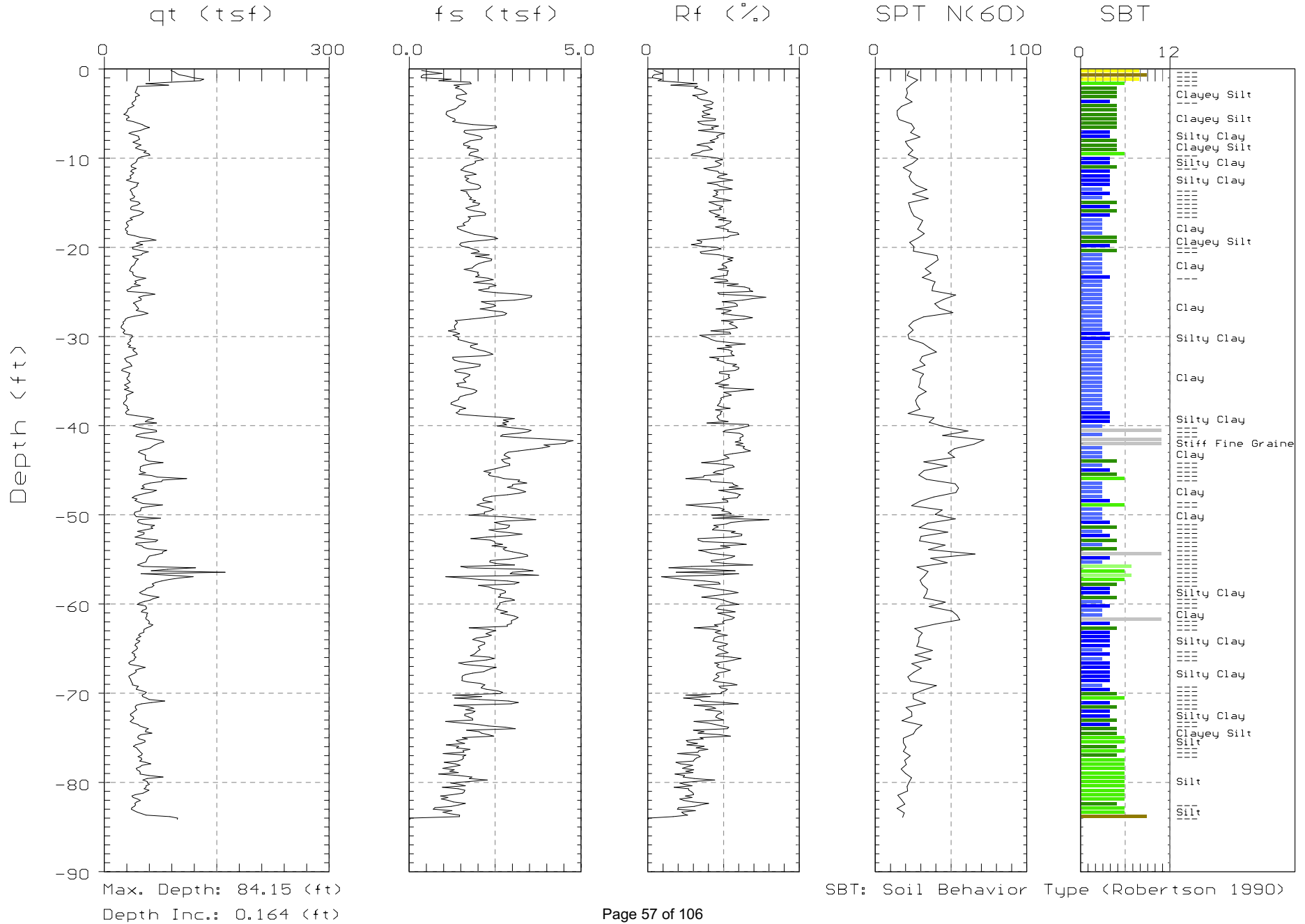


# MACTEC

Site: N=1165679.211E=1848305.418 Engineer: C.SAMS

Location: CPT-1323L=610.5


Date: 08/19/06 05:19





# MACTEC

Site: N=1165733.296E=1848334.24 Engineer: C.SAMS  
Location: CPT-1324L=610.2 Date: 08/19/06 08:43



Max. Depth: 3.12 (ft)  
Depth Inc.: 0.164 (ft)

SBT: Soil Behavior Type (Robertson 1990)

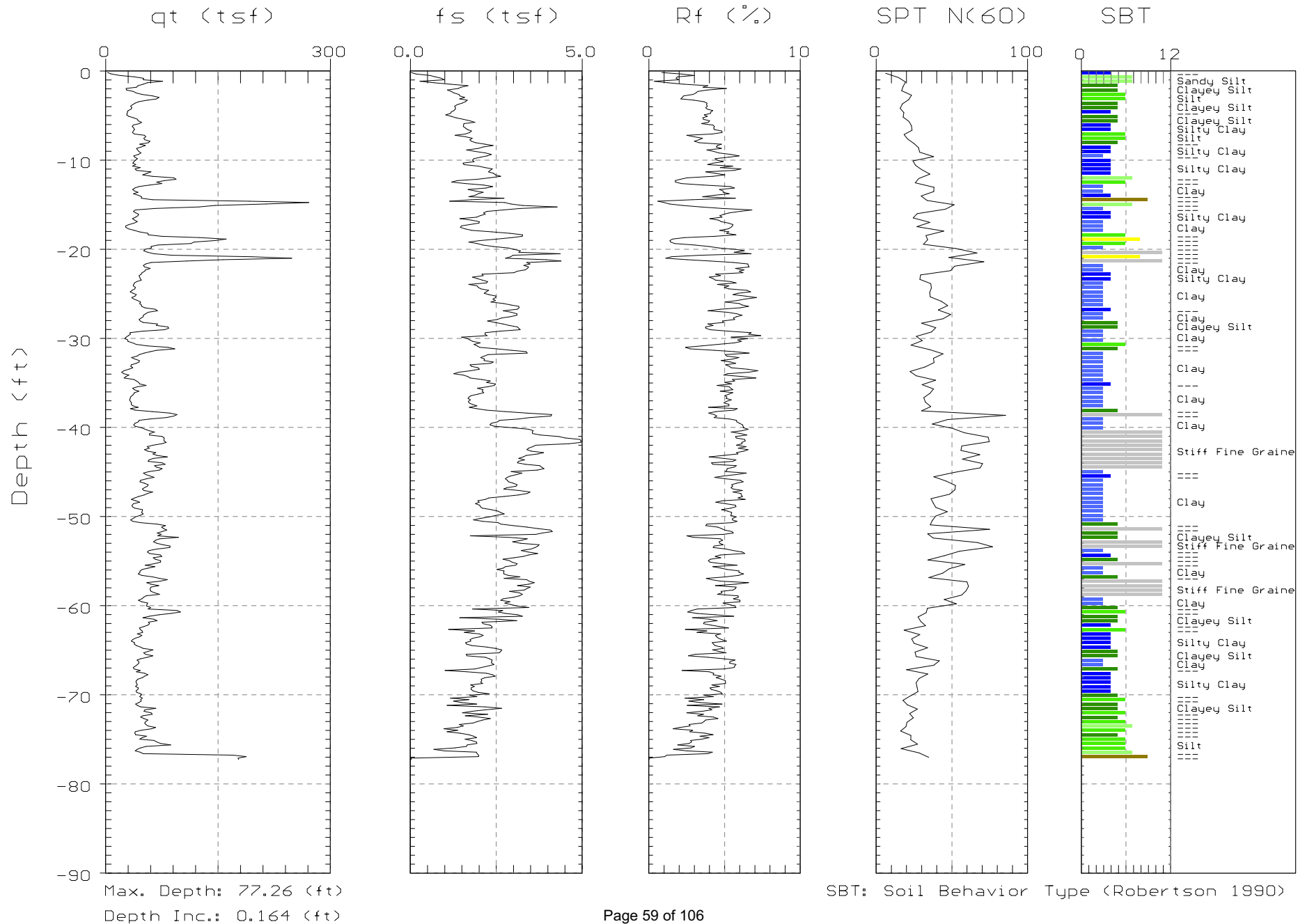


# MACTEC

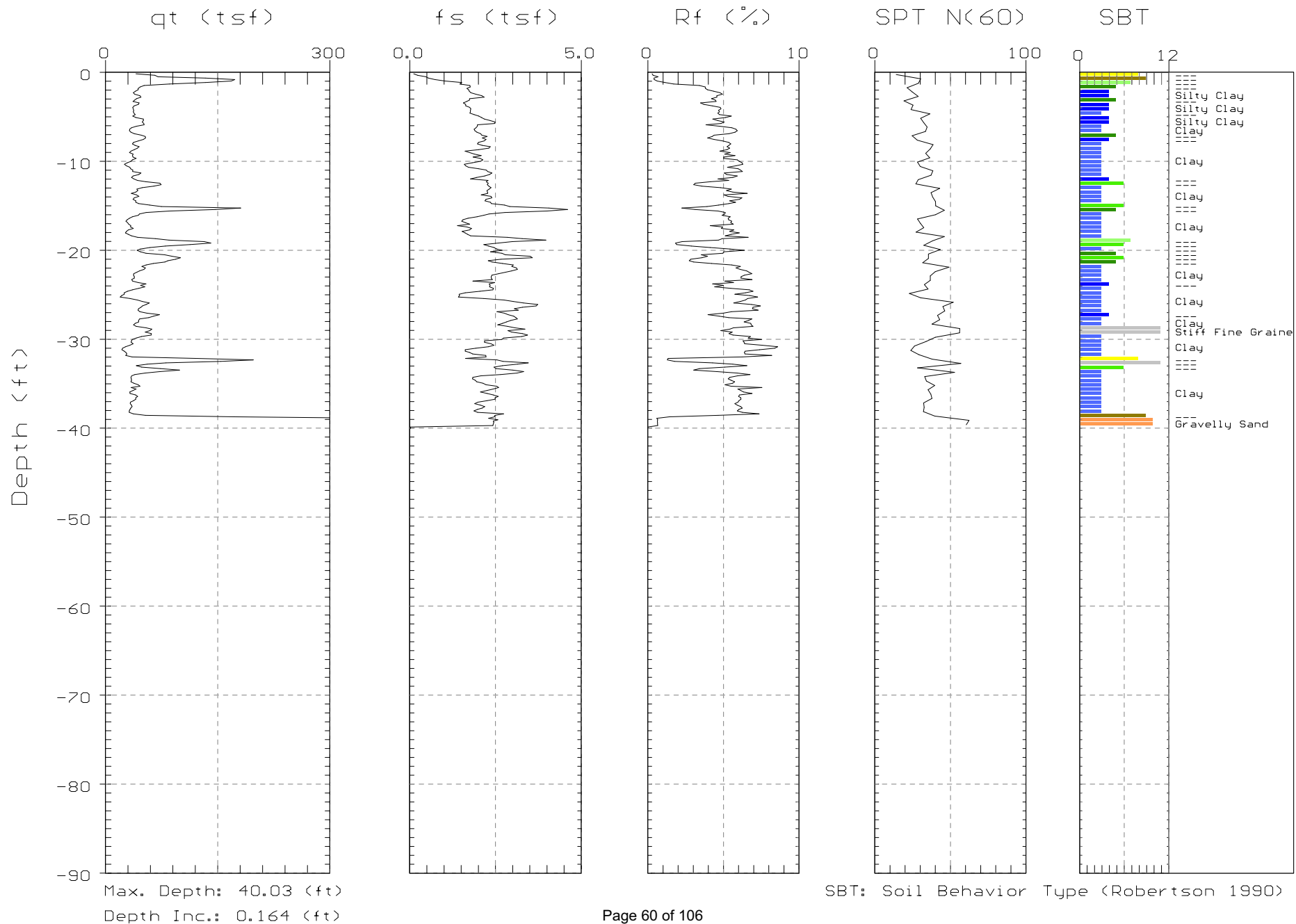
Site: N=1165733.296E=1848334.24 Engineer: C.SAMS

Location: CPT-1324BL=610.2

Date: 08/19/06 09:02







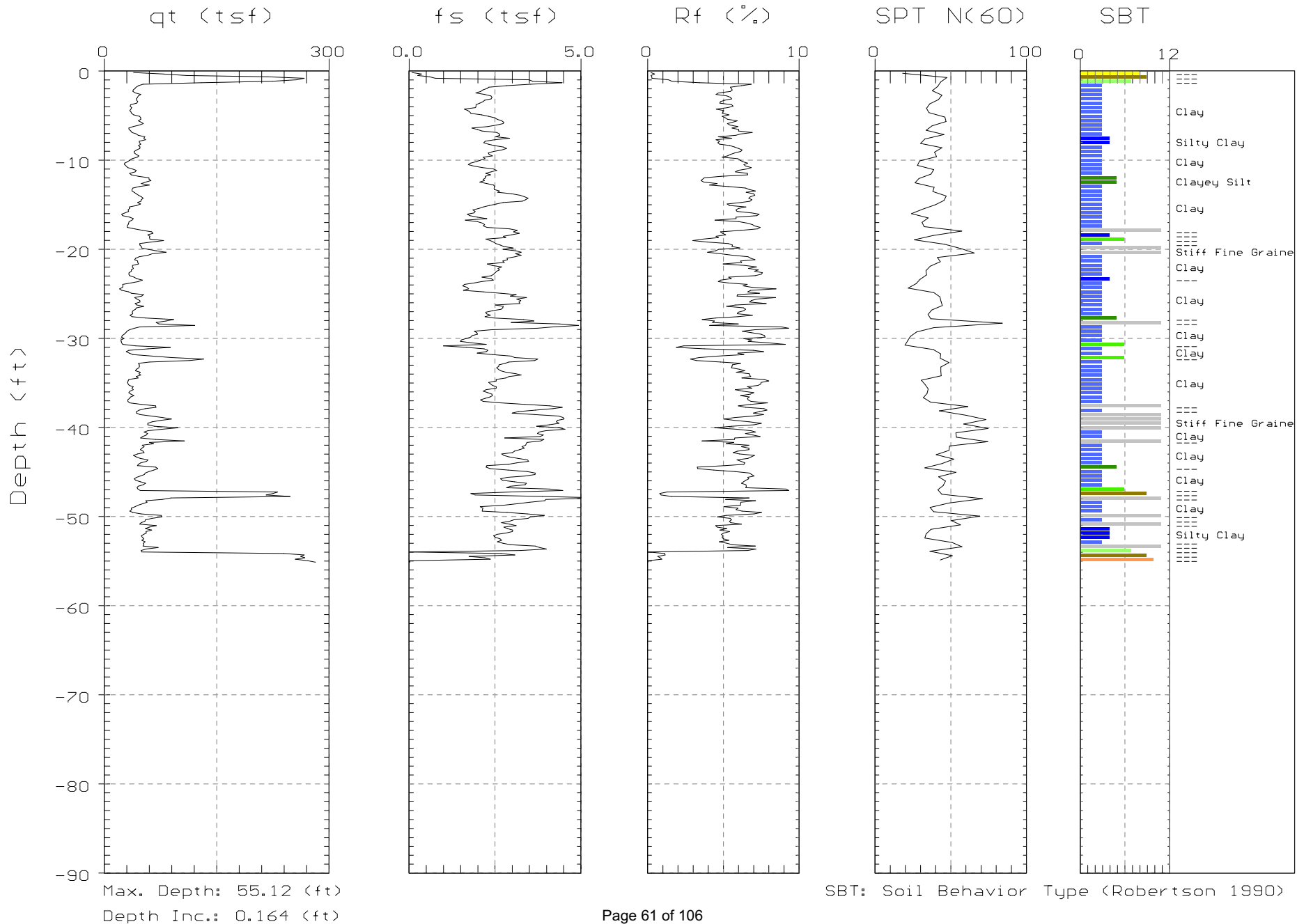


# MACTEC

Site: N=1165728.968E=1848272.952 Engineer: C.SAMS

Location: CPT-1325AL=610.1

Date: 08/19/06 12:39



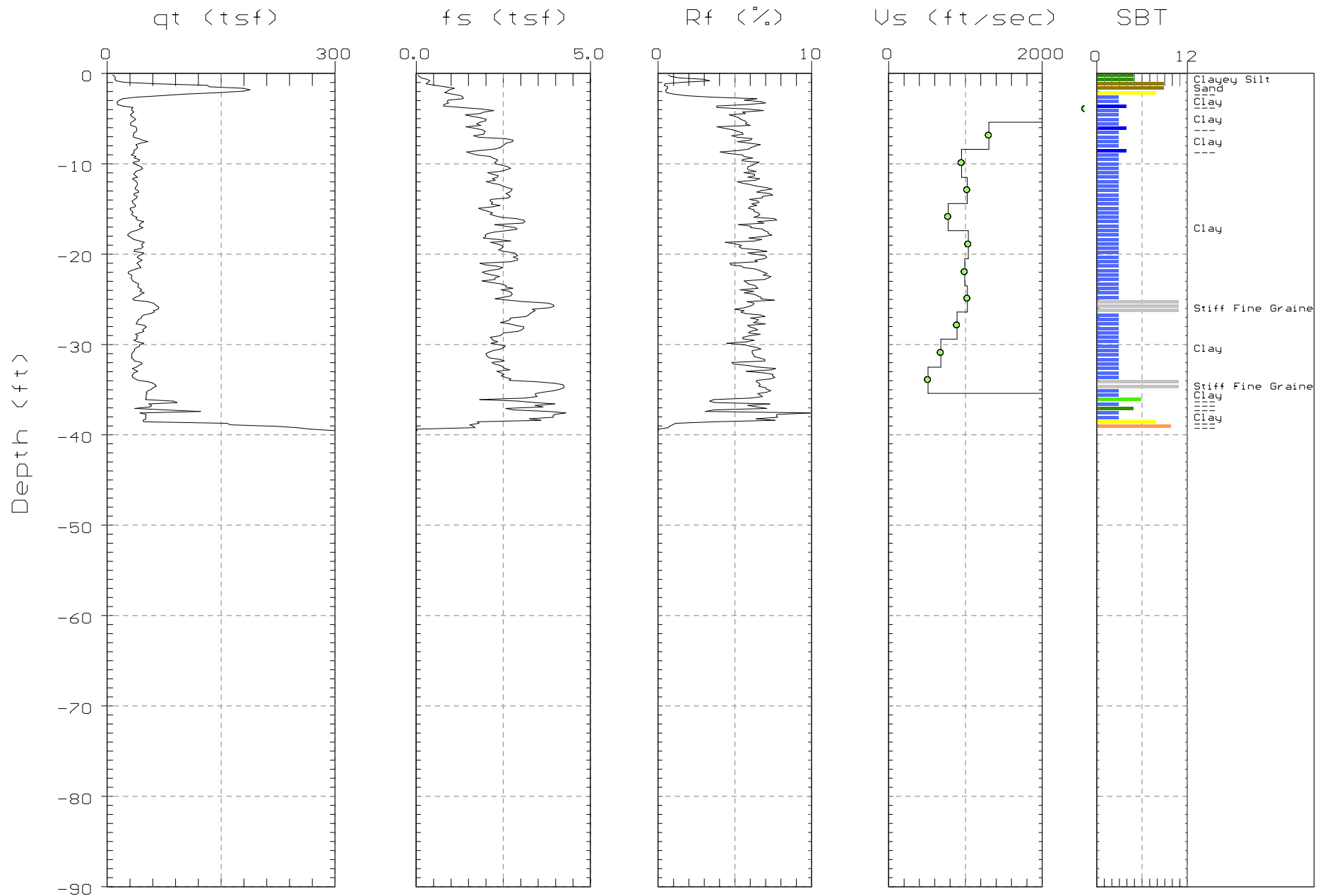


# MACTEC

Site: N=1167001.502E=1844206.906 Engineer: C.SAMS

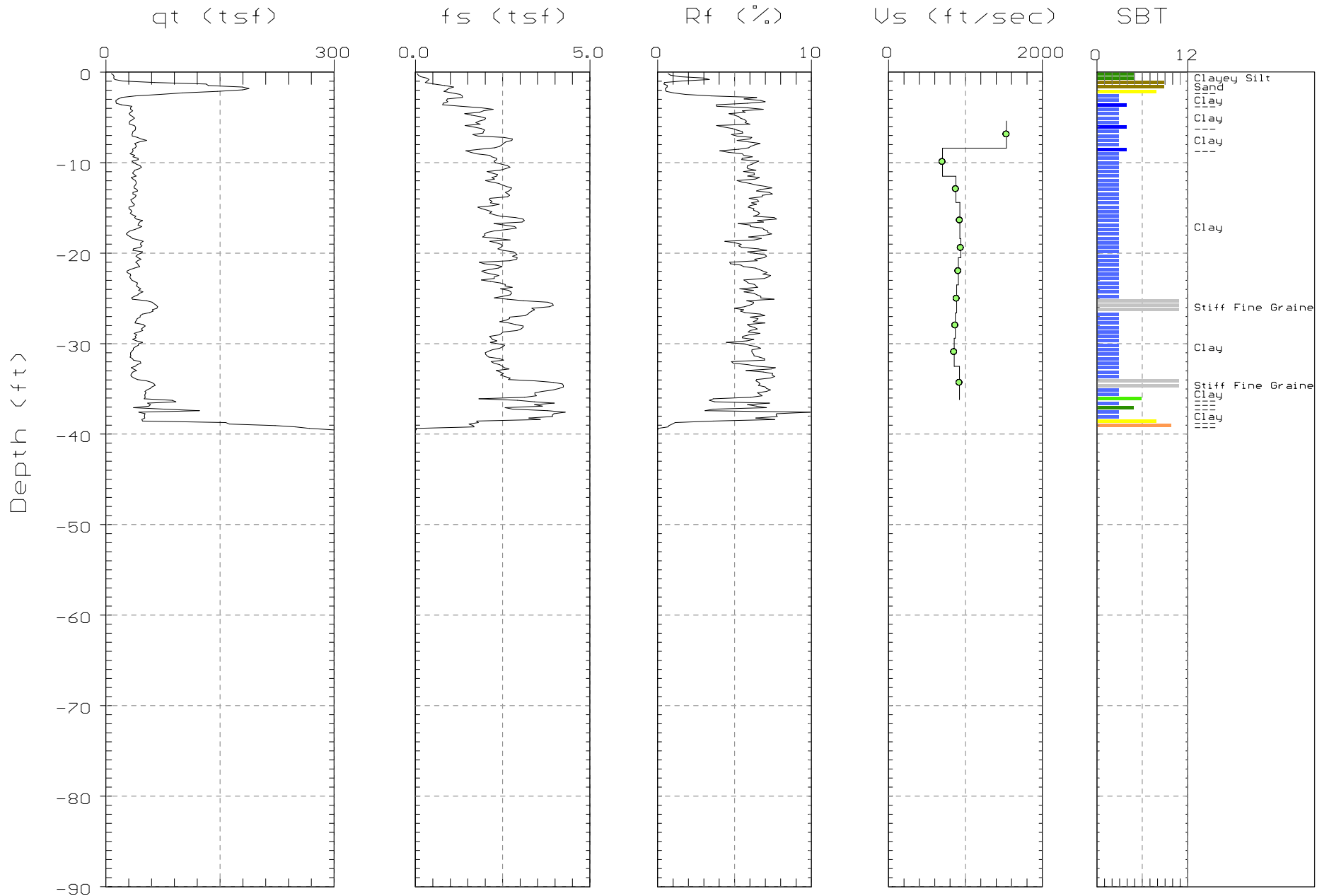
Location: CPT-1308AL=538.0

Date: 05/14/06 05:56



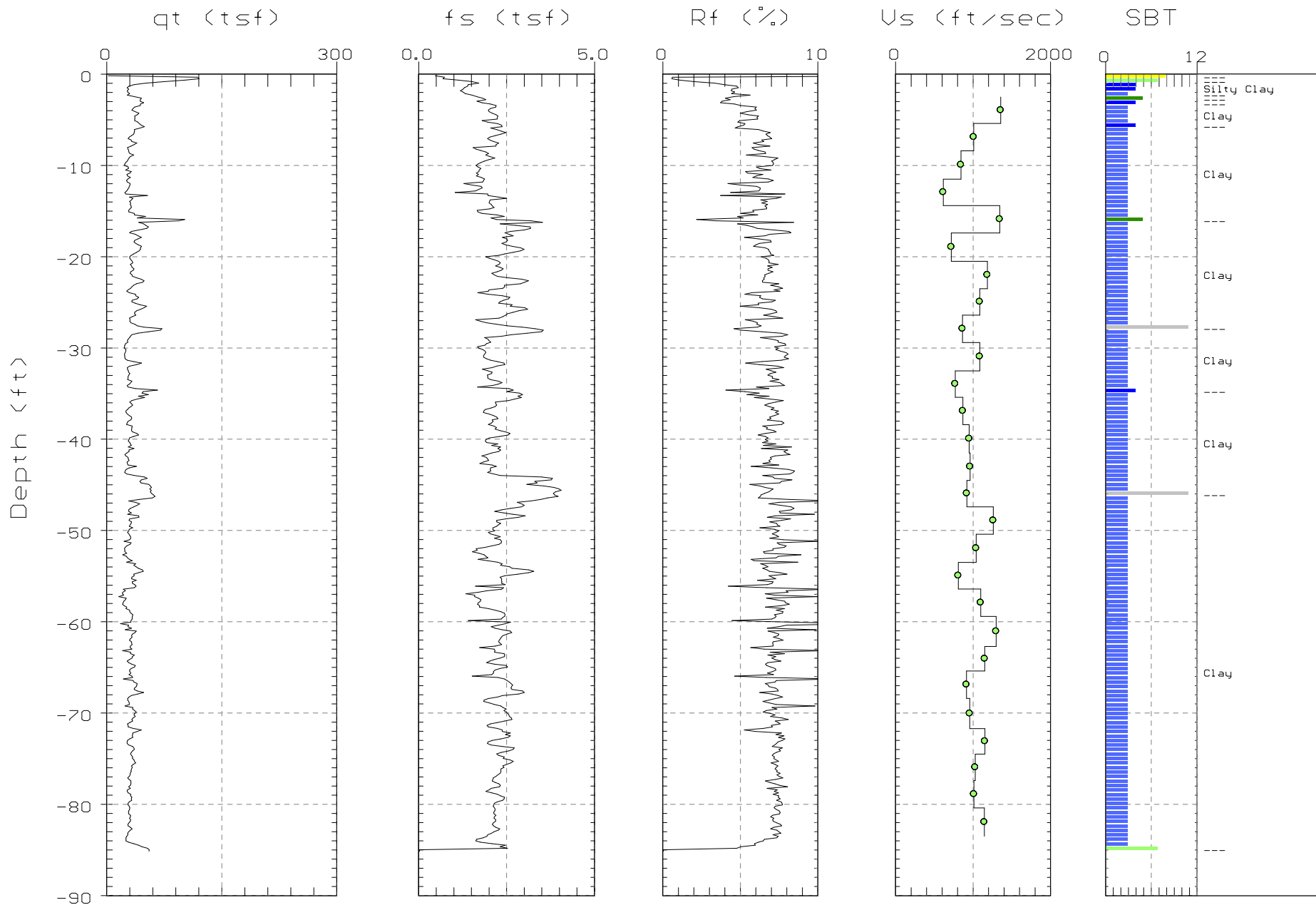
Max. Depth: 39.53 (ft)  
Depth Inc.: 0.164 (ft)

SBT: Soil Behavior Type (Robertson 1990)



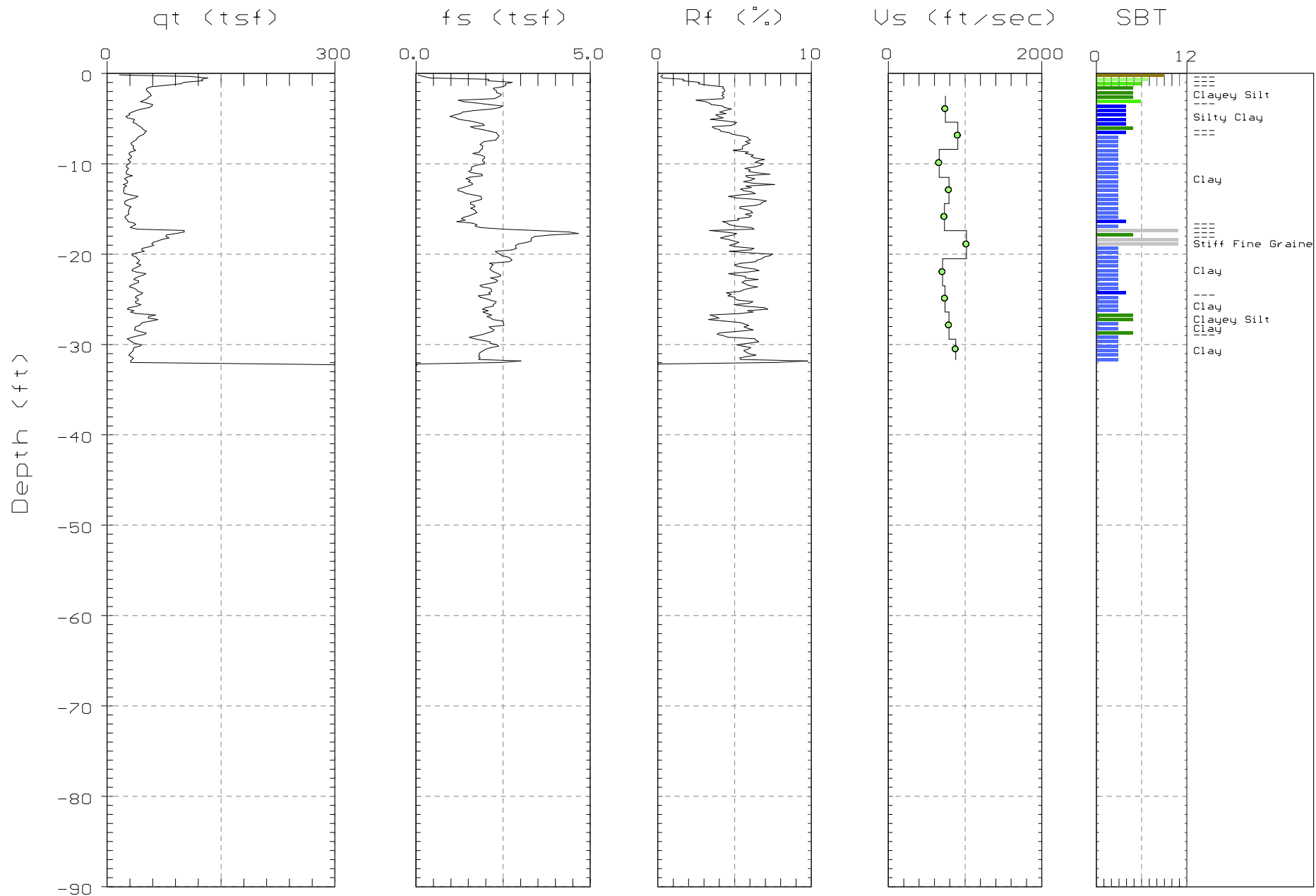
Max. Depth: 39.53 (ft)  
Depth Inc.: 0.164 (ft)

SBT: Soil Behavior Type (Robertson 1990)



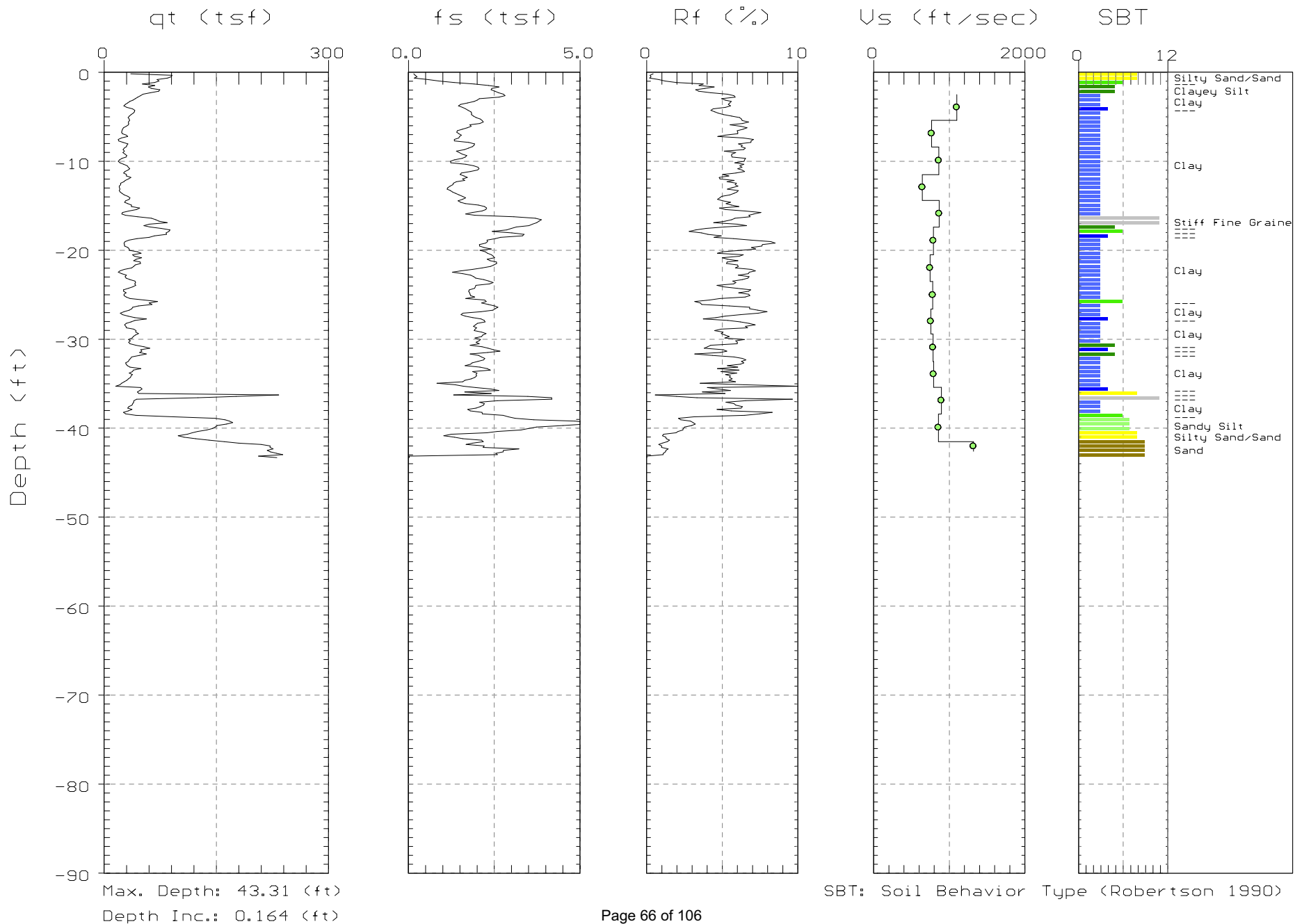
Max. Depth: 85.14 (ft)  
Depth Inc.: 0.164 (ft)

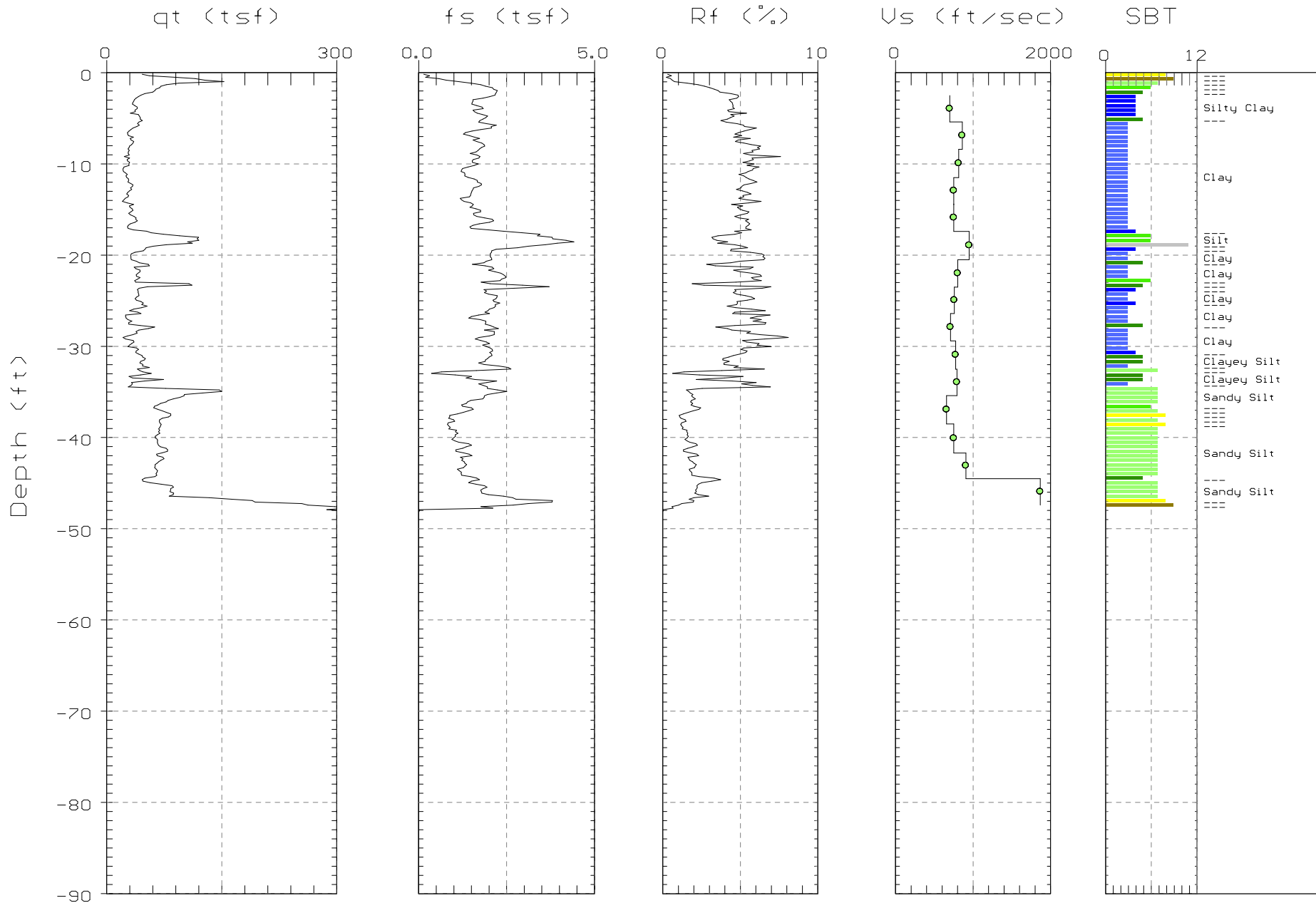
SBT: Soil Behavior Type (Robertson 1990)



Max. Depth: 32.32 (ft)  
Depth Inc.: 0.164 (ft)

SBT: Soil Behavior Type (Robertson 1990)





Max. Depth: 48.06 (ft)  
Depth Inc.: 0.164 (ft)

SBT: Soil Behavior Type (Robertson 1990)



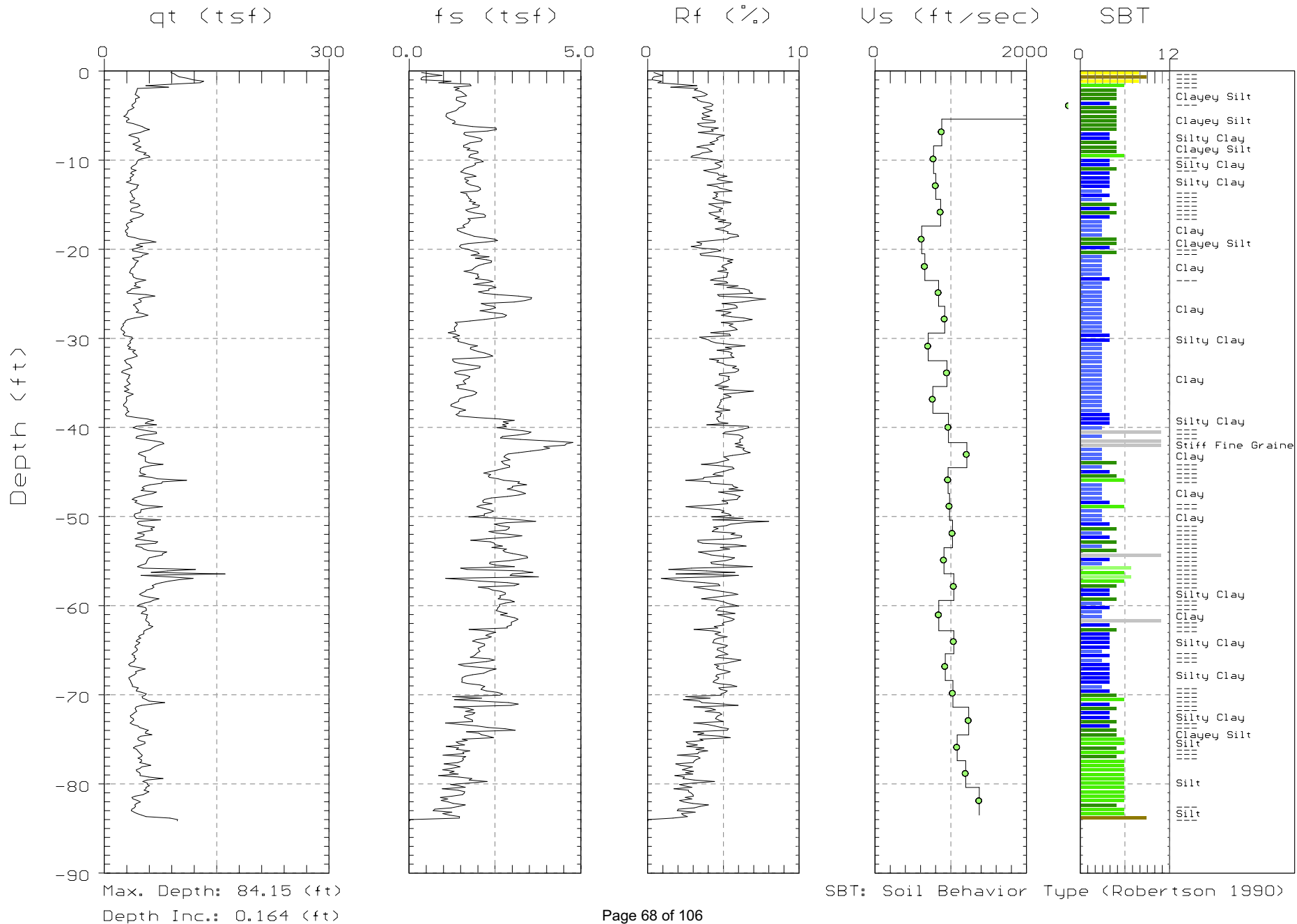


# MACTEC

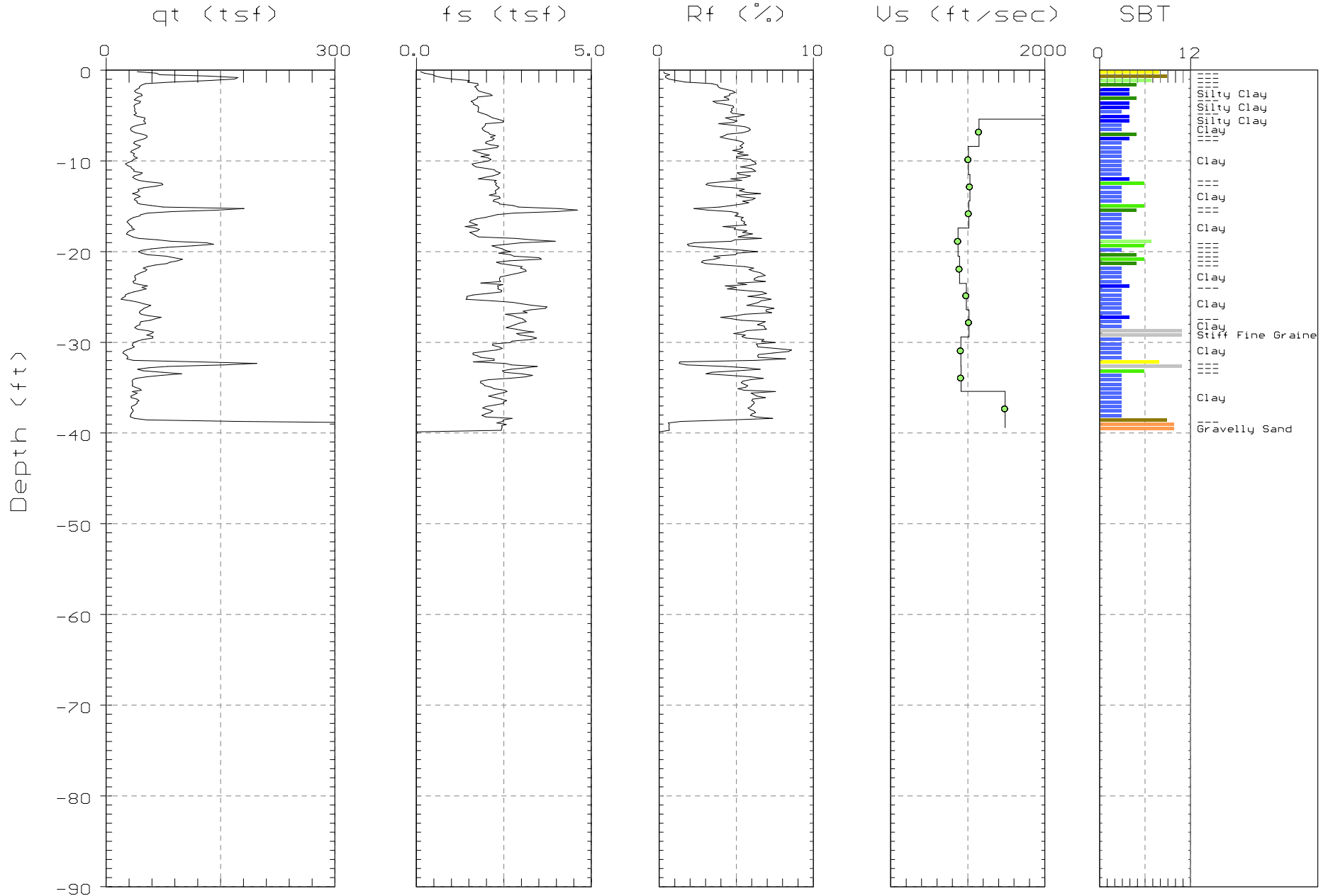
Site: N=1165679.211E=1848305.418 Engineer: C.SAMS

Location: CPT-1323L=610.5

Date: 08/19/06 05:19







Max. Depth: 40.03 (ft)  
Depth Inc.: 0.164 (ft)

SBT: Soil Behavior Type (Robertson 1990)

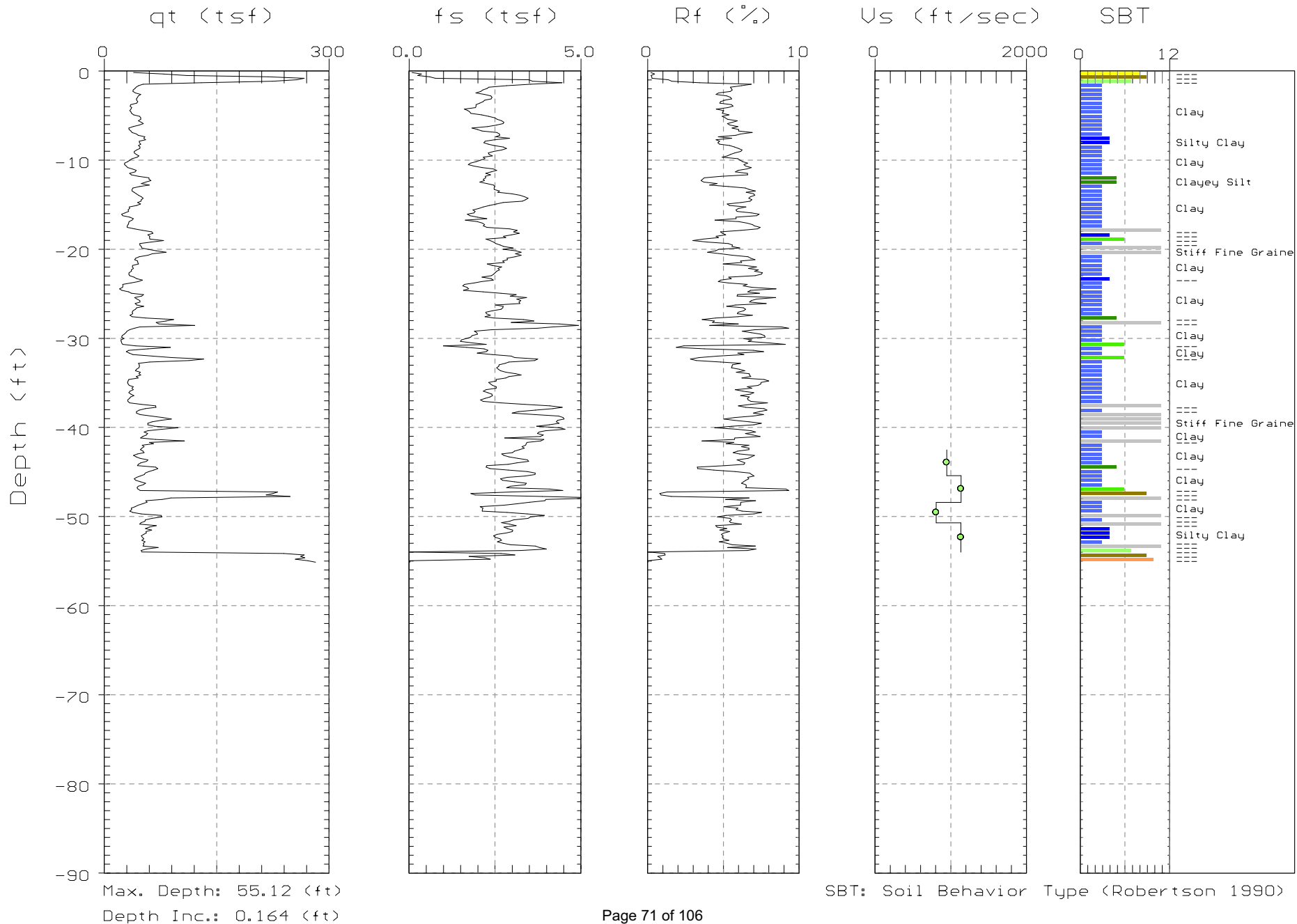


# MACTEC

Site: N=1165728.968E=1848272.952 Engineer: C.SAMS

Location: CPT-1325AL=610.1

Date: 08/19/06 12:39

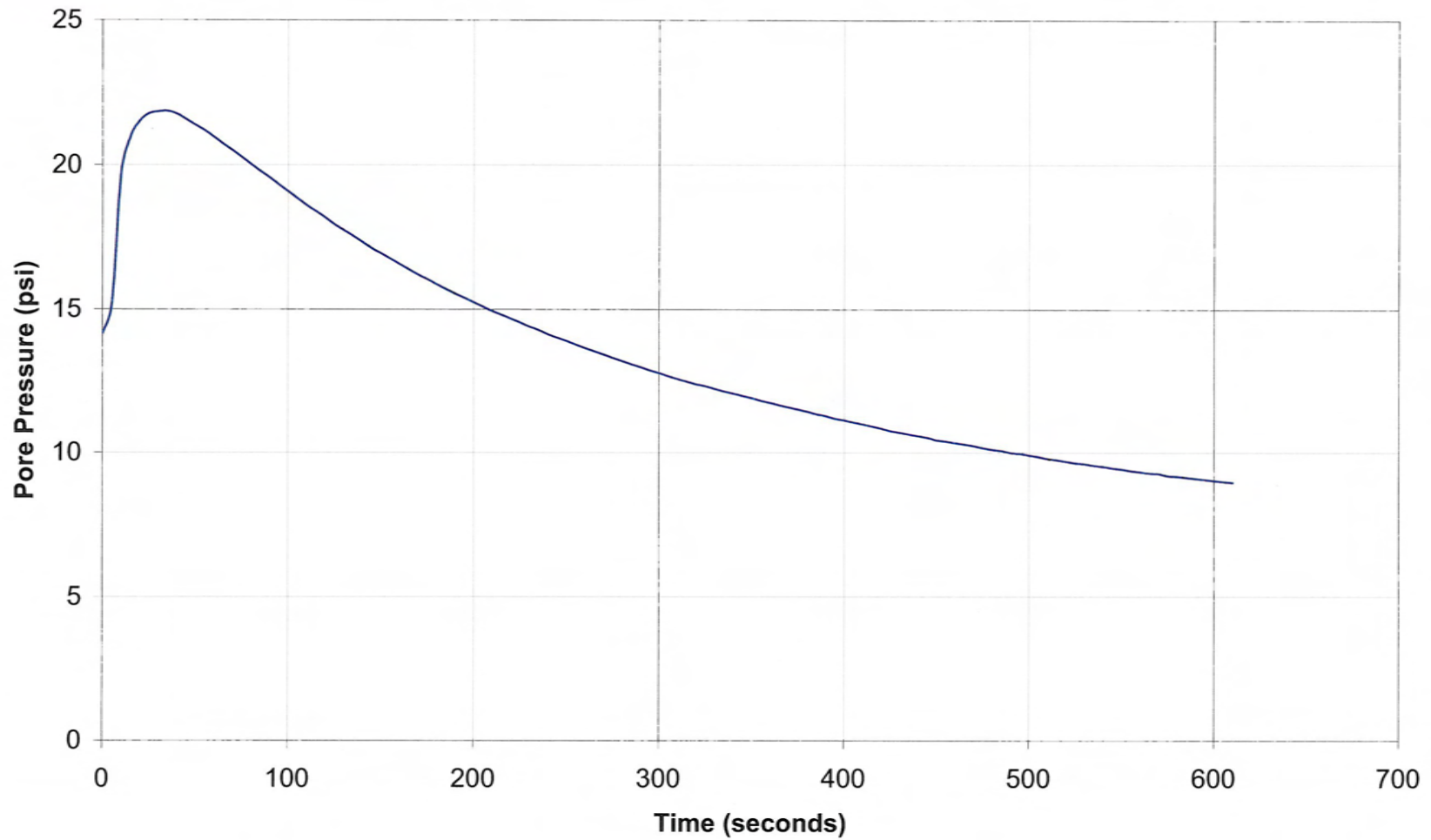




# GREGG DRILLING & TESTING

## Pore Pressure Dissipation Test

Sounding: cpt-1300  
Depth: 18.537  
Site: Duke Power  
Engineer: C.Sams

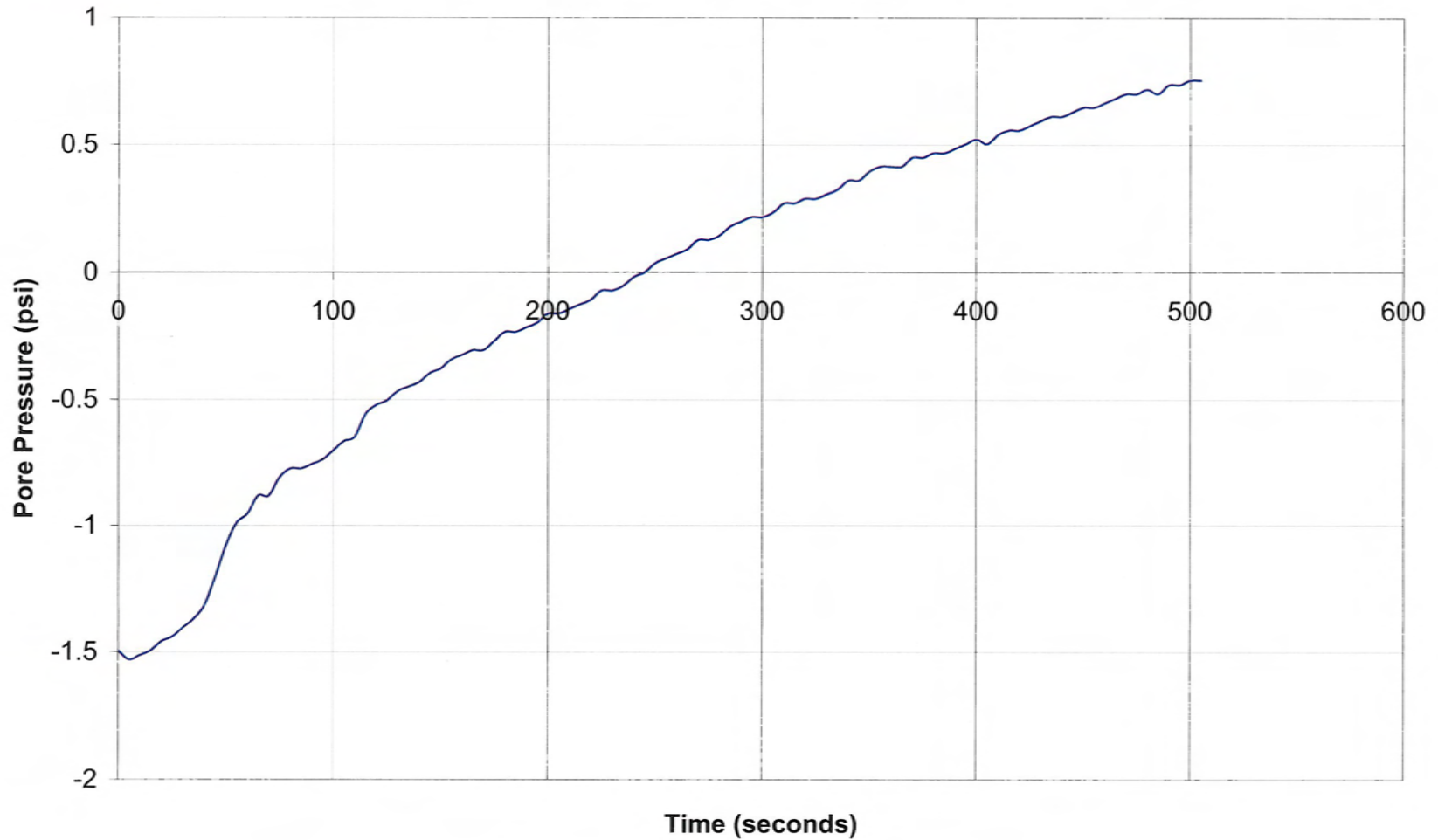




# GREGG DRILLING & TESTING

## Pore Pressure Dissipation Test

Sounding: cpt-1300  
Depth: 30.02  
Site: Duke Power  
Engineer: C.Sams

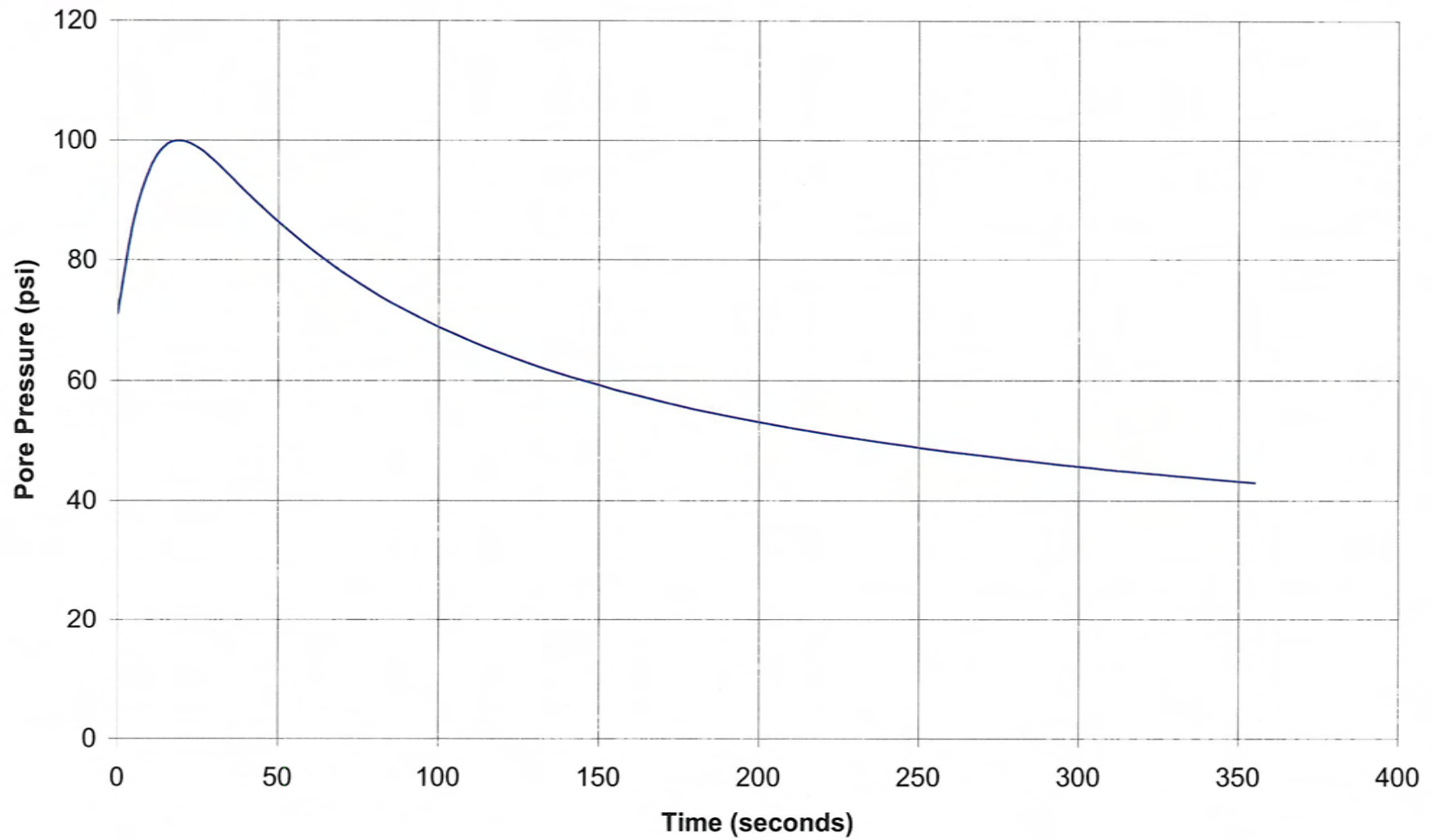




# GREGG DRILLING & TESTING

## Pore Pressure Dissipation Test

Sounding: cpt-1302  
Depth: 34.941  
Site: Duke Power  
Engineer: C.Sams

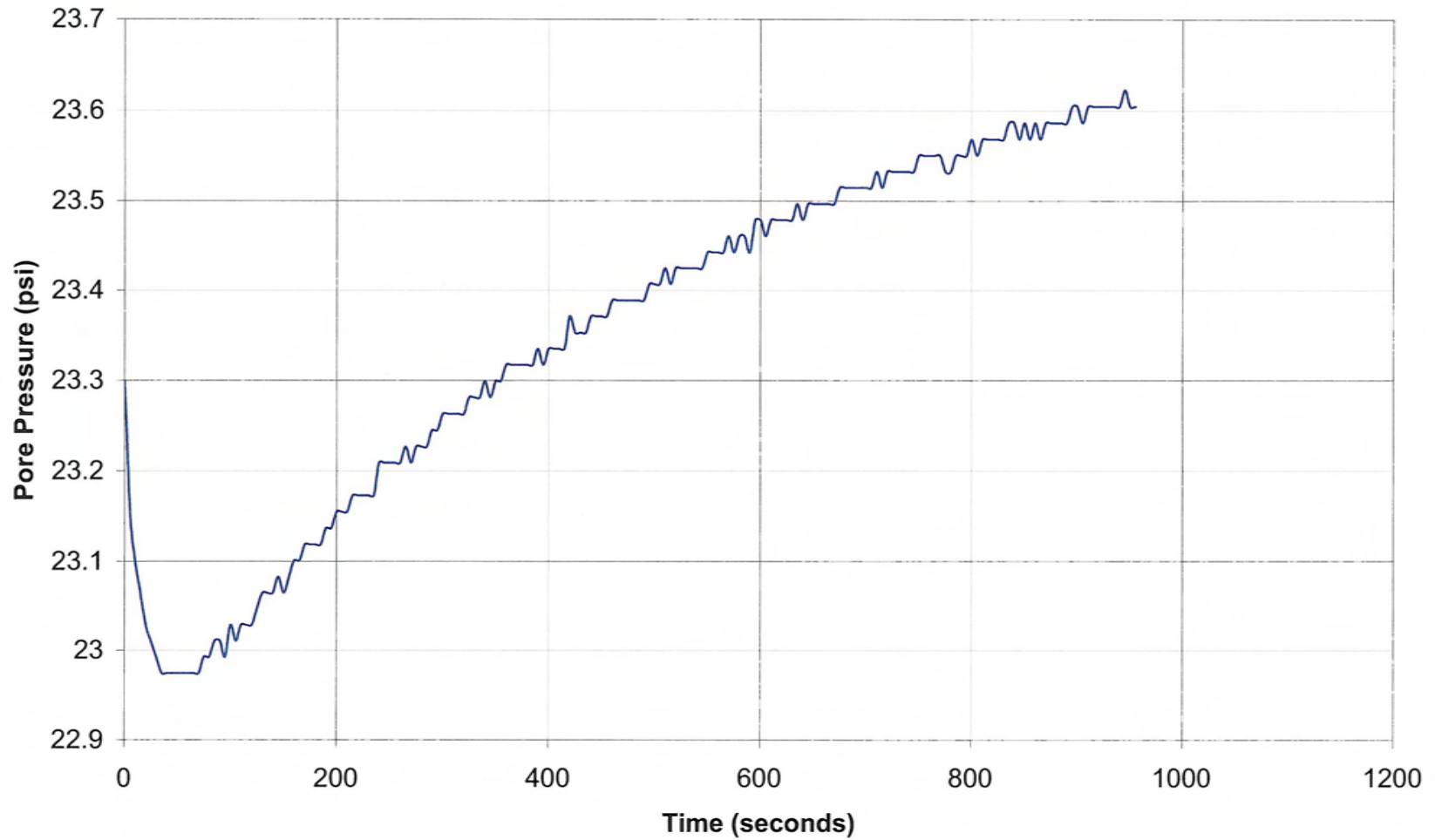




# GREGG DRILLING & TESTING

## Pore Pressure Dissipation Test

Sounding: cpt-1302  
Depth: 80.052  
Site: Duke Power  
Engineer: C.Sams



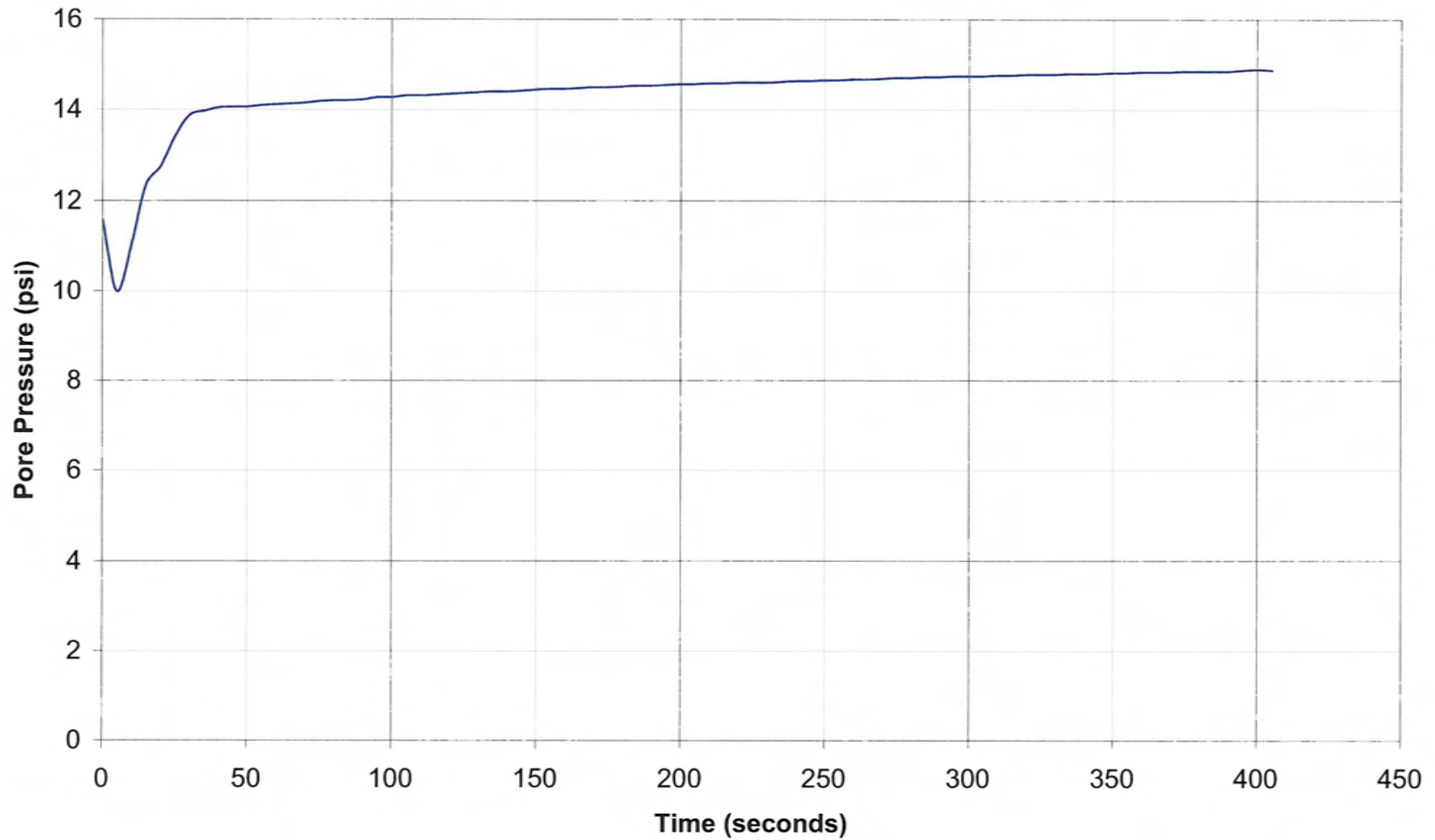




# GREGG DRILLING & TESTING

## Pore Pressure Dissipation Test

Sounding: cpt-1303  
Depth: 65.945  
Site: Duke Power  
Engineer: C.Sams

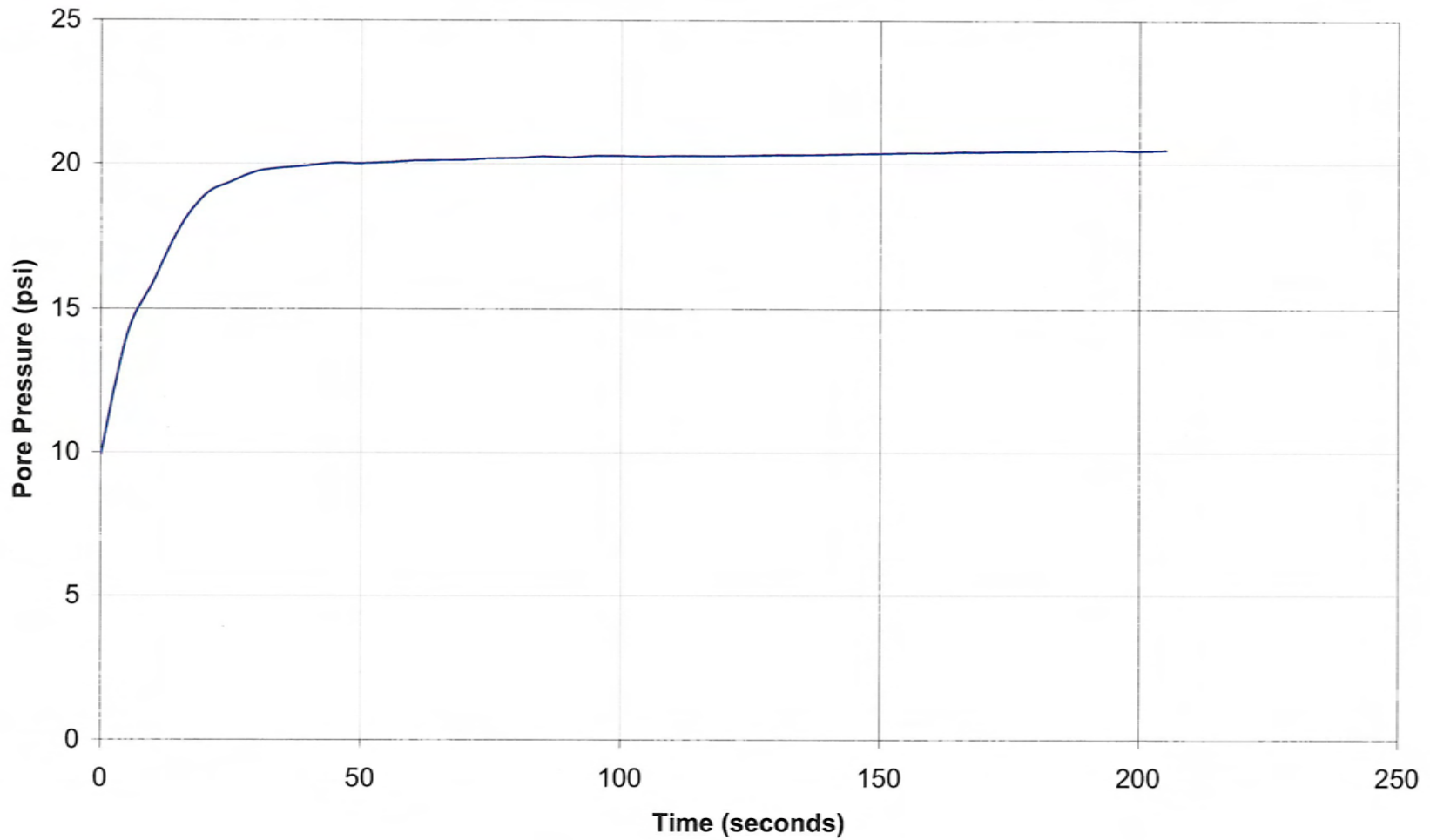




# GREGG DRILLING & TESTING

## Pore Pressure Dissipation Test

Sounding: cpt-1303  
Depth: 80.216  
Site: Duke Power  
Engineer: C.Sams

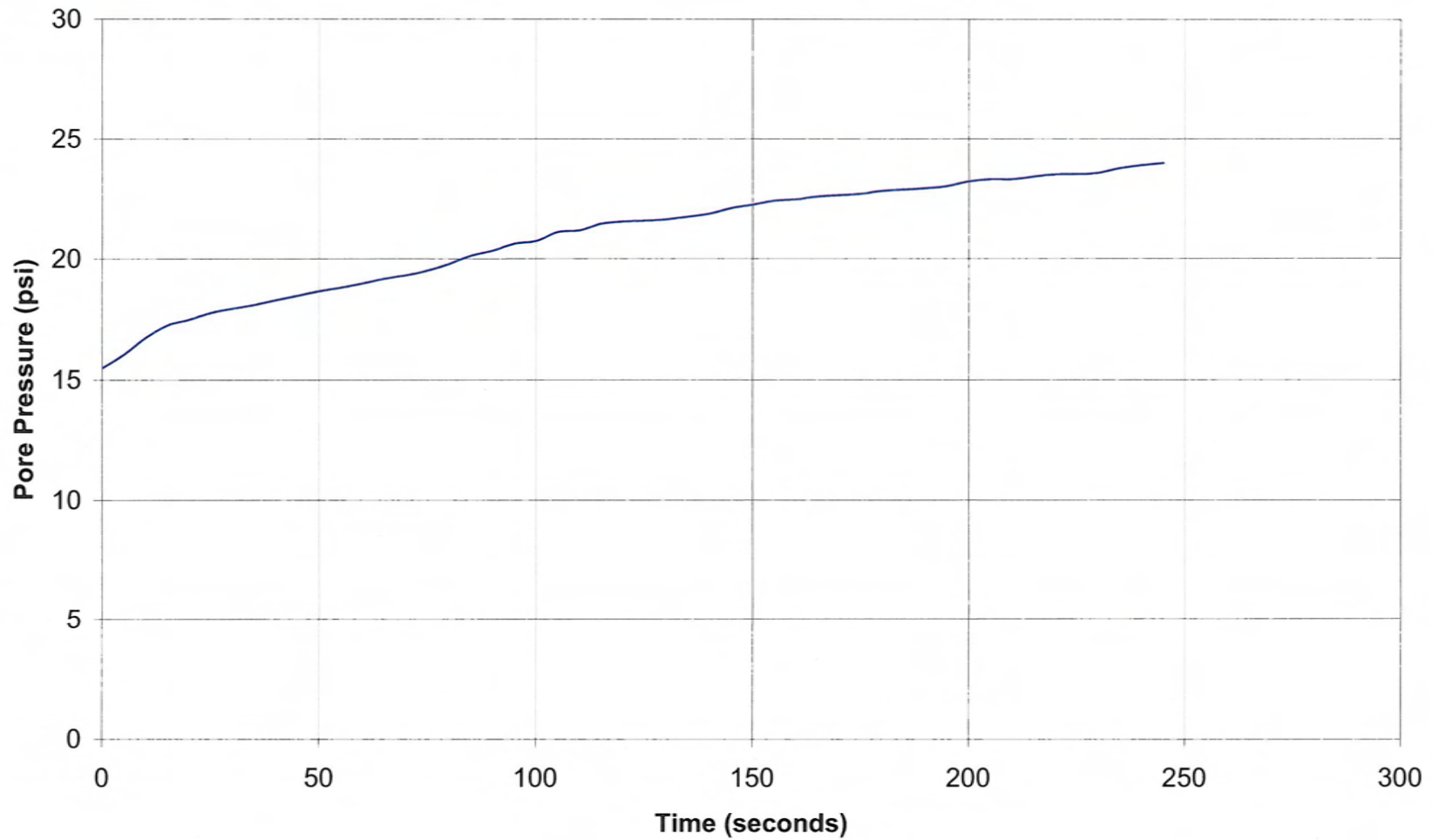




# GREGG DRILLING & TESTING

## Pore Pressure Dissipation Test

Sounding: cpt-1304  
Depth: 73.983  
Site: Duke Power  
Engineer: C.Sams

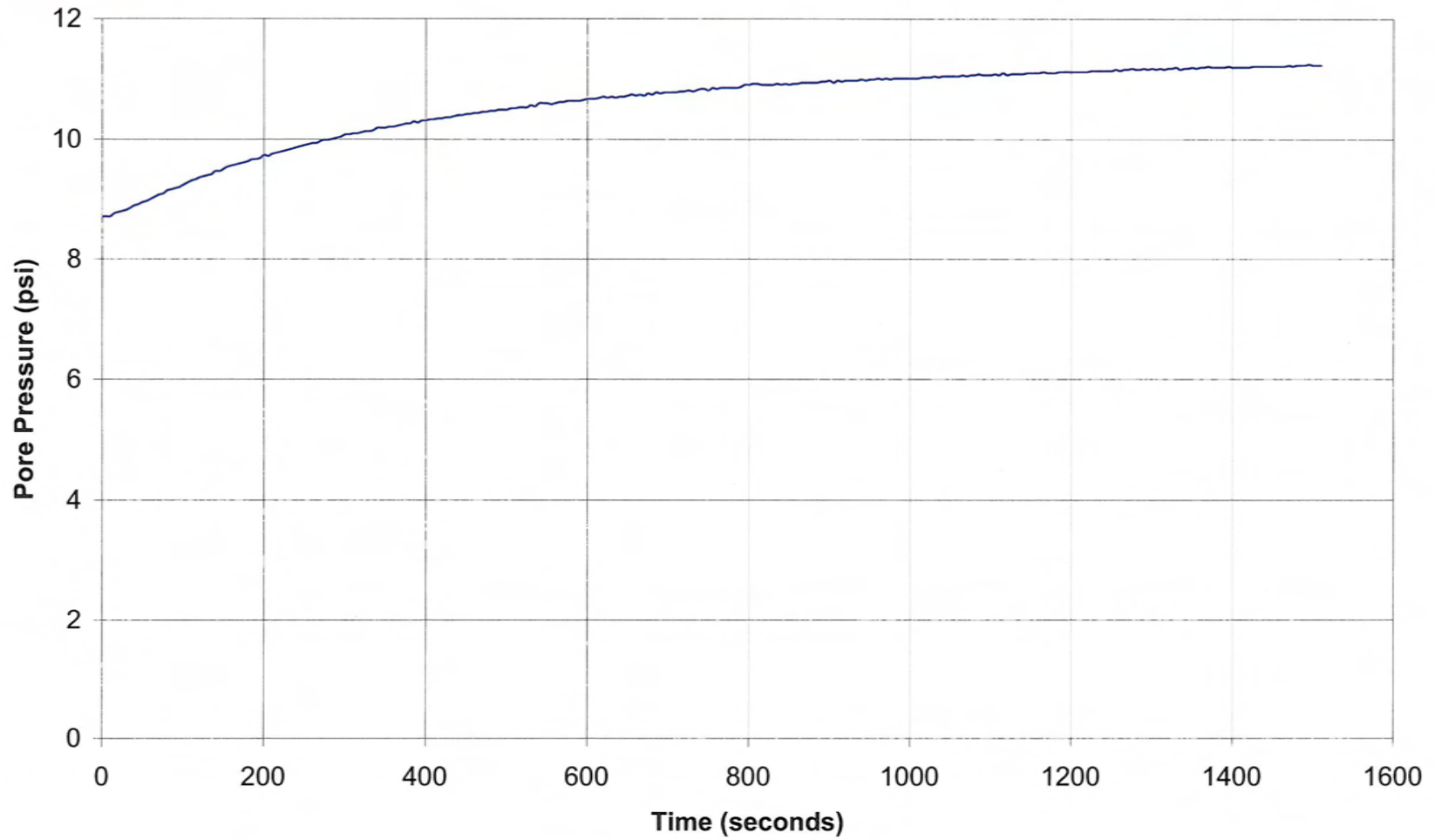




# GREGG DRILLING & TESTING

## Pore Pressure Dissipation Test

Sounding: cpt-1308a  
Depth: 41.174  
Site: Duke Power  
Engineer: C.Sams

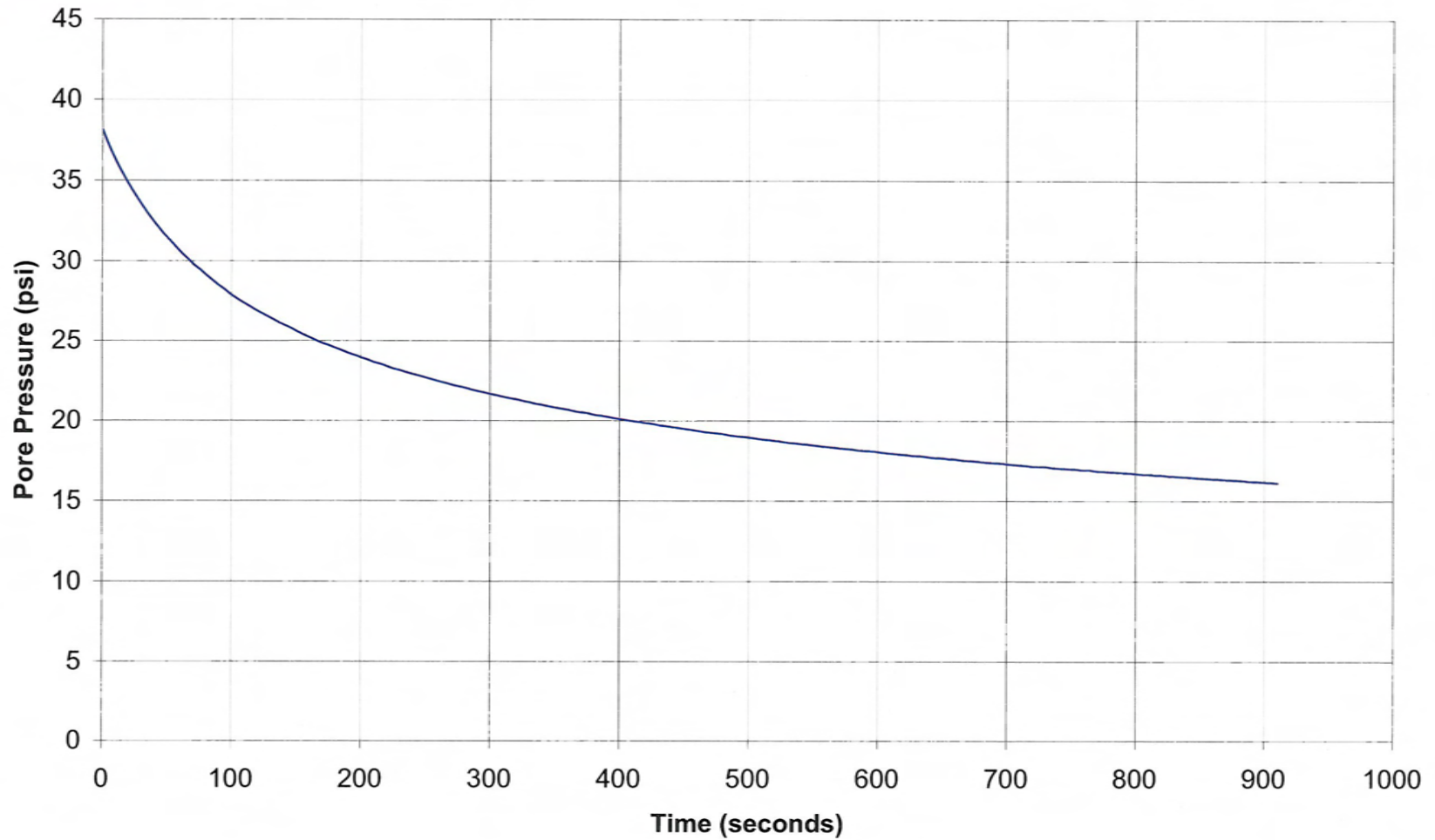




# GREGG DRILLING & TESTING

## Pore Pressure Dissipation Test

Sounding: cpt-1309  
Depth: 60.039  
Site: Duke Power  
Engineer: C.Sams

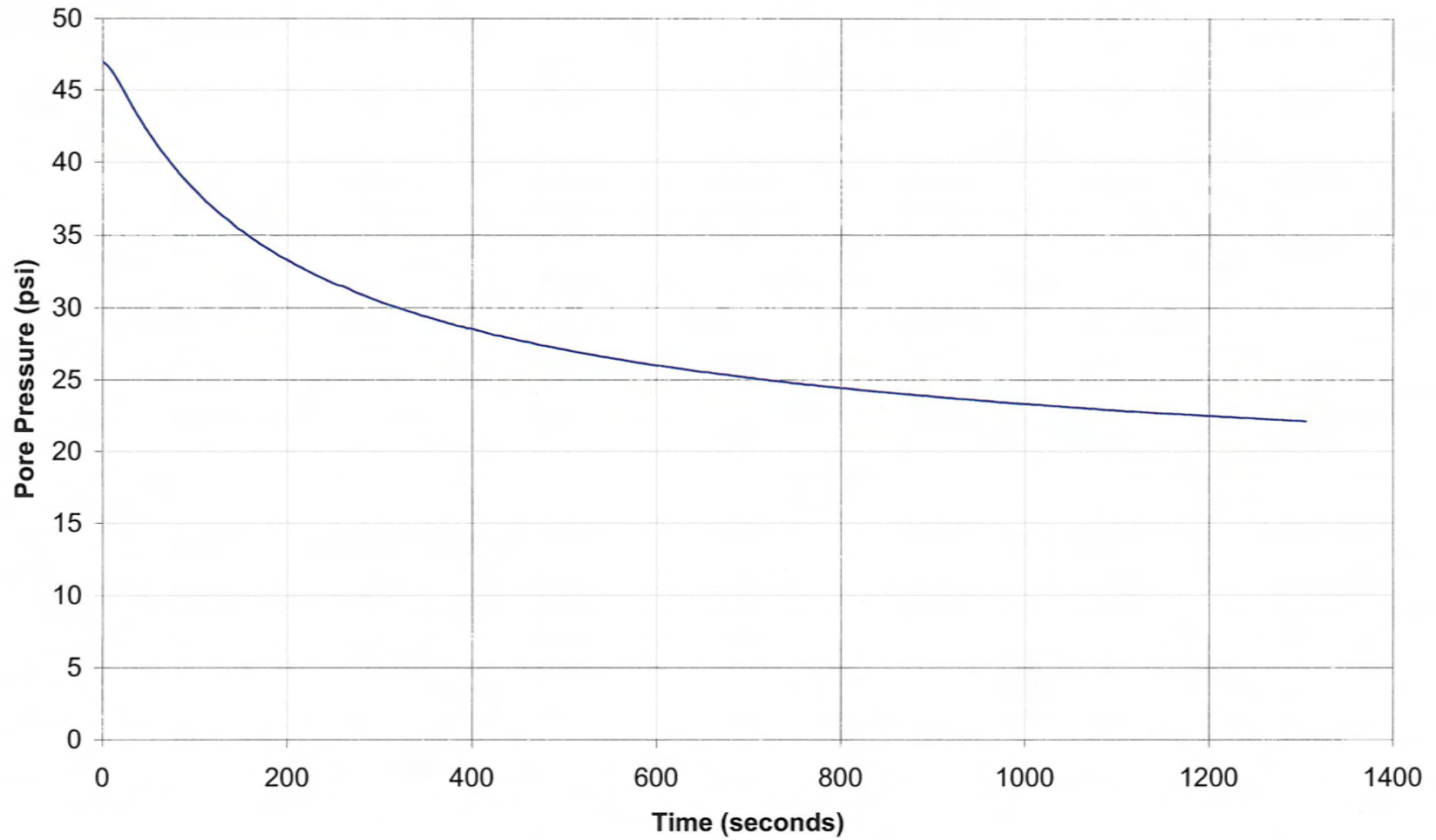




# GREGG DRILLING & TESTING

## Pore Pressure Dissipation Test

Sounding: cpt-1309  
Depth: 85.138  
Site: Duke Power  
Engineer: C.Sams

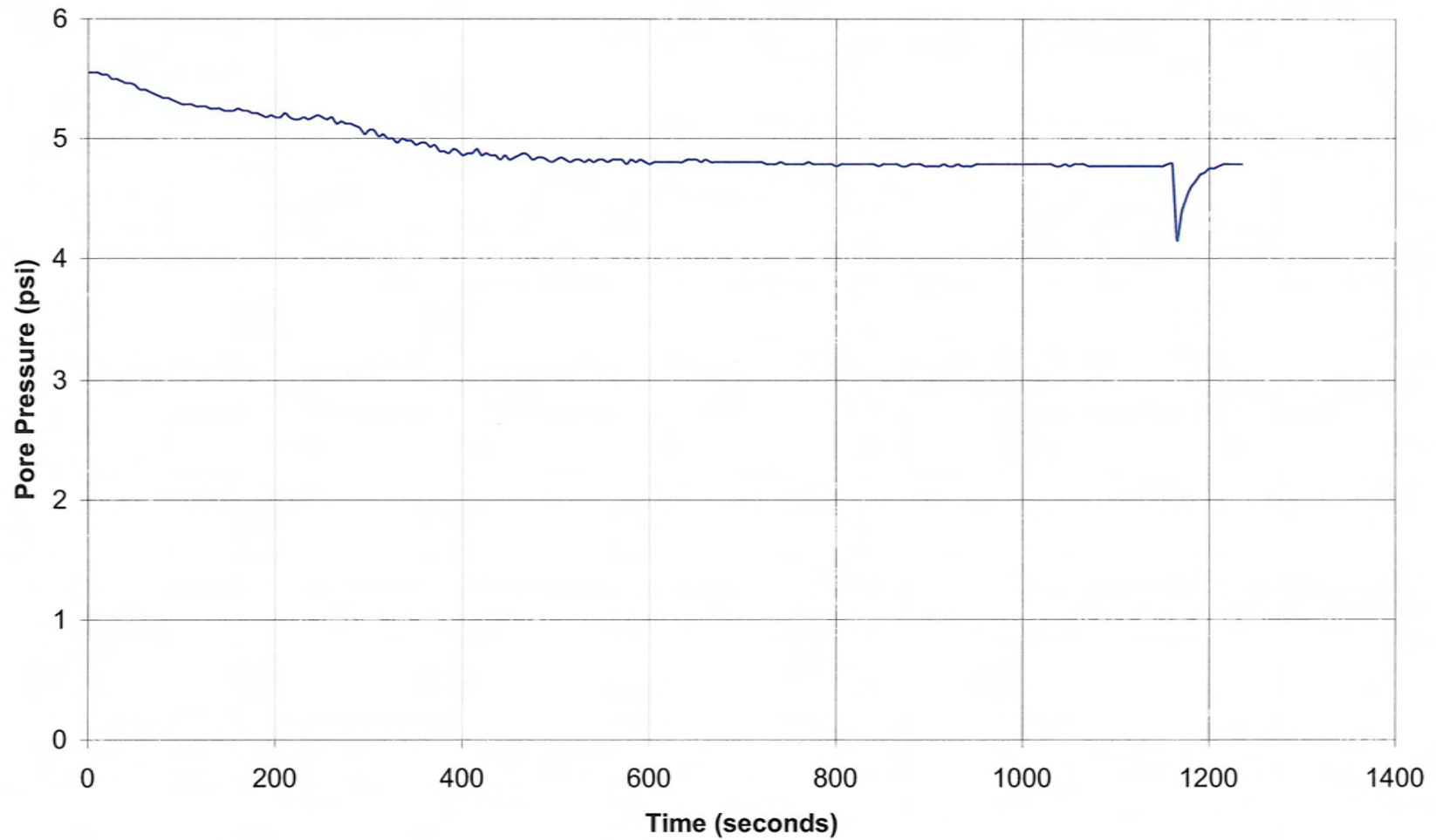




# GREGG DRILLING & TESTING

## Pore Pressure Dissipation Test

Sounding: cpt-1320  
Depth: 32.316  
Site: DUKE POWER  
Engineer: C.SAMS

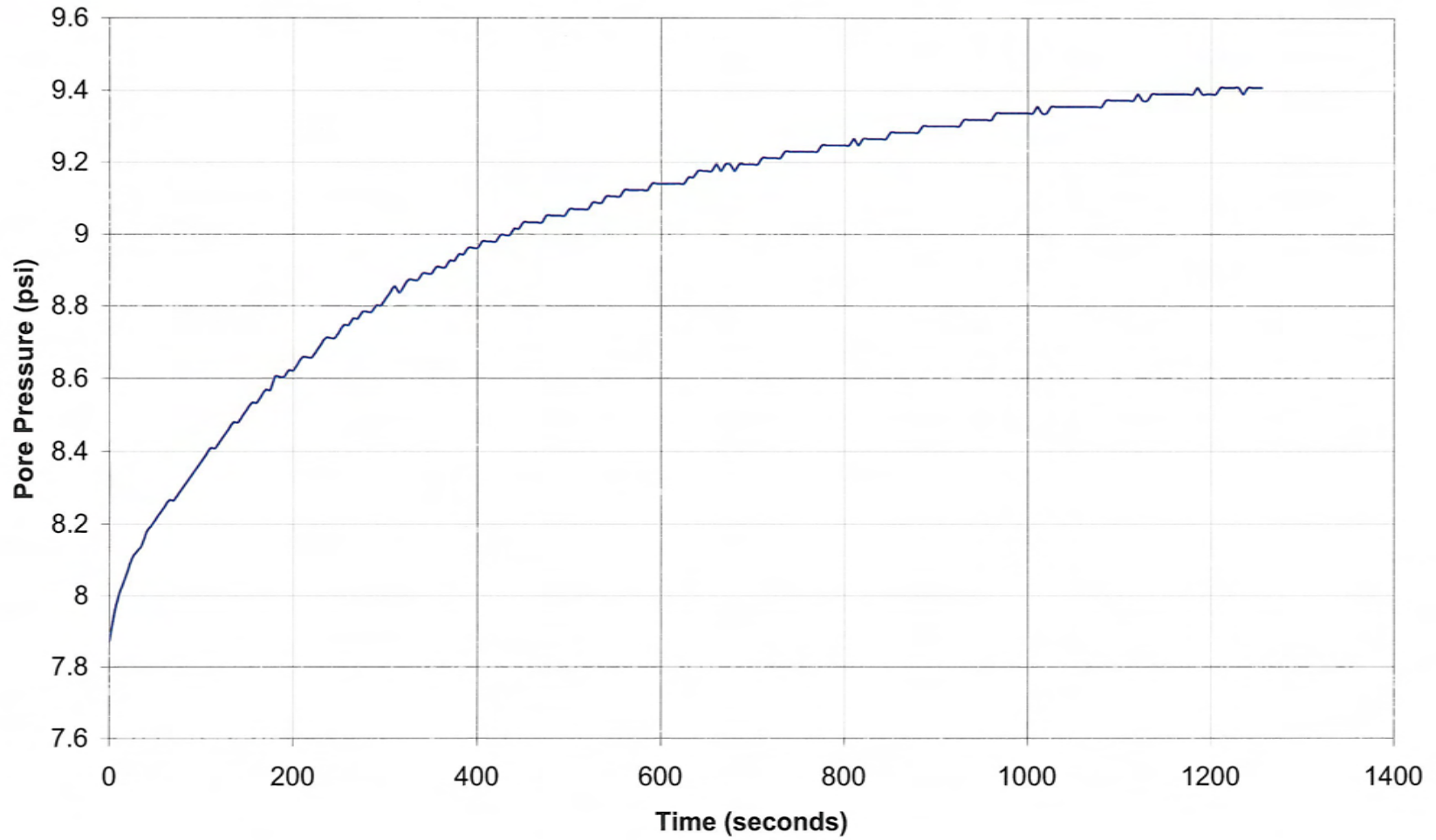




# GREGG DRILLING & TESTING

## Pore Pressure Dissipation Test

Sounding: cpt-1321  
Depth: 43.307  
Site: DUKE POWER  
Engineer: C.SAMS



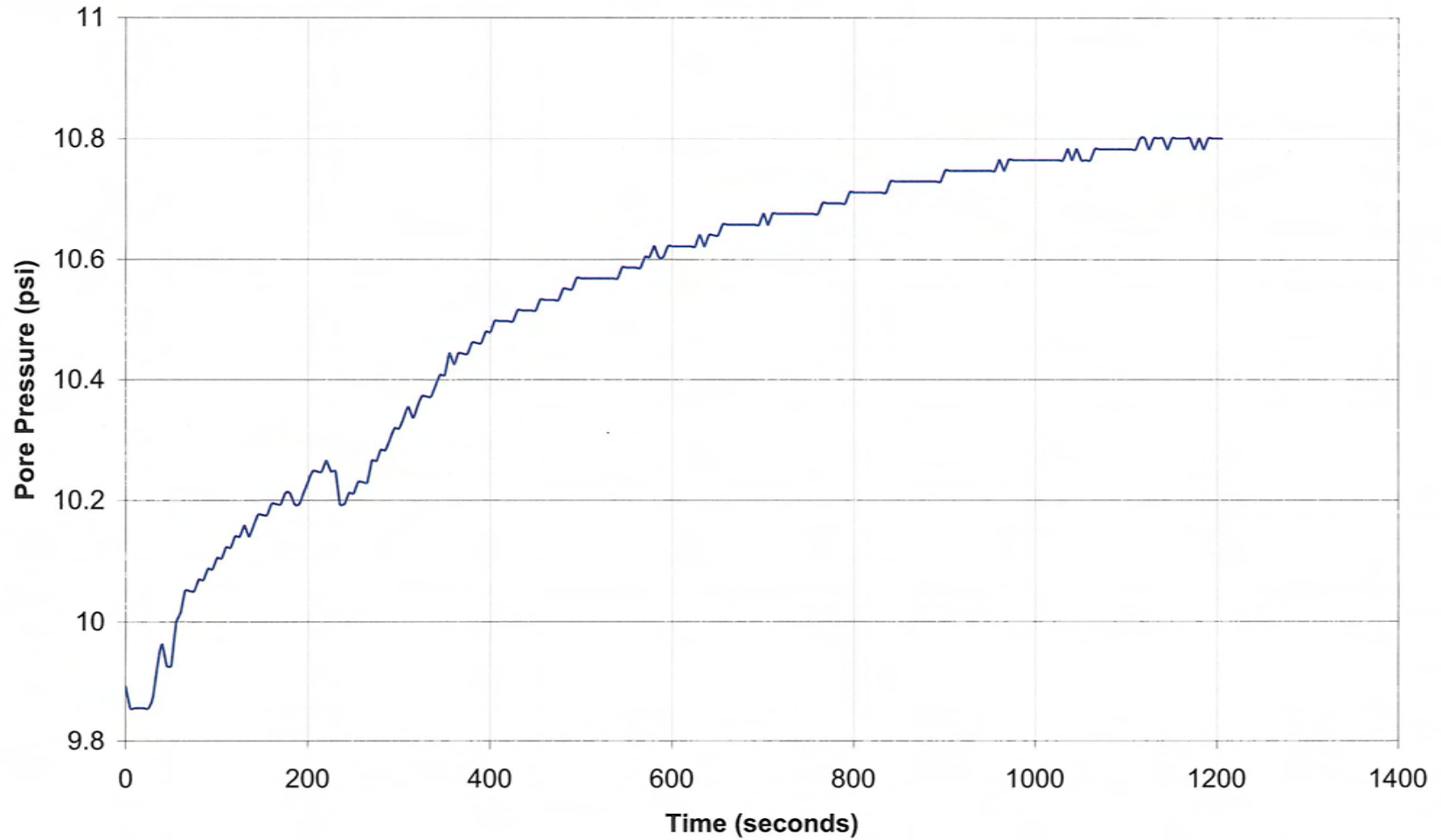




# GREGG DRILLING & TESTING

## Pore Pressure Dissipation Test

Sounding: cpt-1322  
Depth: 48.064  
Site: DUKE POWER  
Engineer: C.SAMS

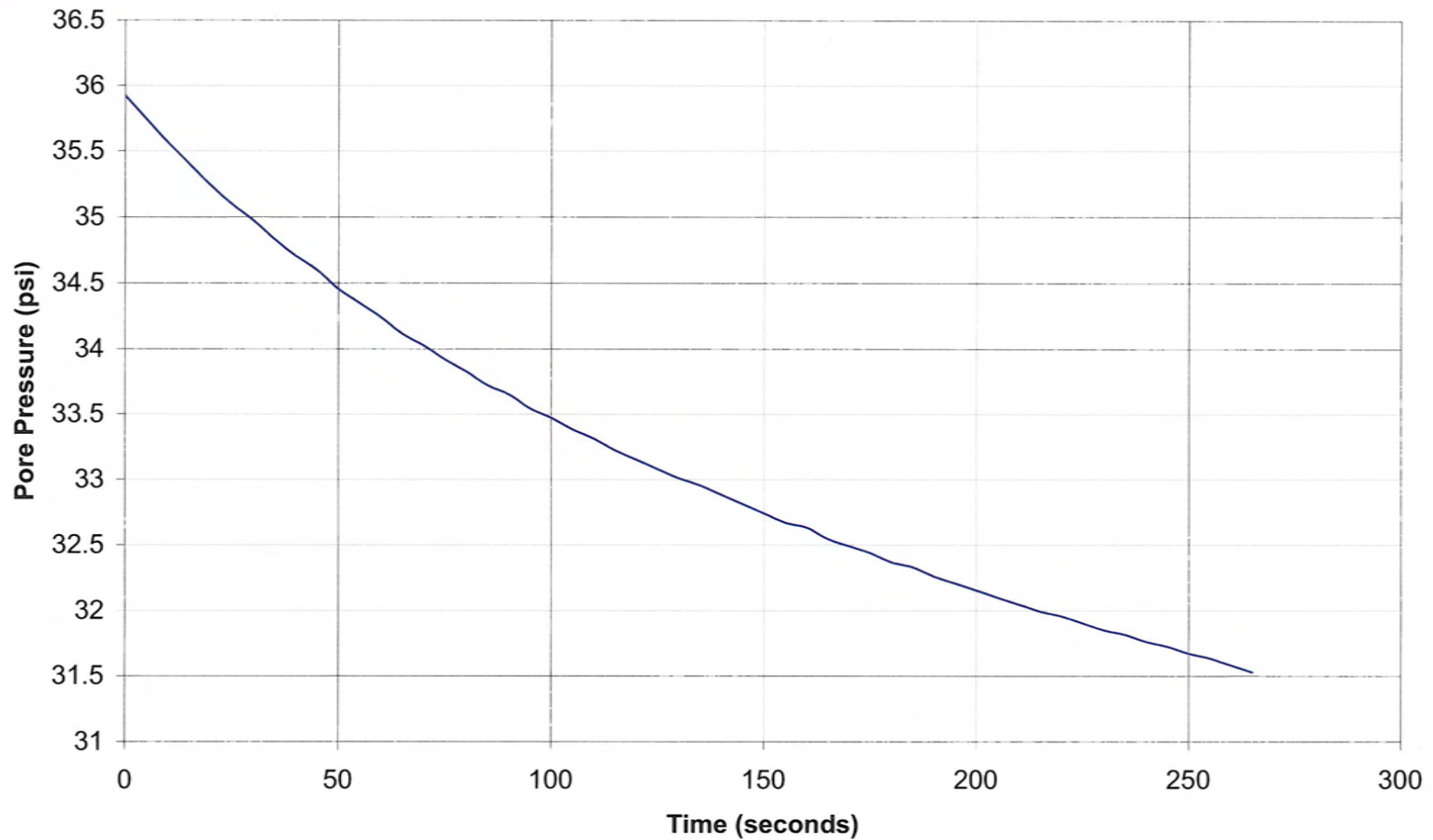




# GREGG DRILLING & TESTING

## Pore Pressure Dissipation Test

Sounding: cpt-1323  
Depth: 81.037  
Site: DUKE POWER  
Engineer: C.SAMS

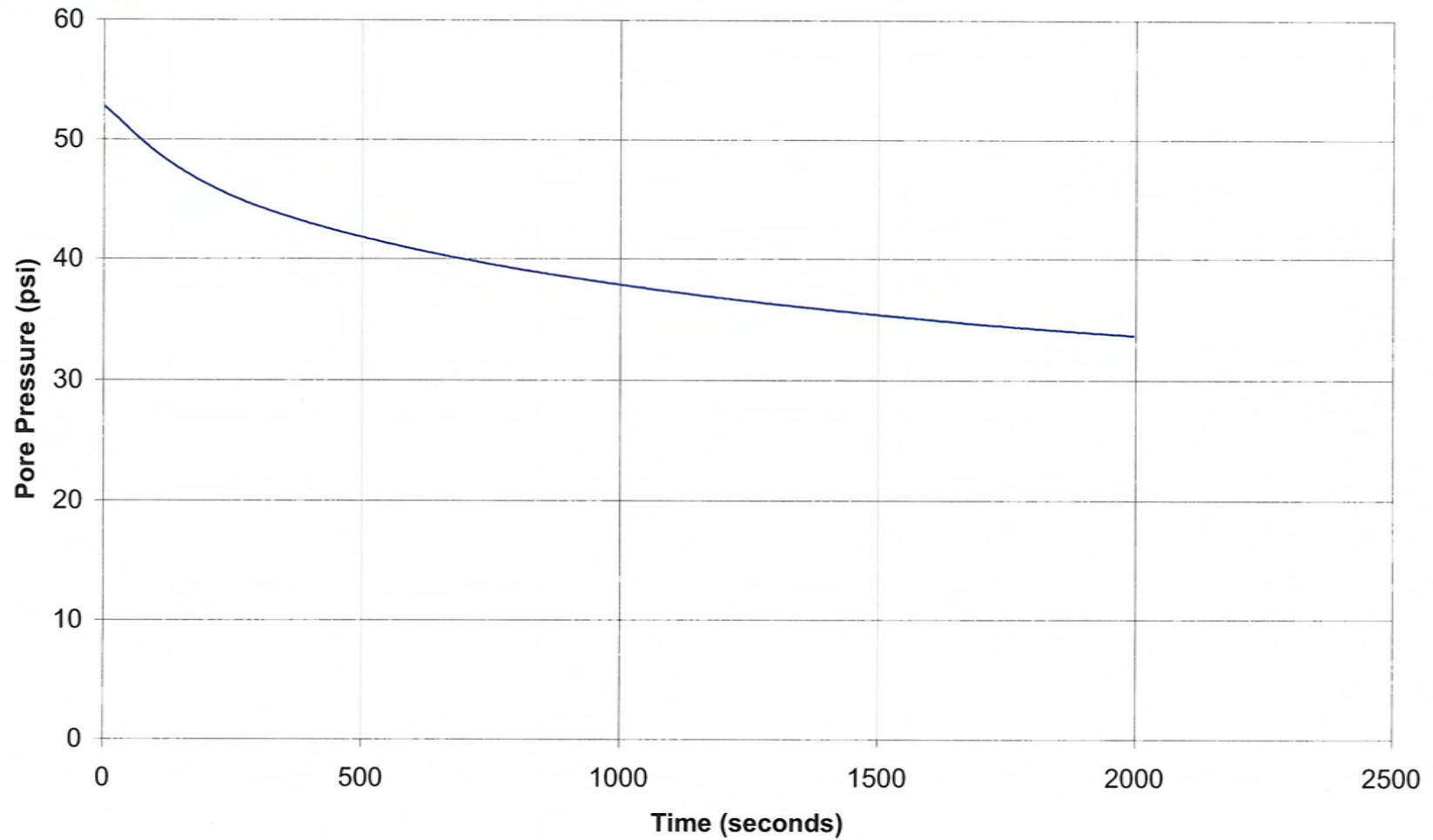




# GREGG DRILLING & TESTING

## Pore Pressure Dissipation Test

Sounding: cpt-1323  
Depth: 84.153  
Site: DUKE POWER  
Engineer: C.SAMS

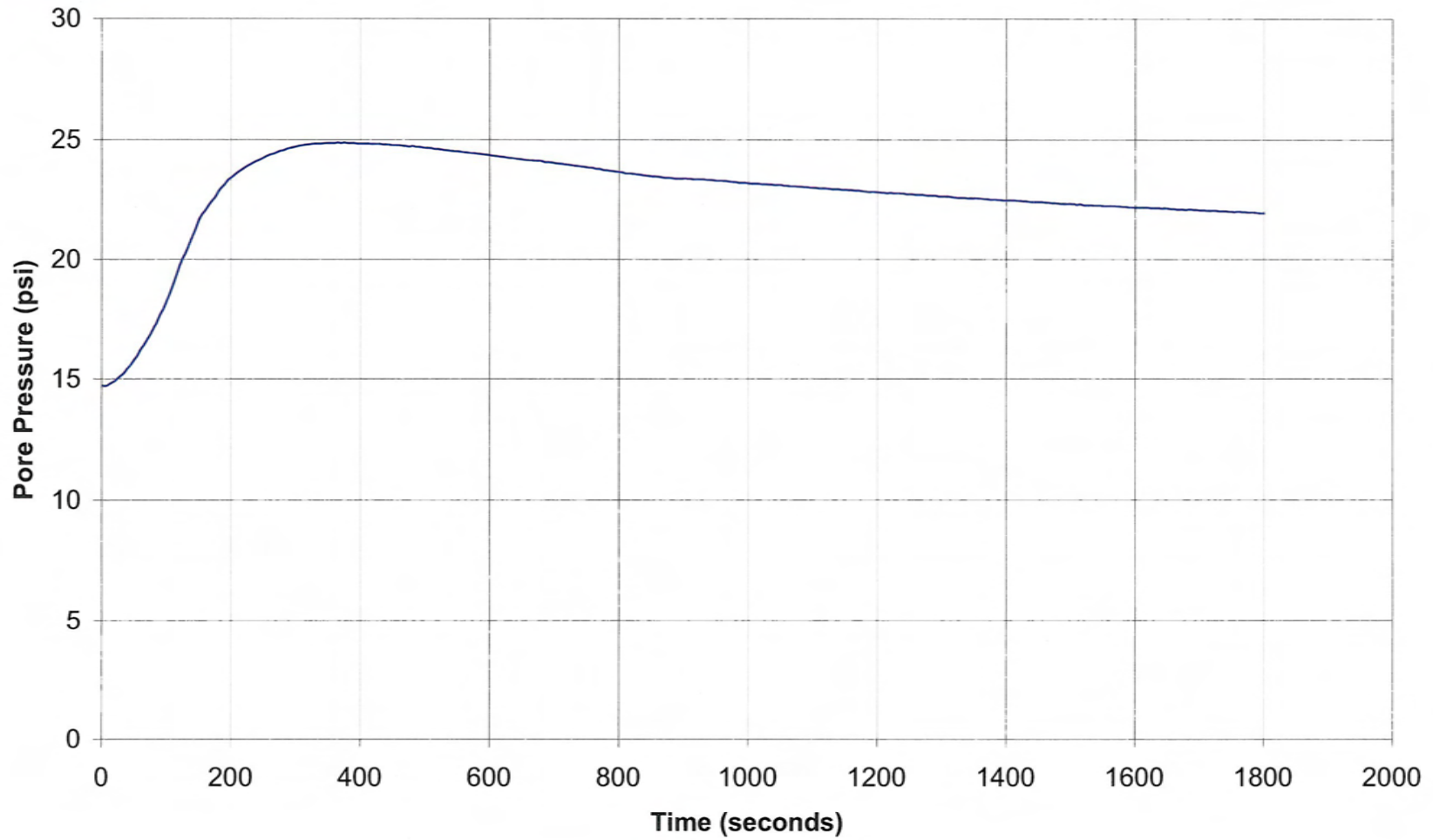




# GREGG DRILLING & TESTING

## Pore Pressure Dissipation Test

Sounding: cpt-1324b  
Depth: 77.264  
Site: DUKE POWER  
Engineer: C.SAMS

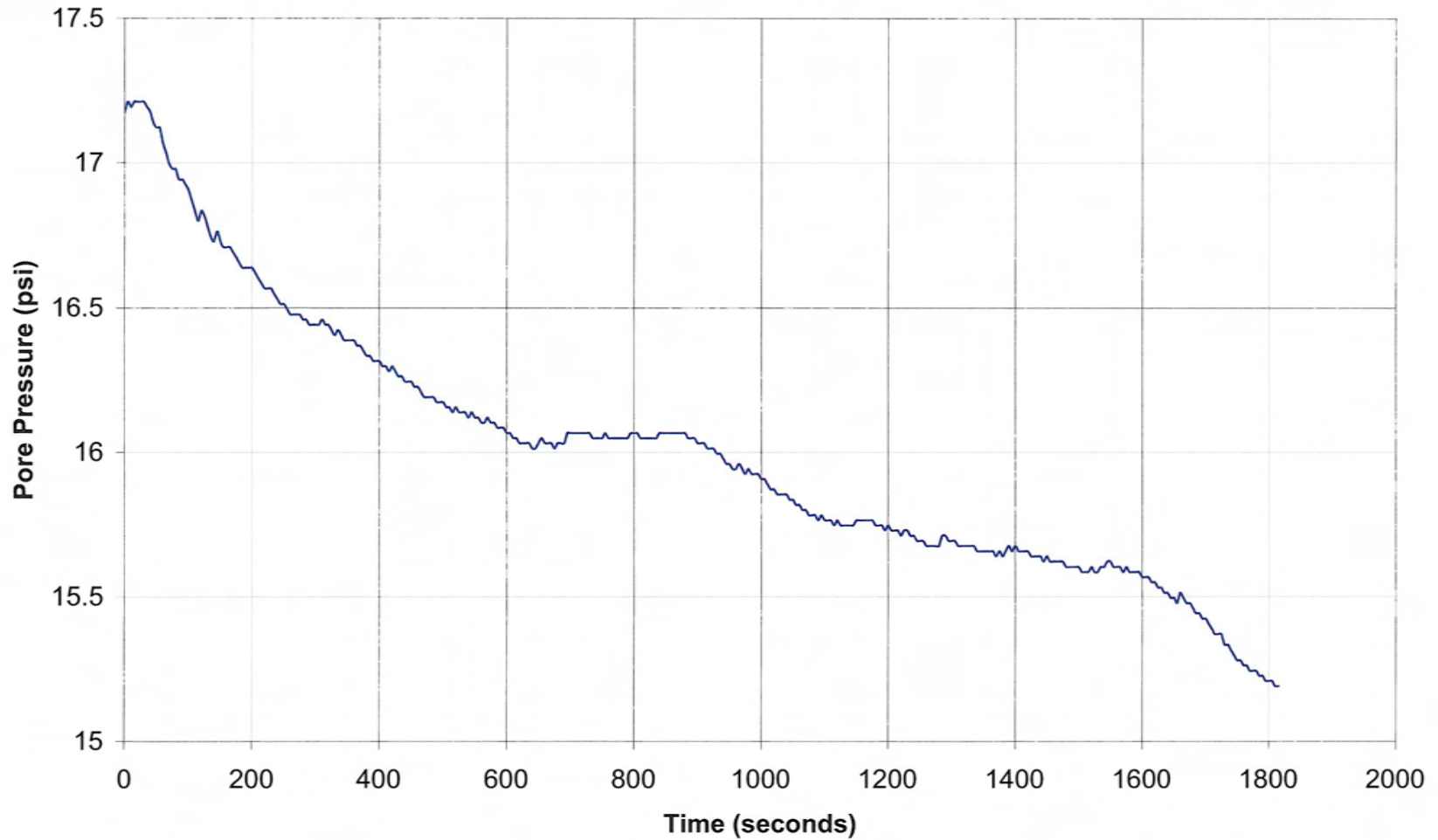




# GREGG DRILLING & TESTING

## Pore Pressure Dissipation Test

Sounding: cpt-1325a  
Depth: 55.118  
Site: DUKE POWER  
Engineer: C.SAMS





# Shear Wave Velocity Calculations

Duke Power/Cherokee  
Mactec

Geophone Offset: 0.66 Feet  
Source Offset: 9.17 Feet

5/16/2006 06-061sc  
CPT-1308b

Test Depth (Feet)	Geophone Depth (Feet)	Waveform Ray Path (Feet)	Incremental Distance (Feet)	Characteristic Arrival Time (ms)	Incremental Time Interval (ms)	Interval Velocity (Ft/Sec)	Interval Depth (Feet)
3.12	2.46	9.49	9.49				
6.07	5.41	10.65	1.15	21.3500			3.93
9.02	8.36	12.41	1.76	22.5000	1.1500	1533.6	6.89
12.14	11.48	14.69	2.28	25.7500	3.2500	702.1	9.92
15.09	14.43	17.10	2.41	28.5000	2.7500	875.1	12.96
19.03	18.37	20.53	3.43	32.2000	3.7000	927.5	16.40
21.16	20.50	22.46	1.93	34.2500	2.0500	940.6	19.44
24.11	23.45	25.18	2.72	37.2500	3.0000	908.1	21.98
27.23	26.57	28.11	2.93	40.5500	3.3000	886.6	25.01
30.02	29.36	30.76	2.65	43.6000	3.0500	868.7	27.97
33.14	32.48	33.75	2.99	47.1000	3.5000	853.7	30.92
36.91	36.25	37.39	3.65	51.0500	3.9500	922.8	34.36





# Shear Wave Velocity Calculations

Duke Power/Cherokee  
Mactec

Geophone Offset: 0.66 Feet  
Source Offset: 9.17 Feet

5/14/2006 06-061sc  
CPT-1309

Test Depth (Feet)	Geophone Depth (Feet)	Waveform Ray Path (Feet)	Incremental Distance (Feet)	Characteristic Arrival Time (ms)	Incremental Time Interval (ms)	Interval Velocity (Ft/Sec)	Interval Depth (Feet)
3.12	2.46	9.49	9.49	16.1500			
6.07	5.41	10.65	1.15	17.0000	0.8500	1356.8	3.93
9.02	8.36	12.41	1.76	18.7500	1.7500	1007.8	6.89
12.14	11.48	14.69	2.28	21.4500	2.7000	845.1	9.92
15.09	14.43	17.10	2.41	25.3500	3.9000	617.1	12.96
18.04	17.38	19.65	2.56	27.2500	1.9000	1345.3	15.91
21.16	20.50	22.46	2.80	31.1500	3.9000	718.9	18.94
24.11	23.45	25.18	2.72	33.4500	2.3000	1184.5	21.98
27.07	26.41	27.95	2.77	36.0000	2.5500	1086.6	24.93
30.02	29.36	30.76	2.80	39.2500	3.2500	863.0	27.88
33.14	32.48	33.75	2.99	42.0000	2.7500	1086.5	30.92
36.09	35.43	36.60	2.85	45.7000	3.7000	770.4	33.95
39.04	38.38	39.46	2.87	49.0000	3.3000	868.3	36.91
42.16	41.50	42.50	3.04	52.2000	3.2000	949.3	39.94
45.11	44.45	45.39	2.89	55.2000	3.0000	962.6	42.98
48.06	47.40	48.28	2.90	58.3500	3.1500	919.2	45.93
51.02	50.36	51.19	2.90	60.6500	2.3000	1261.8	48.88
54.13	53.47	54.25	3.07	63.6000	2.9500	1040.4	51.92
57.09	56.43	57.17	2.91	67.2000	3.6000	809.0	54.95
60.04	59.38	60.08	2.92	69.8500	2.6500	1100.5	57.90
63.32	62.66	63.33	3.24	72.3500	2.5000	1297.7	61.02
66.11	65.45	66.09	2.76	74.7500	2.4000	1150.2	64.05
69.06	68.40	69.01	2.93	77.9500	3.2000	914.2	66.93
72.34	71.68	72.27	3.25	81.3500	3.4000	956.8	70.04
75.13	74.47	75.03	2.77	83.7500	2.4000	1152.9	73.08
78.08	77.42	77.96	2.93	86.6000	2.8500	1028.6	75.95
81.04	80.38	80.90	2.93	89.5000	2.9000	1011.4	78.90
84.15	83.49	84.00	3.10	92.2000	2.7000	1147.2	81.93



# Shear Wave Velocity Calculations

DUKE POWER/CHEROKEE  
MACTEC

Geophone Offset: 0.66 Feet  
Source Offset: 9.17 Feet

06-094sc  
cpt-1320

Test Depth (Feet)	Geophone Depth (Feet)	Waveform Ray Path (Feet)	Incremental Distance (Feet)	Characteristic Arrival Time (ms)	Incremental Time Interval (ms)	Interval Velocity (Ft/Sec)	Interval Depth (Feet)
3.12	2.46	9.49	9.49	15.9000			
6.07	5.41	10.65	1.15	17.4500	1.5500	744.1	3.93
9.02	8.36	12.41	1.76	19.4000	1.9500	904.4	6.89
12.14	11.48	14.69	2.28	22.8500	3.4500	661.4	9.92
15.09	14.43	17.10	2.41	25.9000	3.0500	789.1	12.96
18.04	17.38	19.65	2.56	29.4000	3.5000	730.3	15.91
21.16	20.50	22.46	2.80	32.1500	2.7500	1019.6	18.94
24.11	23.45	25.18	2.72	36.0000	3.8500	707.6	21.98
27.07	26.41	27.95	2.77	39.7500	3.7500	738.9	24.93
30.02	29.36	30.76	2.80	43.3000	3.5500	790.0	27.88
32.32	31.66	32.96	2.20	45.8000	2.5000	879.7	30.51





# Shear Wave Velocity Calculations

DUKE POWER/CHEROKEE

MACTEC

Geophone Offset: 0.66 Feet  
 Source Offset: 9.17 Feet

06-094sc  
 cpt-1321

Test Depth (Feet)	Geophone Depth (Feet)	Waveform Ray Path (Feet)	Incremental Distance (Feet)	Characteristic Arrival Time (ms)	Incremental Time Interval (ms)	Interval Velocity (Ft/Sec)	Interval Depth (Feet)
3.12	2.46	9.49	9.49	17.9000			
6.07	5.41	10.65	1.15	18.9500	1.0500	1098.4	3.93
9.02	8.36	12.41	1.76	21.2500	2.3000	766.8	6.89
12.14	11.48	14.69	2.28	23.9000	2.6500	861.0	9.92
15.09	14.43	17.10	2.41	27.6500	3.7500	641.8	12.96
18.04	17.38	19.65	2.56	30.6000	2.9500	866.5	15.91
21.16	20.50	22.46	2.80	34.1500	3.5500	789.8	18.94
24.11	23.45	25.18	2.72	37.8000	3.6500	746.4	21.98
27.23	26.57	28.11	2.93	41.5500	3.7500	780.2	25.01
30.02	29.36	30.76	2.65	45.0500	3.5000	757.0	27.97
33.14	32.48	33.75	2.99	48.8500	3.8000	786.3	30.92
36.09	35.43	36.60	2.85	52.4500	3.6000	791.8	33.95
39.04	38.38	39.46	2.87	55.6500	3.2000	895.5	36.91
42.16	41.50	42.50	3.04	59.2000	3.5500	855.7	39.94
43.31	42.65	43.62	1.12	60.0500	0.8500	1319.9	42.07



# Shear Wave Velocity Calculations

DUKE POWER/CHEROKEE  
MACTEC

Geophone Offset: 0.66 Feet  
Source Offset: 9.17 Feet

06-094sc  
cpt-1322

Test Depth (Feet)	Geophone Depth (Feet)	Waveform Ray Path (Feet)	Incremental Distance (Feet)	Characteristic Arrival Time (ms)	Incremental Time Interval (ms)	Interval Velocity (Ft/Sec)	Interval Depth (Feet)
3.12	2.46	9.49	9.49	15.9500			
6.07	5.41	10.65	1.15	17.6000	1.6500	699.0	3.93
9.02	8.36	12.41	1.76	19.6500	2.0500	860.3	6.89
12.14	11.48	14.69	2.28	22.4500	2.8000	814.9	9.92
15.09	14.43	17.10	2.41	25.6500	3.2000	752.1	12.96
18.04	17.38	19.65	2.56	29.0500	3.4000	751.8	15.91
21.16	20.50	22.46	2.80	32.0000	2.9500	950.5	18.94
24.11	23.45	25.18	2.72	35.4000	3.4000	801.3	21.98
27.07	26.41	27.95	2.77	39.0500	3.6500	759.1	24.93
30.02	29.36	30.76	2.80	43.0000	3.9500	710.0	27.88
33.14	32.48	33.75	2.99	46.8500	3.8500	776.1	30.92
36.09	35.43	36.60	2.85	50.4500	3.6000	791.8	33.95
39.21	38.55	39.62	3.03	55.0500	4.6000	657.6	36.99
42.32	41.66	42.66	3.04	59.1000	4.0500	750.2	40.10
45.11	44.45	45.39	2.73	62.1000	3.0000	909.2	43.06
48.06	47.40	48.28	2.90	63.6500	1.5500	1868.1	45.93



# Shear Wave Velocity Calculations

DUKE POWER/CHEROKEE  
 MACTEC

Geophone Offset: 0.66 Feet  
 Source Offset: 9.17 Feet

06-094sc  
 cpt-1323

Test Depth (Feet)	Geophone Depth (Feet)	Waveform Ray Path (Feet)	Incremental Distance (Feet)	Characteristic Arrival Time (ms)	Incremental Time Interval (ms)	Interval Velocity (Ft/Sec)	Interval Depth (Feet)
3.12	2.46	9.49	9.49	17.3500			
6.07	5.41	10.65	1.15	17.8000	0.4500	2562.9	3.93
9.02	8.36	12.41	1.76	19.8000	2.0000	881.8	6.89
12.14	11.48	14.69	2.28	22.7500	2.9500	773.5	9.92
15.09	14.43	17.10	2.41	25.7500	3.0000	802.2	12.96
18.04	17.38	19.65	2.56	28.7000	2.9500	866.5	15.91
21.16	20.50	22.46	2.80	33.2500	4.5500	616.2	18.94
24.11	23.45	25.18	2.72	37.4000	4.1500	656.5	21.98
27.07	26.41	27.95	2.77	40.7000	3.3000	839.6	24.93
30.02	29.36	30.76	2.80	43.7500	3.0500	919.5	27.88
33.14	32.48	33.75	2.99	48.0000	4.2500	703.0	30.92
36.09	35.43	36.60	2.85	51.0000	3.0000	950.1	33.95
39.04	38.38	39.46	2.87	54.7500	3.7500	764.1	36.91
42.32	41.66	42.66	3.20	58.0500	3.3000	969.0	40.02
45.11	44.45	45.39	2.73	60.3000	2.2500	1212.2	43.06
48.06	47.40	48.28	2.90	63.3000	3.0000	965.2	45.93
51.02	50.36	51.19	2.90	66.2500	2.9500	983.8	48.88
54.13	53.47	54.25	3.07	69.2500	3.0000	1023.1	51.92
57.09	56.43	57.17	2.91	72.4500	3.2000	910.1	54.95
60.04	59.38	60.08	2.92	75.2500	2.8000	1041.6	57.90
63.48	62.82	63.49	3.41	79.3000	4.0500	841.2	61.10
66.11	65.45	66.09	2.60	81.8000	2.5000	1039.3	64.14
69.06	68.40	69.01	2.93	84.9500	3.1500	928.7	66.93
72.01	71.35	71.94	2.93	87.8000	2.8500	1027.2	69.88
75.13	74.47	75.03	3.09	90.3000	2.5000	1237.0	72.91
78.08	77.42	77.96	2.93	93.0000	2.7000	1085.7	75.95
81.04	80.38	80.90	2.93	95.4500	2.4500	1197.1	78.90
84.15	83.49	84.00	3.10	97.7000	2.2500	1376.6	81.93





# Shear Wave Velocity Calculations

DUKE POWER/CHEROKEE  
MACTEC

Geophone Offset: 0.66 Feet  
Source Offset: 9.17 Feet

06-094sc  
cpt-1324b

Test Depth (Feet)	Geophone Depth (Feet)	Waveform Ray Path (Feet)	Incremental Distance (Feet)	Characteristic Arrival Time (ms)	Incremental Time Interval (ms)	Interval Velocity (Ft/Sec)	Interval Depth (Feet)
3.12	2.46	9.49	9.49	17.4500			
6.07	5.41	10.65	1.15	18.2000	0.7500	1537.7	3.93
9.02	8.36	12.41	1.76	20.4500	2.2500	783.8	6.89
12.14	11.48	14.69	2.28	23.1500	2.7000	845.1	9.92
15.09	14.43	17.10	2.41	26.4000	3.2500	740.5	12.96
18.04	17.38	19.65	2.56	28.8500	2.4500	1043.3	15.91
21.16	20.50	22.46	2.80	32.6500	3.8000	737.9	18.94
24.11	23.45	25.18	2.72	36.0000	3.3500	813.2	21.98
27.07	26.41	27.95	2.77	39.0000	3.0000	923.6	24.93
30.02	29.36	30.76	2.80	42.2000	3.2000	876.4	27.88
33.14	32.48	33.75	2.99	45.6500	3.4500	866.0	30.92
36.09	35.43	36.60	2.85	49.0000	3.3500	850.9	33.95
39.37	38.71	39.78	3.18	52.0500	3.0500	1044.2	37.07
42.16	41.50	42.50	2.72	54.5500	2.5000	1087.4	40.10
45.11	44.45	45.39	2.89	57.6000	3.0500	946.8	42.98
48.06	47.40	48.28	2.90	60.4000	2.8000	1034.1	45.93
51.02	50.36	51.19	2.90	63.2500	2.8500	1018.3	48.88
54.13	53.47	54.25	3.07	66.3000	3.0500	1006.3	51.92
57.09	56.43	57.17	2.91	69.8500	3.5500	820.4	54.95
60.04	59.38	60.08	2.92	72.4500	2.6000	1121.7	57.90
63.16	62.50	63.17	3.08	75.6500	3.2000	963.1	60.94
66.11	65.45	66.09	2.92	78.7500	3.1000	942.9	63.97
69.06	68.40	69.01	2.93	81.2000	2.4500	1194.0	66.93
72.01	71.35	71.94	2.93	84.1500	2.9500	992.4	69.88
75.13	74.47	75.03	3.09	86.7000	2.5500	1212.7	72.91
77.26	76.60	77.15	2.12	88.5000	1.8000	1176.1	75.54



# Shear Wave Velocity Calculations

DUKE POWER/CHEROKEE

MACTEC

Geophone Offset: 0.66 Feet  
 Source Offset: 1.67 Feet

06-094sc  
 cpt-1325

Test Depth (Feet)	Geophone Depth (Feet)	Waveform Ray Path (Feet)	Incremental Distance (Feet)	Characteristic Arrival Time (ms)	Incremental Time Interval (ms)	Interval Velocity (Ft/Sec)	Interval Depth (Feet)
3.12	2.46	2.97	2.97	15.8500			
6.07	5.41	5.66	2.69	16.7500	0.9000	2989.8	3.93
9.02	8.36	8.53	2.87	19.2500	2.5000	1146.4	6.89
12.14	11.48	11.60	3.07	22.3000	3.0500	1007.4	9.92
15.09	14.43	14.53	2.93	25.1500	2.8500	1027.4	12.96
18.04	17.38	17.46	2.94	28.0500	2.9000	1012.6	15.91
21.16	20.50	20.57	3.10	31.6000	3.5500	874.6	18.94
24.11	23.45	23.51	2.94	34.9000	3.3000	892.2	21.98
27.07	26.41	26.46	2.95	37.9000	3.0000	982.0	24.93
30.02	29.36	29.41	2.95	40.8000	2.9000	1016.4	27.88
33.30	32.64	32.68	3.28	44.4000	3.6000	910.0	31.00
36.09	35.43	35.47	2.79	47.4500	3.0500	913.2	34.03
40.03	39.37	39.40	3.93	50.1000	2.6500	1484.2	37.40



# Shear Wave Velocity Calculations

DUKE POWER/CHEROKEE

MACTEC

Geophone Offset: 0.66 Feet

Source Offset: 9.17 Feet

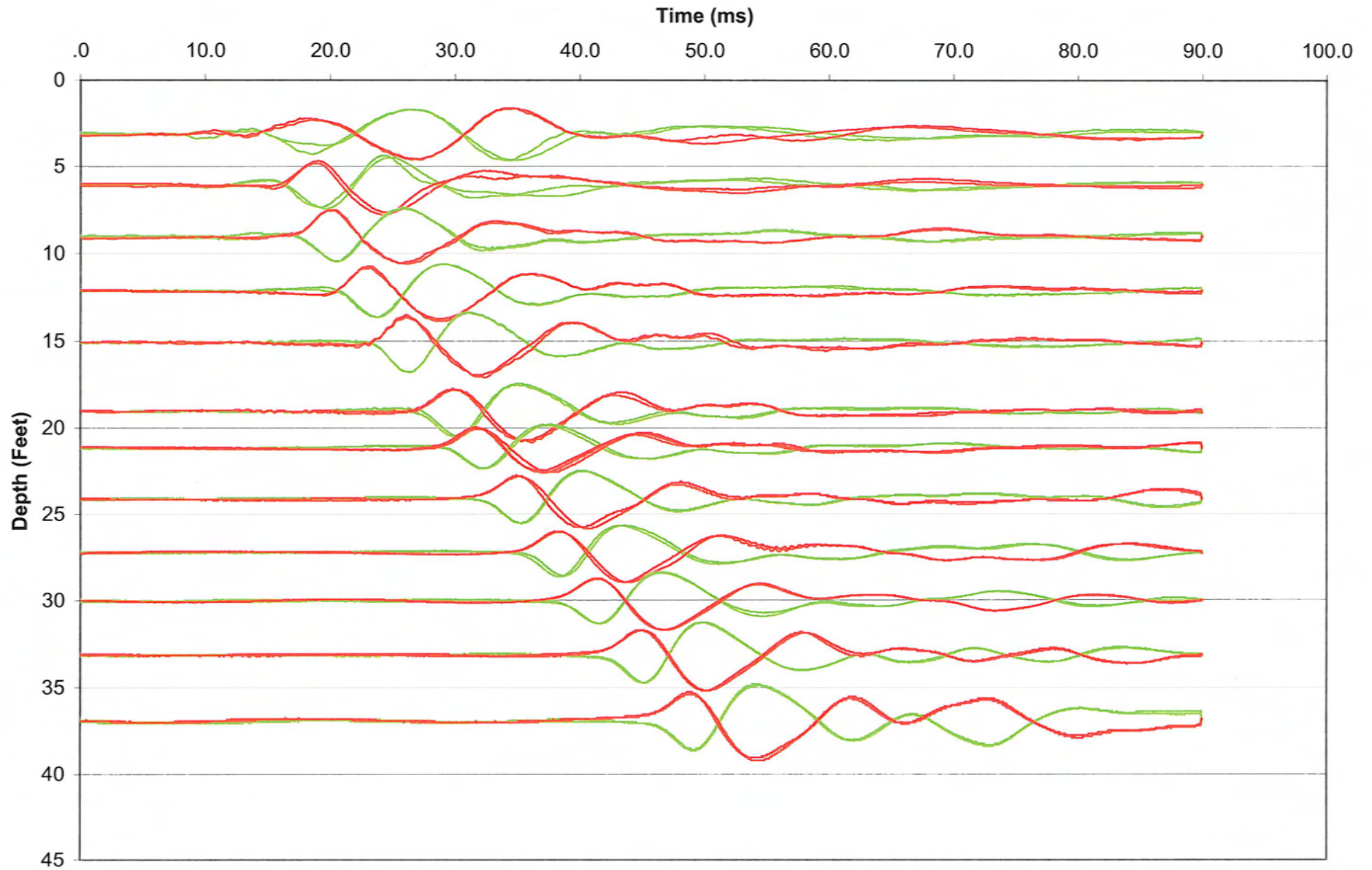
06-094sc

cpt-1325a

Test Depth (Feet)	Geophone Depth (Feet)	Waveform Ray Path (Feet)	Incremental Distance (Feet)	Characteristic Arrival Time (ms)	Incremental Time Interval (ms)	Interval Velocity (Ft/Sec)	Interval Depth (Feet)
43.14	42.48	43.46	43.46	56.3000			
46.10	45.44	46.35	2.89	59.3500	3.0500	947.7	43.96
49.05	48.39	49.25	2.90	61.9000	2.5500	1136.4	46.91
51.34	50.68	51.51	2.26	64.7000	2.8000	806.5	49.54
54.63	53.97	54.74	3.23	67.5500	2.8500	1133.9	52.33
55.12	54.46	55.22	0.49				54.21



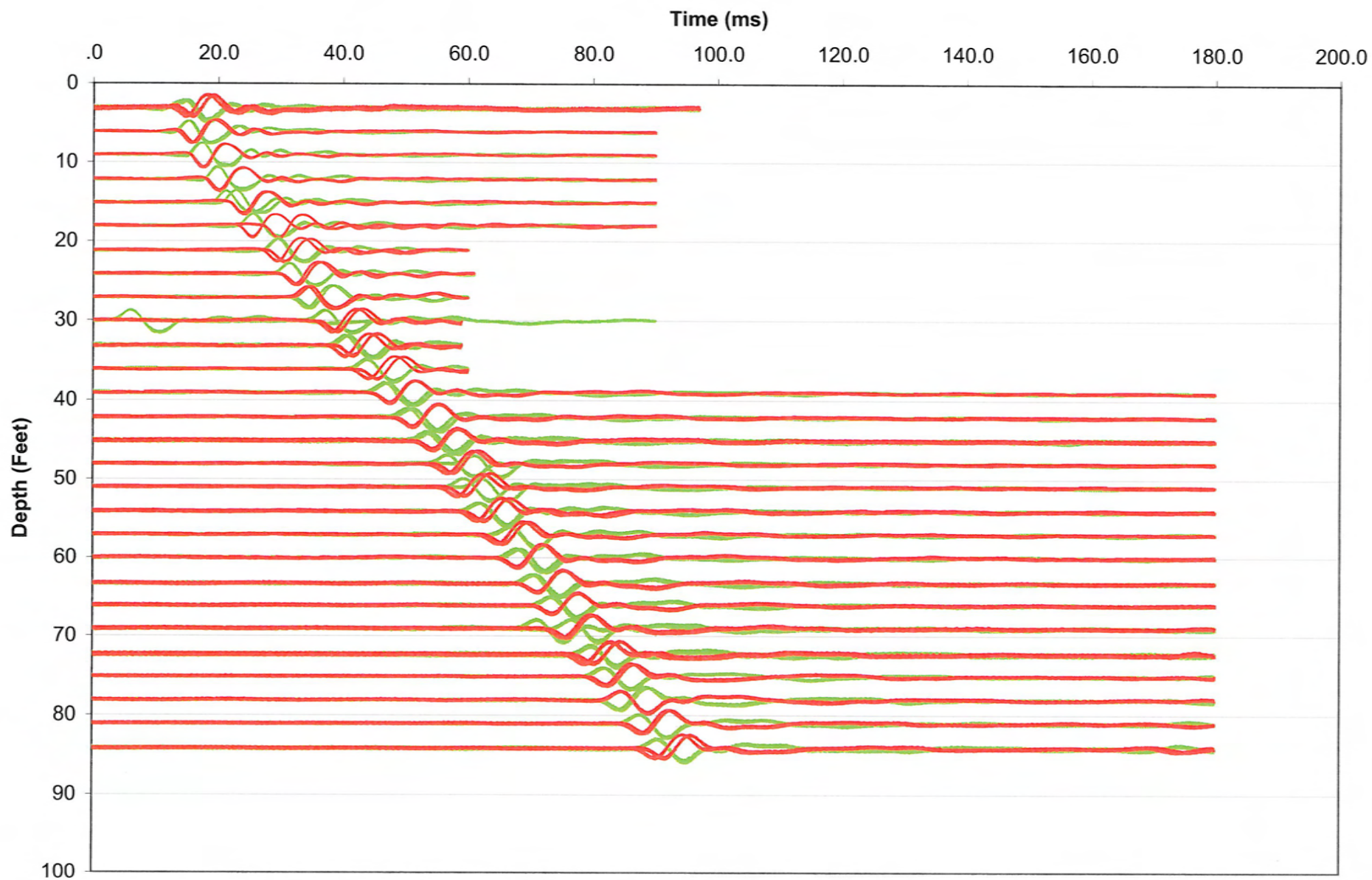
### Waveforms for sounding cpt-1308b







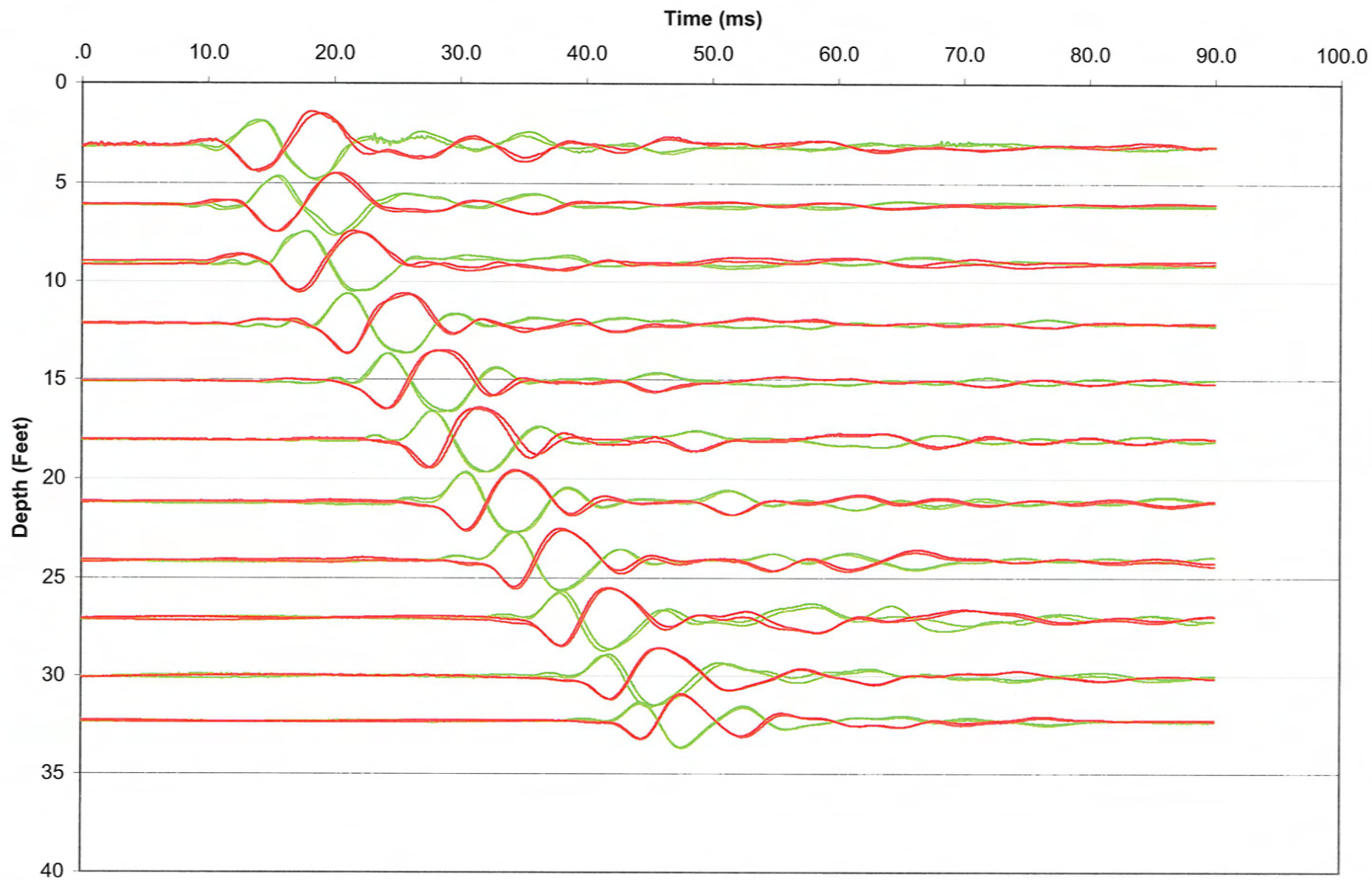
### Waveforms for sounding cpt-1309





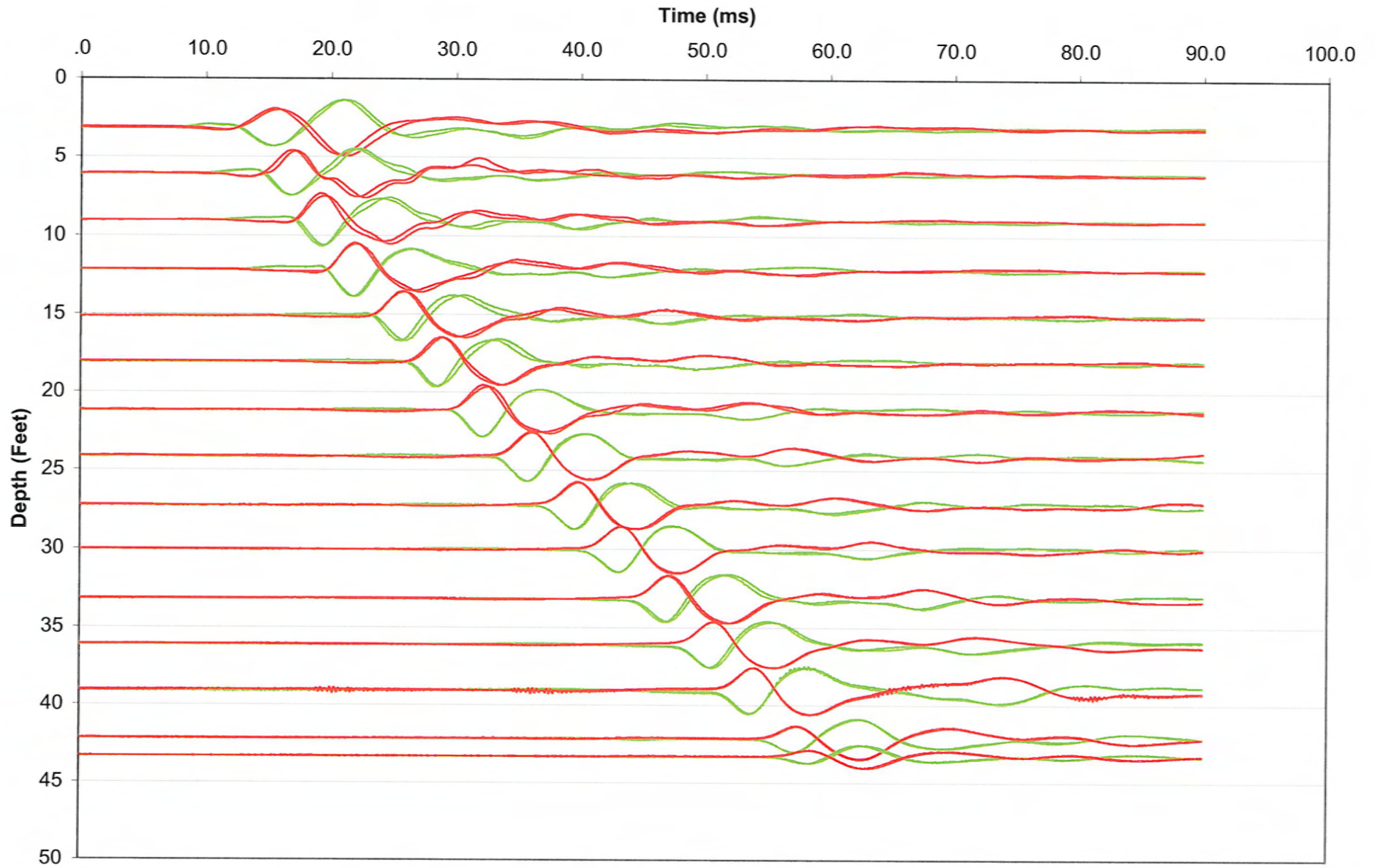


### Waveforms for sounding cpt-1320



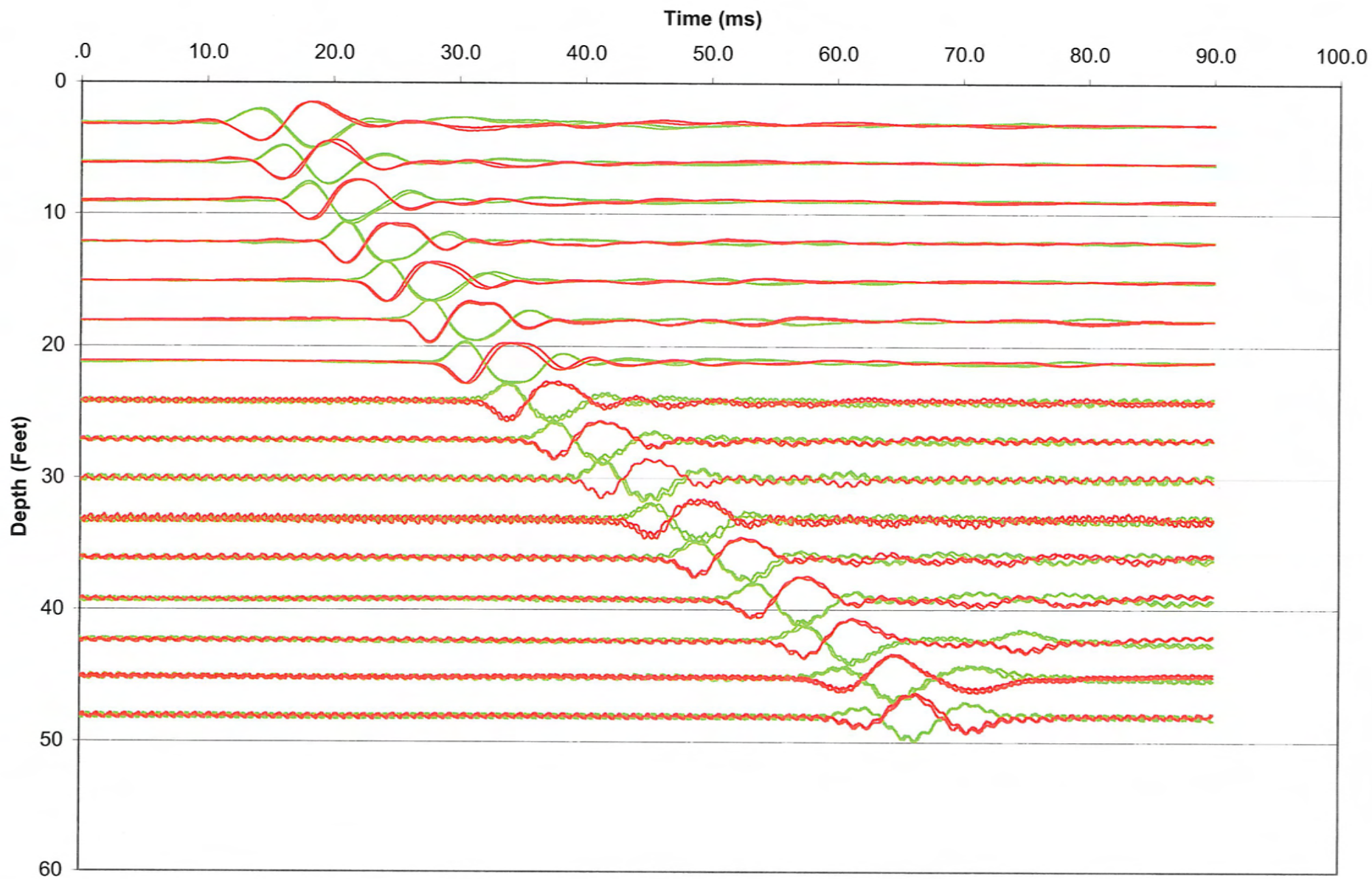


### Waveforms for sounding cpt-1321





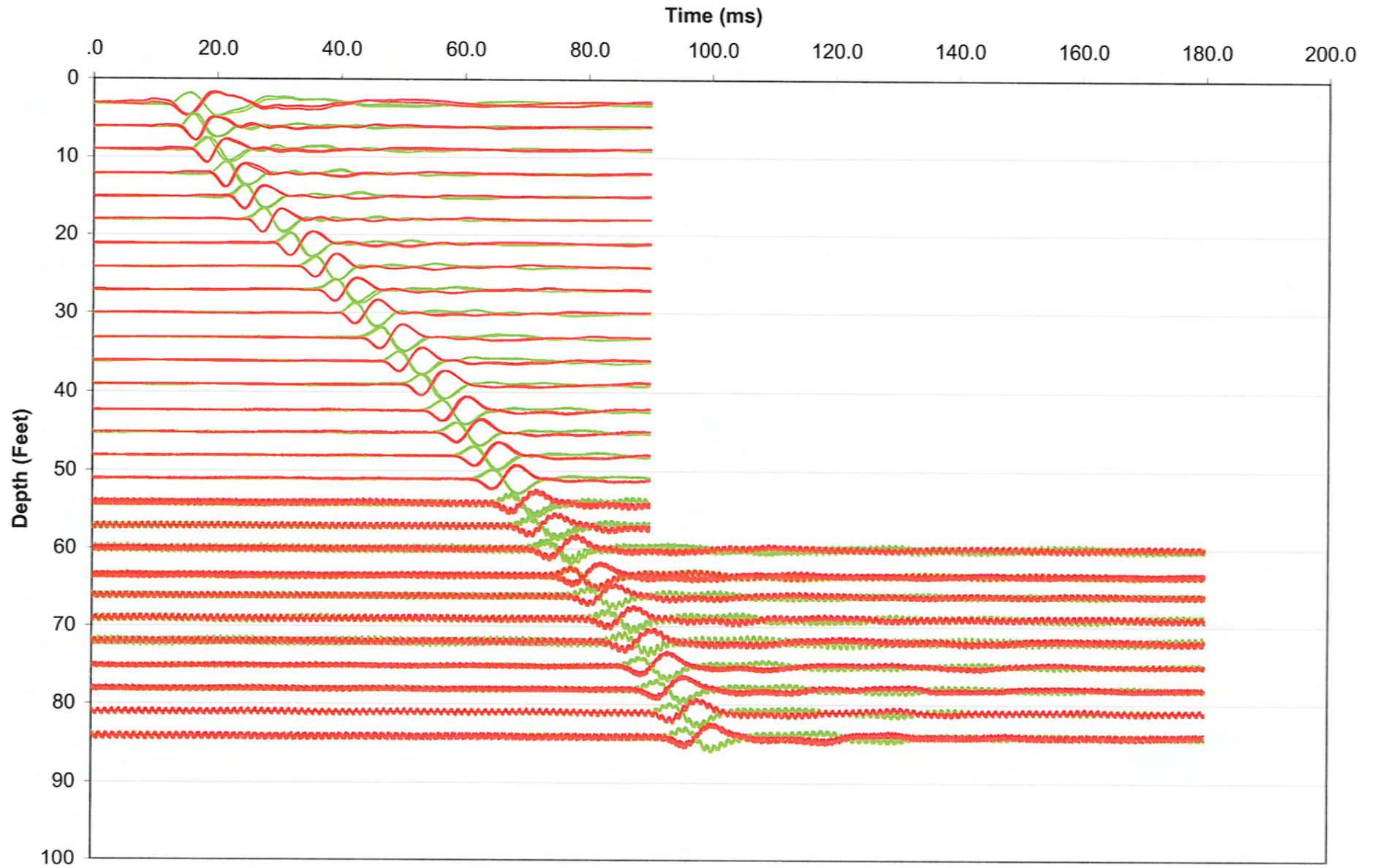
### Waveforms for sounding cpt-1322





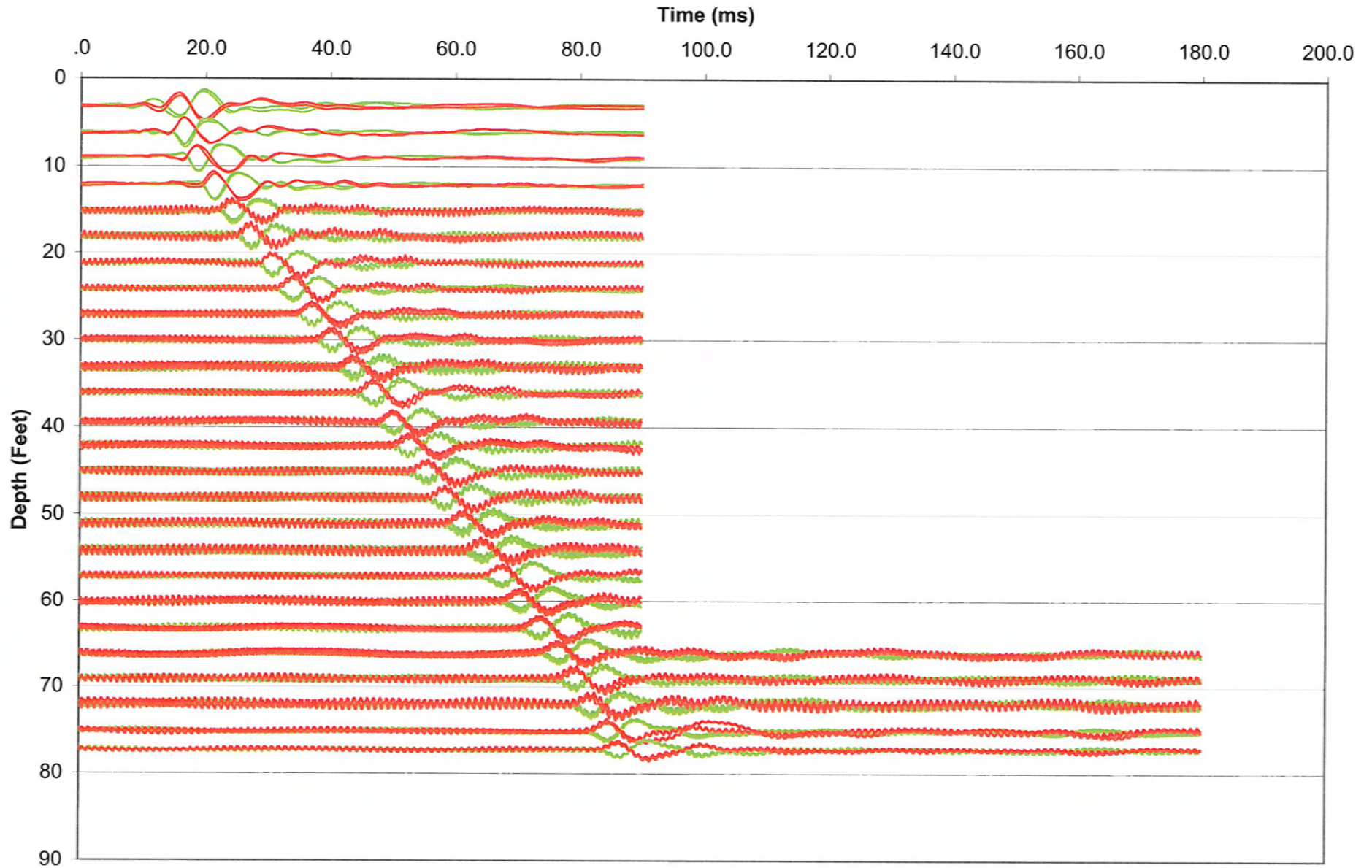


### Waveforms for sounding cpt-1323





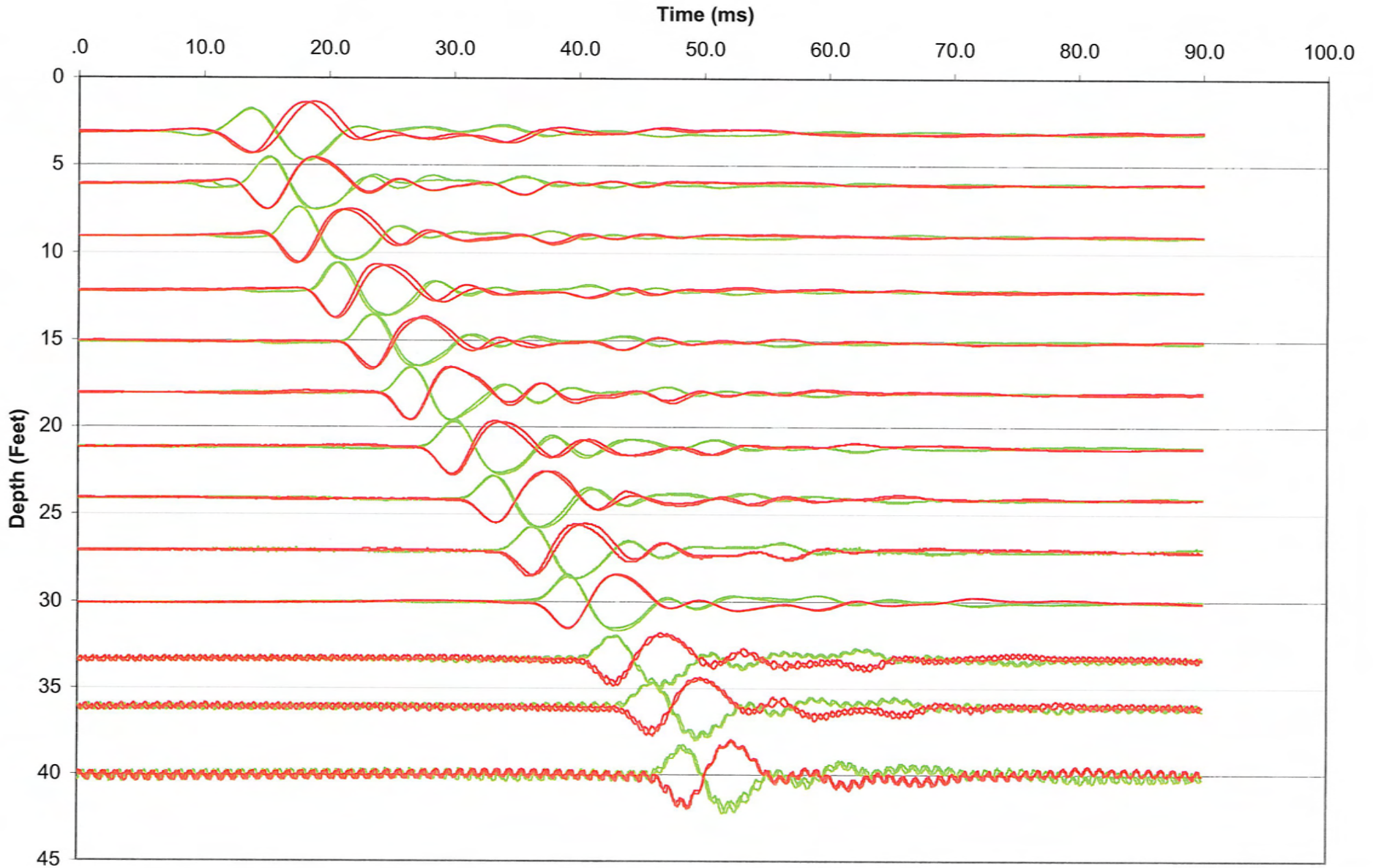
### Waveforms for sounding cpt-1324b





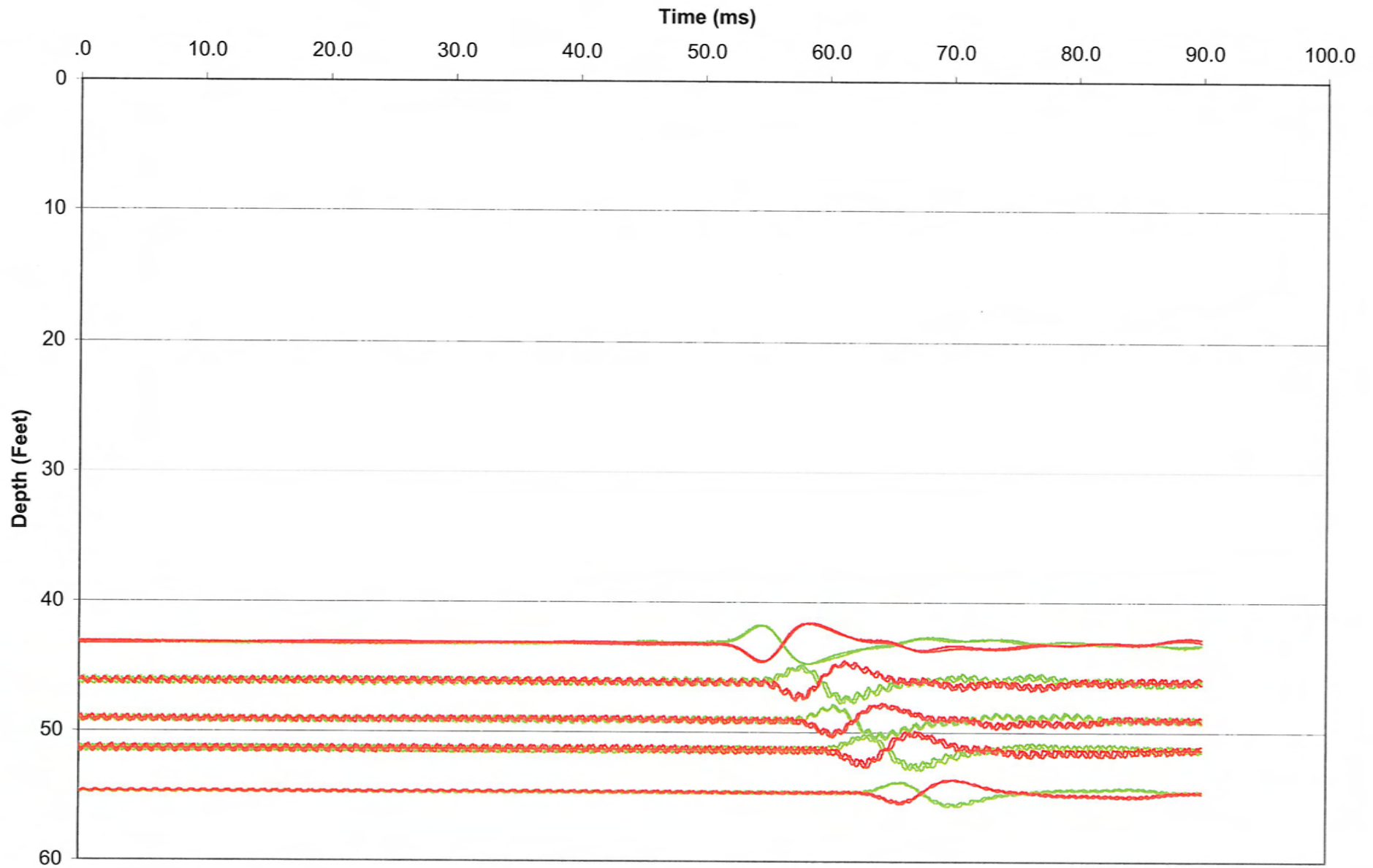


### Waveforms for sounding cpt-1325






### Waveforms for sounding cpt-1325a



**APPENDIX 2AA  
ATTACHMENT 6 – LEE NUCLEAR STATION GEOTECHNICAL  
BORING LOGS, 2012 EXPLORATION**

This attachment contains the seven geotechnical boring logs from the 2012 geotechnical investigation supporting Lee Units 1 and 2. This attachment supplements the geotechnical boring logs presented in Attachment 1.



Project Name and Job Number Lee Nuclear Station COL 6234 - 12 - 0050				ROCK LOG - Boring No. B-2000	
Type and Diameter of Boring Rock core / HQ / 3 inch		Boring Location Unit 1 NI N 1166027 E 1846302		Total Depth 126.0	
Drilling Contractor and Rig AMEC / J. Landeros / CME 550 X		Elevation and Datum 544.5 feet MSL		Ground Water Depth 0 feet	
Casing Size and Depth NA		Length of Core Barrel and Bit 8.6 feet		No. of Core Boxes 12	
		Borehole Inclination -90		Logged by M. Harvey	
		Reviewed by / Date M. Gray 10/17/12		Date Started 10/8/12	
		Reviewed by / Date M. Gray 11/19/12		Date Completed 10/12/12	

Depth (feet)	Lithology	Run No.	Recovery / Cut	% RQD	Weathering	Strength	In-Situ Testing	Lithology	Remarks	Elevation (feet)
0								Concrete; gray (5Y 6/1) with rebar removed with 6 inch thin wall bit from 0 to 4 ft.		544
1										543
2										542
3										541
4								Concrete; gray (6/N).	Begin rock core drilling at 4 ft, RQD is applicable to rock only.	540
5		1	5.0							539
6			5.0							538
7										537
8										536
9										535
10								META-DIORITE; dark gray (3.5/N), CONTINUOUS ROCK.	Concrete to rock interface at 9.7 ft.	534
11		2	5.0	67	SW	R3				533
12			5.0							532
13										531
14					SW			META-GRANODIORITE; gray (6/N).		530
15										529
16		3	5.0	94	MW	R3				528
17			5.0							527
18					SW	R5				526
19										525
20										524
21		4	4.8	94	MW	R3				523
22			5.0							522
23					SW	R4				521
24										520
25										519
26		5	5.0	100	SW	R4 to R5		At 26.7 ft., quartz vein, 2 inch, dip 54°.		518
27			5.0							517
28										516
29										515
30										514
31		6	4.9	94	SW to F	R5				513
32			5.0							512
33										511
34										510
35										509
36		7	5.0	100	SW to F	R5				508
37			5.0							507
38										506
39										505
40										505

Project Name and Job Number  
 Lee Nuclear Station COL  
 6234 - 12 - 0050



ROCK LOG - Boring No. B-2000

Depth (feet)	Lithology	Run No.	Recovery / Cut	% RQD	Weathering	Strength	In-Situ Testing	Lithology	Remarks	Elevation (feet)	
40										504	
41		8	5.0 / 5.0	100	F	R5		META-GRANODIORITE; gray (6/N).		503	
42										502	
43										501	
44										500	
45										499	
46		9	5.0 / 5.0	100	F	R5				498	
47										497	
48										496	
49										495	
50										494	
51		10	5.0 / 5.0	100	F	R5				493	
52										492	
53										491	
54										490	
55								META-GRANODIORITE; gray (6/N) and light red (2.5YR 5/6), and light gray (7/N), quartz and pink feldspar.	End of day 10/9/12 Start of day 10/10/12; water level at 0 ft.	489	
56		11	4.9 / 5.0	97	SW to F	R5				488	
57										487	
58										486	
59								META-GRANODIORITE; gray (6/N), weathering visible on fracture surfaces.		485	
60										484	
61		12	5.0 / 5.0	88	SW to F	R5				483	
62										482	
63										481	
64									63.0 - 64.8 ft - 100% water loss.	480	
65								META-GRANODIORITE; gray (6/N).		479	
66		13	5.0 / 5.0	96	F	R5				478	
67										477	
68										476	
69										475	
70										474	
71		14	4.8 / 5.0	88	SW	R5				473	
72										472	
73										471	
74								META-GRANODIORITE; gray (6/N) and light red (2.5YR 6/8), quartz and pink feldspar. META-GRANODIORITE; white (8/N), 98% quartz	74 - 78.2 ft; slow progress	470	
75		15	1.0 / 1.0	100	F	R6				469	
76		16	2.0 / 2.0	100	F						468
77		17	1.0 / 1.0	100	F						467
78		18	1.0 / 1.0	100	F					466	
79								META-GRANODIORITE; gray (6/N).	End of day 10/10/12 Start of day 10/11/12; water	465	
80										465	

Project Name and Job Number  
 Lee Nuclear Station COL  
 6234 - 12 - 0050



ROCK LOG - Boring No. B-2000


Depth (feet)	Lithology	Run No.	Recovery / Cut	% RQD	Weathering	Strength	In-Situ Testing	Lithology	Remarks	Elevation (feet)
80									level at 0.2 ft.	464
81		19	5.0 / 5.0	100	F	R5		META-GRANODIORITE; white (8/N), light red (2.5YR 6/6) with gray (5/N), decreasing pink feldspar content with depth.	78.2 ft; Sharpen bit.	463
82										462
83										461
84										460
85								META-GRANODIORITE; gray (6/N).		459
86		20	5.0 / 5.0	98	F	R5				458
87										457
88								At 88.4 ft., quartz vein, dip 54°.		456
89										455
90		21	3.0 / 3.0	100		R5		META-GRANODIORITE; gray (6/N).		454
91					F			At 90-92.7 ft., quartz vein; 1.5 to 0.5 inch, dip near vertical.		453
92									92 ft; 100% water loss	452
93		22	2.0 / 2.0	100						451
94										450
95										449
96		23	5.0 / 5.0	91	F	R5				448
97								At 97.2-97.4 ft., quartz vein with pink feldspar.		447
98										446
99										445
100								META-GRANODIORITE; gray (6/N).		444
101		24	5.0 / 5.0	98	F	R5				443
102										442
103								At 102.5-103.1 ft., quartz vein.		441
104										440
105										439
106		25	5.0 / 5.0	94	F	R5				438
107										437
108										436
109										435
110										434
111		26	5.0 / 5.0	94	F	R5				433
112										432
113									Drill bit dull.	431
114									End of day 10/11/12.	430
115								At 114.5 ft., quartz vein, dip 60°.	Start of day 10/12/12; water level at 0.15 ft.	429
116		27	5.0 / 5.0	100	F	R5				428
117										427
118								At 117-117.7 ft., META-QUARTZDIORITE, dip 60°.		426
119								META-DIORITE; dark gray (4/N).		425
120										425

Project Name and Job Number  
 Lee Nuclear Station COL  
 6234 - 12 - 0050



ROCK LOG - Boring No. B-2000

Depth (feet)	Lithology	Run No.	Recovery / Cut	% RQD	Weathering	Strength	In-Situ Testing	Lithology	Remarks	Elevation (feet)
120										424
121		28	5.0 5.0	100	F	R5		META-DIORITE; dark gray (4/N).		423
122										422
123										421
124										420
125		29	2.0 2.0	100	F	R5				419
126										418
127										417
128										416
129								Total Depth 126.0 ft. Groundwater encountered at 0 feet during drilling. Borehole backfilled with grout on 10/23/12.		415
130										414
131										413
132										412
133										411
134										410
135										409
136										408
137										407
138										406
139										405
140										404
141										403
142										402
143										401
144										400
145										399
146										398
147										397
148										396
149										395
150										394
151										393
152										392
153										391
154										390
155										389
156										388
157										387
158										386
159										385
160										385

Project Name and Job Number Lee Nuclear Station COL 6234 - 12 - 0050				ROCK LOG - Boring No. B-2001	
Type and Diameter of Boring Rock core / HQ / 3 inch		Boring Location Unit 1 NI N 1165894 E 1846423		Total Depth 100.5	
Drilling Contractor and Rig TRI State Drilling / CME 75 / CME 55		Elevation and Datum 544.5 feet MSL		Ground Water Depth 0 feet	
Casing Size and Depth NA		Length of Core Barrel and Bit 8.6 feet		No. of Core Boxes 9	
		Borehole Inclination -90		Logged by M. Flanik	
		Reviewed by / Date M. Gray 10/17/12		Date Started 10/13/12	
		Reviewed by / Date M. Gray 11/19/12		Date Completed 10/16/12	

Depth (feet)	Lithology	Run No.	Recovery / Cut	% RQD	Weathering	Strength	In-Situ Testing	Lithology	Remarks	Elevation (feet)
0								Concrete with rebar removed using 6 inch thin wall bit from 0 to 4 ft.		544
1										543
2										542
3										541
4		1	0.5						Begin rock coring at 4 ft; RQD is applicable to rock only.	540
5			0.5					META-DIORITE; black (2.5/N), fine grained, few quartz veins, CONTINUOUS ROCK.	Concrete to rock interface at 4.8 ft.	539
6		2	5.0	80	F	R3				538
7			5.0							537
8										536
9										535
10		3	2.6	88	F	R4		META-DIORITE; greenish black (2.5/1 10Y), fine grained, few quartz veins.		534
11			2.6							533
12										532
13		4	2.4	88	F	R5				531
14			2.4							530
15								META-DIORITE; very dark greenish gray (3/1 10GY), few thin quartz veins, thicker 14.5 - 15 ft.		529
16										528
17		5	5.0	71	SW	R5				527
18			5.0							526
19									Fluid color changes from gray to brown and back to gray.	525
20										524
21								META-DIORITE; very dark greenish gray (3/1 10GY), with thin quartz veins.		523
22		6	5.0	94	F	R5				522
23			5.0							521
24										520
25										519
26										518
27		7	5.0	100	F	R5				517
28			5.0							516
29										515
30										514
31		8	2.2	80	F	R5				513
32			2.2							512
33		9	0.7	100	F	R5		META-GRANODIORITE; bluish gray (6/1 10B), medium grained.	End of day 10/13/12	511
34		10	0.7	89	F	R5			Start of day 10/14/12; Water level at 0 ft.	510
35		11	0.8	100	F	R5			Drilling water changed from gray to bluish gray.	509
36			0.9						"Deglaze" bit.	508
37			1.2							507
38			1.2	89	F	R5				506
39			1.4							505
40			1.4							
		13	2.3	85	F	R5			"Deglaze" bit.	
			2.7							
		14	0.3	100	F	R5				
		15	0.3	100	F	R5				

Project Name and Job Number Lee Nuclear Station COL 6234 - 12 - 0050		<b>ROCK LOG - Boring No. B-2001</b>
--	--	-------------------------------------


Depth (feet)	Lithology	Run No.	Recovery / Cut	% RQD	Weathering	Strength	In-Situ Testing	Lithology	Remarks	Elevation (feet)
40										504
41			0.6 0.6						"Deglaze" bit.	503
42		16	4.9 5.0	88	F	R5			"Deglaze" bit.	502
43										501
44										500
45										499
46					SW	R4		META-GRANODIORITE; dark greenish gray (4/1 10G), fine grained, quartz vein with calcite, sheared along foliation.		498
47		17	4.9 5.0	76				META-GRANODIORITE; dark bluish gray (4/1 5PB), medium grained, with quartz veins.		497
48										496
49									Fluid color changes from light gray to dark gray.	495
50										494
51					F	R5				493
52		18	5.0 5.0	88						492
53										491
54										490
55								META-GRANODORITE, dark bluish gray (4/1 5PB), medium grained.	End of day 10/14/12	489
56								At 54.5-55.5 ft., quartz vein, dip 75°.	Start of day 10/15/12; Water level at 0.05 ft.	488
57		19	4.8 5.0	96	F	R5			"Deglaze" bit.	487
58									"Deglaze" bit.	486
59										485
60		20	1.2 1.2	100	F	R5		META-DIORITE; dark greenish black (2.5/1 10G), fine grained.	"Deglaze" bit.	484
61										483
62								META-GRANODIORITE; dark bluish gray (4/1 5PB), medium grained, few quartz veins.		482
63		21	3.8 3.8	89	F	R5		META-GRANODORITE; dark bluish gray (4/1 5PB), medium grained, with vertical quartz veins.		481
64										480
65								META-GRANODORITE; dark bluish gray (4/1 5PB), medium grained.	0.4 ft. of Run 21 recovered with Run 22.	479
66		22	4.7 4.7	100	F	R5				478
67										477
68										476
69										475
70		23	0.3 0.3		F	R5			Inner barrel full, pull out.	474
71										473
72		24	5.0 5.0	100	F	R5				472
73										471
74										470
75		25	1.1 1.1	100	F	R5		At 74.2-74.5 ft., quartz veins.	Tube locks up, pull rod.	469
76								META-GRANODIORITE; dark bluish gray (4/1 5PB), medium grained.		468
77								META-GRANODIORITE; dark bluish gray (4/1 5PB), medium grained, few quartz veins.		467
78		26	3.9 3.9	76	F	R5			"Deglaze" bit.	466
79										465
80										465

Project Name and Job Number  
 Lee Nuclear Station COL  
 6234 - 12 - 0050



ROCK LOG - Boring No. B-2001

Depth (feet)	Lithology	Run No.	Recovery / Cut	% RQD	Weathering	Strength	In-Situ Testing	Lithology	Remarks	Elevation (feet)
80		27	1.1	86	F	R5			Blocked up	464
81		28	1.1	100	F	R5				463
82			0.8							462
83		29	3.1	82	F	R5			Blocked up; top of core rounded. Change bit. End of day 10/15/12 Start of day 10/16/12; water level at 0.0 ft.	461
84			3.1							460
85								At 84.2 ft., META-DIORITE vein. META-GRANODIORITE; dark bluish gray (4/1 5PB) medium grained, few dark veins, trace dark biotite porphroblast.		459
86										458
87		30	4.8 5.0	94	F	R5			"Deglaze" bit.	457
88										456
89										455
90										454
91										453
92		31	5.0 5.0	83	F	R5				452
93										451
94										450
95										449
96		32	3.0 3.0	100	F	R5				448
97										447
98									Inner barrel blocked. Pull out and change bit.	446
99		33	2.8 3.0	93	F	R5				445
100										444
101										443
102										442
103										441
104								Total Depth 100.5 ft. Groundwater encountered at 0 feet during drilling. Borehole backfilled with grout on 10/24/12.		440
105										439
106										438
107										437
108										436
109										435
110										434
111										433
112										432
113										431
114										430
115										429
116										428
117										427
118										426
119										425
120										425

Project Name and Job Number Lee Nuclear Station COL 6234 - 12 - 0050				ROCK LOG - Boring No. B-2002	
Type and Diameter of Boring Rock core / HQ / 3 inch		Boring Location Unit 1 NI N 1165782 E 1846365		Total Depth 225.6	
Drilling Contractor and Rig AMEC / L. Carter / CME750 X		Elevation and Datum 558.8 feet MSL		Ground Water Depth 12.5 feet	
Casing Size and Depth NA		Length of Core Barrel and Bit 8.6 feet		No. of Core Boxes 15	
		Borehole Inclination -90		Logged by R. Ortiz	
		Reviewed by / Date M. Gray 10/17/12			
		Reviewed by / Date M. Gray 11/19/12			

Depth (feet)	Lithology	Run No.	Recovery / Cut	% RQD	Weathering	Strength	In-Situ Testing	Lithology	Remarks	Elevation (feet)
0								Concrete with rebar removed using 6 inch thin wall bit from 0 to 2.9 ft.		558
1										557
2								Fill Concrete (unreinforced).	Begin rock core drilling at 2.9 ft. RQD applicable to rock only.	556
3										555
4		1	2.7 / 2.7							554
5										553
6										552
7								META-GRANODIORITE; bluish gray (5PB 5/1) to dark bluish gray (5PB 4/1), medium grained, massive, close to very closely spaced healed fractures dip 60°, healed fractures may be along dominant foliation orientation, CONTINUOUS ROCK.	Concrete to rock interface at 6.6 ft.	551
8		2	4.8 / 4.8	92	F	R5				550
9										549
10										548
11			0.4					Not Recovered - See remarks.	The drill bit damaged at end of run 2, (10.4 ft), 0.2 ft of core left in hole. Unable to continue until bit pieces were removed from borehole. Tricone bit used to advance from 10.4 to 10.8 ft. No core recovery possible.	547
12										546
13		3	4.8 / 4.8	96	F	R5				545
14										544
15										543
16										542
17										541
18		4	5.0 / 5.0	100	F	R5				540
19										539
20										538
21								META-GRANODIORITE; bluish gray (5PB 5/1) to dark bluish gray (5PB 4/1), medium grained, massive, moderately close foliation (old healed fractures) dip 60°.		537
22										536
23		5	5.0 / 5.0	100	F	R5				535
24										534
25										533
26										532
27										531
28		6	5.0 / 5.0	58	F	R5			28 ft; 100% water loss.	530
29										529
30										528
31									End of day 10/13/12	527
32									Start of day 10/14/12; water level at 14 ft.	526
33		7	5.0 / 5.0	100	F	R5			33 ft: 100% water loss	525
34										524
35										523
36										522
37									36.6 ft: "dry sharpen" bit	521
38		8	5.0 / 5.0	92	F	R5			38 ft: "dry sharpen" bit	520
39										519
40										519



Project Name and Job Number Lee Nuclear Station COL 6234 - 12 - 0050		<b>ROCK LOG - Boring No. B-2002</b>
--	--	-------------------------------------

Depth (feet)	Lithology	Run No.	Recovery / Cut	% RQD	Weathering	Strength	In-Situ Testing	Lithology	Remarks	Elevation (feet)
40										518
41						R3		At 39.8-40.4 ft., META-DIORITE; greenish black (10BG 2.5/1), fine grained, massive, sharp 80° dipping upper contact, olive yellow (2.5Y 6/8), tight.	Run 9 may be short 0.1 ft due to slight change in rig height. 40.8 ft; Switch to Series #2 bit.	517
42		9	4.4 / 5.0	70	F					516
43						R5				515
44										514
45										513
46										512
47								At 47.1-48.1 ft., quartz vein, 4mm to 5cm thick, dip 80°		511
48		10	5.0 / 5.0	100	F	R5				510
49										509
50										508
51										507
52		11	3.0 / 3.0	100		R5		META-GRANODIORITE; bluish gray (5PB 5/1), medium grained, massive, close spaced healed fractures (foliation), dip 60°.		506
53					F			META-DIORITE; greenish black (10BG 2.5/1), fine grained, massive.		505
54		12	1.5 / 2.0	75				META-GRANODIORITE; bluish gray (5PB 5/1), medium grained, massive, close spaced healed fractures (foliation), dip 60°.	Run 12 recovered 1.5 ft; lower 0.5 ft of core fell out and wedged in hole; not retrieved by run 13.	504
55								META-DIORITE; greenish black (10BG 2.5/1), fine grained, massive.		503
56								META-GRANODIORITE; bluish gray (5PB 5/1), medium grained, massive, close spaced healed fractures (foliation), dip 60°.		502
57										501
58		13	5.0 / 5.0	98	F	R5				500
59										499
60										498
61										497
62										496
63		14	5.0 / 5.0	98	F	R5		META-DIORITE; dark bluish gray (5PB 4/1), fine grained, massive.		495
64								META-GRANODIORITE; bluish gray (5PB 5/1), medium grained, massive, close spaced healed fractures (foliation), dip 60°.		494
65										493
66								At 66.2-67.2 ft., healed brecciated zone, quartz veins fill in void spaces.	Lower 0.5 ft. of core is damaged trying to remove from core barrel.	492
67										491
68		15	5.0 / 5.0	94	F	R5				490
69								META-DIORITE; greenish black (10BG 2.5/1), fine grained, massive, moderately close spaced quartz veins.		489
70										488
71										487
72								At 71.6 ft., 6 cm wide healed fracture, healed with quartz and calcite open void space with small quartz and calcite crystals and pyrite.		486
73		16	5.0 / 5.0	100	F	R5				485
74										484
75										483
76								META-DIORITE to META-QUARTZDIORITE; fine to medium grained.		482
77										481
78		17	5.0 / 5.0	100	F	R5		META-DIORITE; greenish black (10BG 2.5/1), fine grained, massive, moderately close spaced quartz veins to 79 ft.		480
79										479
80										

Project Name and Job Number  
 Lee Nuclear Station COL  
 6234 - 12 - 0050



ROCK LOG - Boring No. B-2002

Depth (feet)	Lithology	Run No.	Recovery / Cut	% RQD	Weathering	Strength	In-Situ Testing	Lithology	Remarks	Elevation (feet)
80										478
81										477
82										476
83		18	5.0 5.0	100	F	R5				475
84										474
85										473
86										472
87										471
88		19	5.0 5.0	100	F	R5				470
89										469
90										468
91										467
92										466
93		20	5.0 5.0	90	F	R5				465
94										464
95										463
96										462
97										461
98		21	5.0 5.0	100	F	R5				460
99										459
100										458
101										457
102										456
103		22	5.0 5.0	98	F	R5				455
104										454
105										453
106										452
107										451
108		23	5.0 5.0	98	F	R5				450
109										449
110										448
111										447
112										446
113		24	5.0 5.0	100	F	R5				445
114										444
115										443
116										442
117										441
118		25	3.6 3.6	97	F	R5				440
119										439
120			1.4							439

Project Name and Job Number  
 Lee Nuclear Station COL  
 6234 - 12 - 0050



ROCK LOG - Boring No. B-2002

Depth (feet)	Lithology	Run No.	Recovery / Cut	% RQD	Weathering	Strength	In-Situ Testing	Lithology	Remarks	Elevation (feet)
120		26	1.4	100						438
121								META-GRANODIORITE; bluish gray (5PB 5/1) to dark bluish gray (5PB 4/1) medium to coarse grained, massive, quartz and feldspars crystals appear to be recrystallized (granofelsic texture), 20% quartz, 40% feldspar, 40% mafics, fused grain boundaries.		437
122										436
123		27	5.0 / 5.0	100	F	R5				435
124										434
125										433
126									125.6 ft; Replace bit, Series #6 bit.	432
127										431
128		28	5.0 / 5.0	100	F	R5				430
129										429
130										428
131										427
132										426
133		29	5.0 / 5.0	100	F	R5				425
134										424
135										423
136								META-GRANODIORITE; bluish gray (5PB 5/1) to dark bluish gray (5PB 4/1), medium to coarse grained, 20% quartz, 40% feldspars, 40% mafics, moderately close to wide spaced mafic xenoliths.		422
137										421
138		30	5.0 / 5.0	100	F	R5				420
139										419
140										418
141										417
142									142 ft; dry sharpen bit.	416
143		31	5.0 / 5.0	90	F	R5				415
144										414
145									144 ft; Water circulation returns to the surface. Light grayish brown return water.	413
146										412
147										411
148		32	5.0 / 5.0	100	F	R5				410
149										409
150										408
151									End of day 10/15/12	407
152									Start of day 10/16/12; water level at 12.2 ft.	406
153		33	5.0 / 5.0	100	F	R5				405
154										404
155									Very weak water return to the surface. Not enough to recirculate, just enough to fill borehole up to ground surface. Still losing water.	403
156									154 ft; dry sharpen bit.	402
157										401
158		34	5.0 / 5.0	100	F	R5				400
159										400
160								At 158.9 ft., quartz vein, 2-3 cm thick, dip at 80°.		399

Project Name and Job Number  
 Lee Nuclear Station COL  
 6234 - 12 - 0050



ROCK LOG - Boring No. B-2002


Depth (feet)	Lithology	Run No.	Recovery / Cut	% RQD	Weathering	Strength	In-Situ Testing	Lithology	Remarks	Elevation (feet)
160										398
161									Consistently using more than 500 gallons of water per run.	397
162										396
163		35	5.0 / 5.0	100	F	R5				395
164										394
165										393
166										392
167										391
168		36	5.0 / 5.0	100	F	R5				390
169										389
170										388
171								META-GRANODIORITE; bluish gray (5PB 5/1) to dark bluish gray (5PB 4/1), medium to coarse grained, massive, 20% quartz, 40% feldspars, 40% mafics with fused grain boundaries, moderately close healed fractures (foliations) dip at 60°.		387
172										386
173		37	5.0 / 5.0	100	F	R5				385
174										384
175										383
176									Light gray return water at ground surface.	382
177										381
178		38	5.0 / 5.0	100	F	R5				380
179										379
180										378
181								META-GRANODIORITE; bluish gray (5PB 5/1) to dark bluish gray (5PB 4/1), medium to coarse grained, massive, 30% quartz, 40% feldspars, 30% mafics, fused grain boundaries.	181 ft; dry sharpen bit.	377
182										376
183		39	5.0 / 5.0	100	F	R5				375
184								At 181.6 feet: brecciated zone 0.2 feet thick, healed with quartz up to 4cm thick.		374
185										373
186										372
187										371
188		40	5.0 / 5.0	96	F	R5				370
189										369
190										368
191										367
192										366
193		41	5.0 / 5.0	96	F	R5			192.1 ft; dry sharpen bit.	365
194										364
195										363
196										362
197										361
198		42	5.0 / 5.0	96	F	R5		META-DIORITE; dark bluish gray (5PB 4/1), fine frained, strong.		360
199								META-GRANODIORITE; bluish gray (5PB 5/1) to dark bluish gray (5PB 4/1), medium to coarse grained, massive,		359
200										

Project Name and Job Number  
 Lee Nuclear Station COL  
 6234 - 12 - 0050



ROCK LOG - Boring No. B-2002

Depth (feet)	Lithology	Run No.	Recovery / Cut	% RQD	Weathering	Strength	In-Situ Testing	Lithology	Remarks	Elevation (feet)
200										358
201								30% quartz, 40% feldspars, 30% mafics, fused grain boundaries.		357
202										356
203		43	5.0 / 5.0	100	F	R5				355
204										354
205										353
206										352
207										351
208		44	5.0 / 5.0	100	F	R5				350
209										349
210										348
211								META-GRANODIORITE; bluish gray (5PB 5/1) to dark bluish gray (5PB 4/1), medium to coarse grained, grain boundaries fused, massive, 30% quartz, 40% feldspars, 40% mafics.		347
212										346
213		45	5.0 / 5.0	100	F	R5				345
214										344
215										343
216									215.6 ft; Dry sharpen bit.	342
217										341
218		46	5.0 / 5.0	94	F	R5				340
219								META-GRANODIORITE; bluish gray (5PB 5/1) to dark bluish gray (5PB 4/1), medium to coarse grained, grain boundaries fused, massive, 30% quartz, 40% feldspars, 40% mafics, moderately close to close spaced quartz veins throughout core run.		339
220								At 216-219.5 feet: healed brecciated zone, greenish gray (10GY 5/1) to dark greenish gray (10GY 4/1), mineralization overprints the meta-granodiorite texture.		338
221								At 220.6 ft., quartz vein (up to 1.5 cm thick) with pyrite.		337
222										336
223		47	5.0 / 5.0	95	F	R5				335
224										334
225									224.6 ft: Rods stuck and almost siezed the rig.	333
226										332
227										331
228								Total Depth 225.6 ft.		330
229								Groundwater encountered at 12.5 feet during drilling.		329
230								Borehole backfilled with grout on 10/23/12.		328
231										327
232										326
233										325
234										324
235										323
236										322
237										321
238										320
239										319
240										

Project Name and Job Number Lee Nuclear Station COL 6234 - 12 - 0050				ROCK LOG - Boring No. B-2003	
Type and Diameter of Boring Rock core / HQ / 3 inch		Boring Location Unit 1 NI N 1165774 E 1846449		Total Depth 54.6	
Drilling Contractor and Rig TRI State Drilling / CME 75 / CME 55		Elevation and Datum 559 feet MSL		Ground Water Depth 13.5 feet	
Casing Size and Depth NA		Length of Core Barrel and Bit 8.6 feet		No. of Core Boxes 5	
		Borehole Inclination -90		Logged by M. Flanik	
		Reviewed by / Date M. Gray 10/17/12		Date Started 10/9/12	
		Reviewed by / Date M. Gray 11/19/12		Date Completed 10/12/12	


Depth (feet)	Lithology	Run No.	Recovery / Cut	% RQD	Weathering	Strength	In-Situ Testing	Lithology	Remarks	Elevation (feet)
0								At 0-3ft., CONCRETE with rebar removed with 6 inch thin wall bit.		559
1										558
2										557
3		1	0.8					CONCRETE; pink and reddish gray (2.5YR 8/3 and 4/1).	Begin rock core at 3 ft. RQD applicable to rock only.	556
4		2	1.0							555
5		3	0.3							554
6		4	0.8		MW	R4		META-DIORITE; black (2.5/N), fine grained, CONTINUOUS ROCK.	Concrete to rock interface at 4.8 ft.	553
7		5	0.4	88	SW	R4		META-GRANODIORITE; very dark gray (3/N), medium grained, few quartz veins.	RQD for runs 3 and 4 not calculated due to short run length.	552
8			0.4						Change bit for Run 5	551
9			0.2							550
10			3.6							549
11		6	5.0	92	SW to F	R5				548
12			5.0							547
13										546
14										545
15										544
16		7	5.0	98	F	R5				543
17			5.0							542
18										541
19										540
20					SW					539
21		8	4.9	66		R5				538
22			5.0		F			META-DIORITE; very dark gray (3/N).		537
23										536
24										535
25										534
26		9	4.8	79	F	R5				533
27			5.0							532
28										531
29										530
30								META-DIORITE; black (2.5/N) and trace light greenish gray (8/1 10YB), fine grained.	Slight rig shake at 28.8 feet.	529
31		10	4.9	98	F	R5				528
32			5.0							527
33										526
34										525
35										524
36		11	4.8	95	F	R5				523
37			4.8							522
38								META-GRANODIORITE; gray (6/N), medium grained, few quartz veins, contact dip at 75°.	RQD for run 12 not calculated due to short run length.	521
39		12	0.2						100% water loss.	520
40			0.2						Barrel jammed. Pump Stopped.	519

Project Name and Job Number  
 Lee Nuclear Station COL  
 6234 - 12 - 0050



ROCK LOG - Boring No. B-2003

Depth (feet)	Lithology	Run No.	Recovery / Cut	% RQD	Weathering	Strength	In-Situ Testing	Lithology	Remarks	Elevation (feet)
40										519
41		13	5.0 5.0	92	F	R5			End of day 10/9/12 Start of day 10/10/12	518
42										517
43										516
44										515
45									Rig shakes the entire run. (may be mechanical)	514
46		14	5.0 5.0	69	F	R5				513
47									Rig shaking throughout Runs 14, 15, 16 and 17	512
48										511
49								META-DIORITE; fine grained, black (2.5/N).		510
50								META-DIORITE; very day greenish gray (3/1 5BG), fine grained.		509
51		15	4.9 5.0	94	F	R5				508
52										507
53										506
54		16	0.4	100	F	R5				505
55		17	0.4						End of day 10/10/12. Start of day 10/11/12; water level at 12.77 ft.	504
56			0.2						Switch rig to CME 55 on 10/11/12.	503
57			0.2							502
58								Total Depth 54.6 ft. Groundwater encountered at 13.5 feet during drilling. Borehole backfilled with grout on 10/23/21.	End of day 10/11/12. Start of day 10/12/12; water level at 13.44 ft.	501
59									Rig shaking continues through Run 17. Further drilling not possible. Boring abandoned.	500
60										499
61										498
62										497
63										496
64										495
65										494
66										493
67										492
68										491
69										490
70										489
71										488
72										487
73										486
74										485
75										484
76										483
77										482
78										481
79										480
80										479

Project Name and Job Number Lee Nuclear Station COL 6234 - 12 - 0050				ROCK LOG - Boring No. B-2004	
Type and Diameter of Boring Rock core / HQ / 3 inch		Boring Location Unit 1 NI N 1165937 E 1846506		Total Depth 101.0	
Drilling Contractor and Rig AMEC / J. Landeros / CME 550 X		Elevation and Datum 544.6 feet MSL		Ground Water Depth 0 feet	
Casing Size and Depth NA		Length of Core Barrel and Bit 8.6 feet		No. of Core Boxes 9	
		Borehole Inclination -90		Logged by M. Harvey	
		Reviewed by / Date M. Gray 10/17/12		Date Started 10/12/12	
		Reviewed by / Date M. Gray 11/19/12		Date Completed 10/14/12	

Depth (feet)	Lithology	Run No.	Recovery / Cut	% RQD	Weathering	Strength	In-Situ Testing	Lithology	Remarks	Elevation (feet)
0								At 0-3ft., CONCRETE with rebar.	Cored using 6-inch thin wall coring tool.	544
1										543
2										542
3		1	1.0					At 3-4.8ft.; FILL CONCRETE; pale yellow (2.5Y 7/3) and gray (5/N).	Rock core drilling begins at 3 ft, RQD applicable to rock only.	541
4			1.0							540
5		2	5.0	100	SW	R4 to R5		META-GRANODIORITE; gray (5.5/N), [average black (2.5/N), gray (6/N) (2.5YR 6/3)], CONTINUOUS ROCK.	Concrete to rock interface at 4.8 ft.	539
6			5.0							538
7			5.0							537
8										536
9										535
10										534
11		3	4.8	92	SW	R4 to R5				533
12			5.0					At 11.9 ft., 1/4 inch concrete infilled fracture.		532
13										531
14										530
15										529
16		4	5.0	90	SW	R4 to R5				528
17			5.0							527
18										526
19										525
20										524
21		5	5.0	86	MW to SW	R4 to R5				523
22			5.0							522
23										521
24										520
25										519
26		6	5.0	92	SW	R4 to R5				518
27			5.0							517
28										516
29										515
30										514
31		7	4.8	90	F	R5				513
32			5.0							512
33										511
34										510
35									End of day 10/12/12. Start of day 10/13/12; water level at 0.0 ft.	509
36		8	5.0	90	F	R5				508
37			5.0							507
38										506
39										505
40										505



Project Name and Job Number  
 Lee Nuclear Station COL  
 6234 - 12 - 0050



ROCK LOG - Boring No. B-2004


Depth (feet)	Lithology	Run No.	Recovery / Cut	% RQD	Weathering	Strength	In-Situ Testing	Lithology	Remarks	Elevation (feet)
40										504
41		9	5.0 / 5.0	90	F	R5		At 41.6 ft., quartz vein; 2 inch, dip 54°.		503
42								META-DIORITE; dark gray (4/N), foliation dip 54° with less than 1/4 inch quartz veins.		502
43										501
44										500
45										499
46		10	5.0 / 5.0	90	F	R5				498
47										497
48								META-GRANODIORITE; gray (6/N).		496
49										495
50								META-DIORITE; dark gray (4/N).		494
51		11	5.0 / 5.0	84	F	R5				493
52										492
53								META-GRANODIORITE; gray (6/N).		491
54								Contact with above META-DIORITE dip 54°.		490
55		12	2.4 / 2.4	92	F	R5				489
56										488
57									56.4 ft; replace bit.	487
58		13	2.6 / 2.6	100	F	R5				486
59										485
60										484
61		14	5.0 / 5.0	86	F	R5				483
62										482
63										481
64										480
65										479
66		15	5.0 / 5.0	100	F	R5				478
67										477
68										476
69										475
70										474
71		16	5.0 / 5.0	93	F	R5				473
72										472
73										471
74										470
75									End of day 10/13/12.	469
76		17	5.0 / 5.0	90	SW to F	R5			Start of day 10/14/12; water level at 0 ft.	468
77										467
78										466
79										465
80										465

Project Name and Job Number  
 Lee Nuclear Station COL  
 6234 - 12 - 0050



ROCK LOG - Boring No. B-2004

Depth (feet)	Lithology	Run No.	Recovery / Cut	% RQD	Weathering	Strength	In-Situ Testing	Lithology	Remarks	Elevation (feet)
80										464
81		18	5.0 / 5.0	88	SW to F	R5		META-GRANODIORITE; gray (6/N).		463
82										462
83										461
84										460
85										459
86		19	5.0 / 5.0	100	F	R5		At 85.5 ft., quartz veins 1/4 to 1.5 in., dip 54°.		458
87										457
88								At 88.0 ft., quartz veins 1/4 to 1.5 in., dip 54°.		456
89										455
90										454
91		20	5.0 / 5.0	100	F	R5				453
92										452
93										451
94										450
95										449
96		21	5.0 / 5.0	100	F	R5				448
97										447
98										446
99										445
100		22	2.0 / 2.0	100	F	R5				444
101										443
102										442
103										441
104								Total Depth 101.0 ft.		440
105								Groundwater encountered at 0 feet during drilling.		439
106								Borehole backfilled with grout on 10/24/12.		438
107										437
108										436
109										435
110										434
111										433
112										432
113										431
114										430
115										429
116										428
117										427
118										426
119										425
120										

Project Name and Job Number Lee Nuclear Station COL 6234 - 12 - 0050				ROCK LOG - Boring No. B-2005	
Type and Diameter of Boring Rock core / HQ / 3 inch		Boring Location Unit 2 NI N 1165972 E 1847268		Total Depth 225.0	
Drilling Contractor and Rig AMEC / L. Carter / CME750 X		Elevation and Datum 550.3 feet MSL		Ground Water Depth 2 feet	
Casing Size and Depth 4 inch PVC SCH40 / 1 feet		Length of Core Barrel and Bit 8.6 feet		No. of Core Boxes 16	
		Borehole Inclination -90		Logged by R. Ortiz	
		Reviewed by / Date M. Gray 10/18/12			
		Reviewed by / Date M. Gray 11/19/12			

Depth (feet)	Lithology	Run No.	Recovery / Cut	% RQD	Weathering	Strength	In-Situ Testing	Lithology	Remarks	Elevation (feet)
0								FILL. placed for drill rig access.		550
1								GRANO-DIORITE - highly fractured.	Not recovered, core destroyed during initial casing advancement.	549
2		1	3.7 / 3.7	59	SW to F	R4 to R5		META-GRANODIORITE; dark bluish gray (5PB 4/1), medium to coarse grained, massive, few mafic xenoliths, main rock composition is 40% quartz, 30% feldspar (kspars), 30% mafics. Joint surfaces are moderately weathered with FeO2 staining and secondary mineralogy.	Begin rock coring at 1.3 feet.	548
3										547
4										546
5		2	0.4 / 0.4	100				CONTINUOUS ROCK at 5 feet.	End of day 10/8/12.	545
6									Start of day 10/9/12; water level at 0.6 ft.	544
7		3	4.6 / 4.6	80	SW to F	R4 to R5				543
8										542
9										541
10		4	0.9 / 0.9	44	SW to F	R4 to R5				540
11		5	0.1 / 0.1					10.9-11.0 ft; "MW to F".	New bit series 6 at 11.0 feet. RQD for run 5 not calculated due to short run length.	539
12										538
13		6	4.0 / 4.0	75	F	R4 to R5				537
14										536
15								META-GRANODIORITE; bluish gray (5PB 4/1), medium to coarse grained, massive.		535
16								At 16.2-16.8 ft., healed shear zone, grayish green (5GY 2.5/1) to greenish black (5GY 2.5/1), close healed fracture spacing.		534
17		7	5.0 / 5.0	96	F	R4			Light gray return water.	533
18										532
19										531
20										530
21					F	R4				529
22		8	5.0 / 5.0	89				META-DIORITE, greenish black (10BG 2.5/1), fine grained, massive to schistose texture, foliation dip 60°, secondary mineralization within healed fractures, closely spaced fractures and quartz veins, chlorite and epidote common within zones of high schistosity.		528
23					SW to F	R4				527
24										526
25										525
26										524
27		9	5.0 / 5.0	100	F	R4			Rod chatter, driller reduces RPM.	523
28										522
29								At 29 ft; 2 cm wide deformed quartz vein, discontinuous.		521
30								META-DIORITE; greenish black (10BG 2.5/1), fine grained, massive, fractures (open and healed) are closely spaced, fractures are mineralized with epidote, chlorite and quartz healed fractures are between 1mm and 5mm wide.		520
31										519
32		10	5.0 / 5.0	100	F	R5				518
33										517
34										516
35										515
36										514
37		11	5.0 / 5.0	92	F	R5		At 37 ft; trace pyrite crystal along fracture planes.		513
38										512
39										511
40										510

Project Name and Job Number  
 Lee Nuclear Station COL  
 6234 - 12 - 0050



ROCK LOG - Boring No. B-2005

Depth (feet)	Lithology	Run No.	Recovery / Cut	% RQD	Weathering	Strength	In-Situ Testing	Lithology	Remarks	Elevation (feet)
40										510
41										509
42		12	5.0 / 5.0	100	F	R5				508
43										507
44										506
45									End of day 10/9/12	505
46									Start 10/10/12; water level at 1.2 ft.	504
47		13	5.0 / 5.0	94	F	R4				503
48										502
49										501
50		14	0.2 / 0.2							500
51									RQD for run 14 not calculated due to short run length.	499
52		15	4.8 / 4.8	100	F	R4				498
53										497
54										496
55										495
56						R4				494
57		16	5.0 / 5.0	98	F	R3		META-GRANODIORITE; vein, dark bluish gray (5PB 4/1), medium grained, mylonitic fabric dip 55°- 60°. 50% quartz, 40% k-spar, 10% mafics.		493
58						R4				492
59										491
60										490
61										489
62		17	5.0 / 5.0	100	F	R5				488
63										487
64										486
65										485
66										484
67		18	5.0 / 5.0	100	F	R5				483
68										482
69										481
70										480
71									At 70 ft; Drill rate slowed significantly within the quartz rich meta-granodiorite.	479
72		19	5.0 / 5.0	100	F	R5			Light gray return water.	478
73										477
74										476
75										475
76										474
77		20	5.0 / 5.0	100	F	R5			Light gray return water.	473
78									Driller states "smooth drilling".	472
79										471
80										470

Project Name and Job Number Lee Nuclear Station COL 6234 - 12 - 0050		<b>ROCK LOG - Boring No. B-2005</b>
--	--	-------------------------------------

Depth (feet)	Lithology	Run No.	Recovery / Cut	% RQD	Weathering	Strength	In-Situ Testing	Lithology	Remarks	Elevation (feet)
80										470
81		21	2.6 / 2.6	100	F	R5		META-GRANODIORITE; bluish gray (5PB 4/1), medium to coarse grained, massive, 40% quartz, 40% feldspar, 20% mafics, metamorphic fabric observed within run 16 is absent (not dominant), moderately close joint spacing.	At 82.6 ft; Bit blocked off and lost circulation. Drilling was stopped and Run 21 was pulled.	469
82							468			
83		22	2.4 / 2.4	100	F	R5	467			
84										466
85										465
86										464
87		23	5.0 / 5.0	100	F	R5				463
88										462
89										461
90										460
91								META-GRANODIORITE - bluish gray (5PB 4/1), medium to coarse grained, massive, 30% quartz, 40% feldspar (not k-spar), 30% mafics, very slightly fractured, very weak, widely spaced metamorphic fabric.		459
92		24	5.0 / 5.0	100	F	R5	458			
93							457			
94										456
95										455
96										454
97		25	5.0 / 5.0	90	F	R5			Light gray return water. at 97 feet - "dry sharpen" bit	453
98										452
99										451
100										450
101										449
102		26	5.0 / 5.0	100	F	R5			At 100 feet the core broke too high. In an attempt to recover the lower 0.5 feet the stick up at the bottom broke and angled in the hole. This caused the recovered lower 0.5 feet of run 25 to be damaged.	448
103										447
104										446
105										445
106								gradual transitional contact over 5 in.	End of day 10/10/12	444
107		27	5.0 / 5.0	100	F	R5			Start 10/11/12; water level at 0.5 ft.	444
108								META-QUARTZDIORITE; very dark bluish gray (5PB 3/1) to bluish black (5PB 2.5/1), medium to coarse grained, massive, few mafic xenoliths, wide spaced healed fractures, composition; 20% quartz, 40% feldspar, 40% mafics.		443
109										442
110										441
111										440
112		28	5.0 / 5.0	100	F	R5				439
113										438
114										437
115										436
116										435
117		29	5.0 / 5.0	100	F	R5			At 117 ft., weak foliation, dip 60°.	434
118								META-QUARTZDIORITE; very dark bluish gray (5PB 3/1) to bluish black (5PB 2.5/1), medium to coarse grained, massive, few mafic xenoliths, wide spaced	At 117 ft; light grayish brown return water.	433
119									118.6 ft: dry sharpen bit.	432
120										431

Project Name and Job Number Lee Nuclear Station COL 6234 - 12 - 0050		<b>ROCK LOG - Boring No. B-2005</b>
--	--	-------------------------------------

Depth (feet)	Lithology	Run No.	Recovery / Cut	% RQD	Weathering	Strength	In-Situ Testing	Lithology	Remarks	Elevation (feet)
120										430
121								healed fractures, 119.5 ft; Quartz/feldspar vein steeply dipping at 80° to core axis up to 20mm thick.		429
122		30	5.0 5.0	100	F	R5		META-GRANODIORITE; bluish gray (5PB 5/1) to dark bluish gray (5PB 4/1), medium to coarse grained, massive, 30% quartz, 40% feldspars, 40% mafics, weak foliation dips 60° to core axis occasional mafic xenoliths.		428
123										427
124										426
125									125 ft; Dry sharpen bit.	425
126								At 125.5 ft; mafic xenolith (5cm x 2cm).		424
127		31	5.0 5.0	100	F	R5				423
128										422
129								At 129.2 ft; large mafic xenolith (9cm x 7cm).		421
130										420
131										419
132		32	5.0 5.0	100	F	R5				418
133										417
134										416
135										415
136		33	2.6 2.6	100	F	R5		META-GRANODIORITE; bluish gray (5PB 5/1) to dark bluish gray (5PB 4/1), medium to coarse grained, massive, 30% quartz, 40% feldspars, 40% mafics, weak foliation dip 60°.		414
137										413
138		34	2.4 2.4	100	F	R5			Lost circulation, pulling rods to change bit. Bit changed to Series # 8 at 137.6 ft.	412
139								At 139.4 ft; Closely spaced quartz veins, dip 60°, 4mm - 15mm thick.		411
140										410
141										409
142		35	5.0 5.0	100	F	R5				408
143										407
144										406
145								At 144.5 ft; Healed shear zone mylonitic texture dips 40°- 50°.		405
146								At 145 and 146.5 ft., close to moderately spaced quartz veins, some with minor offsets, veins are up to 20mm thick.		404
147		36	5.0 5.0	100	F	R5				403
148										402
149										401
150										400
151								META-GRANODIORITE; bluish gray (5PB 5/1) to dark bluish gray (5PB 4/1), medium to coarse grained, 30% quartz, 40% feldspars, 40% mafics, massive to wide spaced foliation dip 60°, few wide spaced quartz veins (up to 5mm thick).		399
152		37	5.0 5.0	100	F	R5				398
153										397
154										396
155										395
156										394
157		38	5.0 5.0	100	F	R5				393
158										392
159										391
160										

Project Name and Job Number Lee Nuclear Station COL 6234 - 12 - 0050		<b>ROCK LOG - Boring No. B-2005</b>
--	--	-------------------------------------

Depth (feet)	Lithology	Run No.	Recovery / Cut	% RQD	Weathering	Strength	In-Situ Testing	Lithology	Remarks	Elevation (feet)
160										390
161										389
162		39	5.0 / 5.0	100	F	R5		META-GRANODIORITE; bluish gray (5PB 5/1) to dark bluish gray (5PB 4/1), medium to coarse grained, 30% quartz, 40% feldspars, 40% mafics, massive to wide spaced foliation dip 60°, few wide spaced quartz veins (up to 5mm thick).	End of day 10/11/12. Start day 10/12/12; water level at 1.6 ft. Light gray return water dry sharpen bit at 161.6 ft.	388
163								At 160.6 ft; large mafic xenolith (10cm x 12cm).		387
164								At 164.1 ft.; mafic xenolith (5cm x 6cm).		386
165								weak metamorphic fabric throughout core dips at 60°.		385
166										384
167		40	5.0 / 5.0	96	F	R5				383
168										382
169										381
170										380
171										379
172		41	5.0 / 5.0	100	F	R5		Weakly developed foliation fabric, wide spaced dipping 60°.		378
173										377
174										376
175										375
176									176 ft; Dry sharpen bit.	374
177		42	5.0 / 5.0	100	F	R5				373
178										372
179								At 179 ft; Quartz vein brecciated, healed; brecciated zone is 3cm wide. Quartz vein is up to 5mm wide.		371
180								META-GRANODIORITE; bluish gray (5PB 5/1) to very dark bluish gray (5PB 3/1), medium grained, massive to wide spaced weak metamorphic fabric dip 60°, 40% quartz, 40% feldspar (potassium feldspar dominant), 20% mafics, few wide spaced mafic xenoliths, few wide spaced quartz veins.		370
181										369
182		43	5.0 / 5.0	100	F	R5				368
183										367
184										366
185										365
186										364
187		44	5.0 / 5.0	100	F	R5				363
188										362
189										361
190										360
191										359
192		45	5.0 / 5.0	100	F	R5		At 191.6 ft; Large mafic xenolith (13mm X 10 mm)		358
193								At 92 ft; Sheared meta-granodiorite fully healed. Zone dip 60°, open fracture with crystals (quartz).	gradual transition over 0.2 ft.	357
194								META-QUARTZDIORITE - very dark bluish gray (5PB 2.5/1), medium grained, massive, 50% mafics, 20% quartz, 30% feldspar.		356
195										355
196								META-GRANODIORITE; bluish gray (5PB 5/1) to very dark bluish gray (5PB 3/1), medium grained, massive to wide spaced weak metamorphic fabric dip 60°, 40% quartz, 40% feldspar (potassium feldspar dominant), 20% mafics, few wide spaced quartz veins.	gradual transition over 0.3 ft.	354
197		46	5.0 / 5.0	100	F	R5		At 195.6 and 195.8 ft., quartz vein, 3cm thick, dip 40°.		353
198										352
199										351
200										




Project Name and Job Number  
 Lee Nuclear Station COL  
 6234 - 12 - 0050



ROCK LOG - Boring No. B-2005

Depth (feet)	Lithology	Run No.	Recovery / Cut	% RQD	Weathering	Strength	In-Situ Testing	Lithology	Remarks	Elevation (feet)
200								At 195.7 and 196.3 ft., quartz vein, (up to 1cm) dip 70°.		350
201										349
202		47	5.0 / 5.0	100	F	R5		Weak widely spaced foliations dip 60°.		348
203										347
204										346
205		48	1.1 / 1.3	72	F	R5		At 204.3-204.7 vein of quartz and fine grained diorite, mylonitic texture, dip 60°.	Light gray return water.	345
206								META-GRANODIORITE; bluish gray (5PB 5/1) to very dark bluish gray (5PB 3/1), medium grained, massive to		344
207								wide spaced weak metamorphic fabric dip 60°, 40% quartz, 40% feldspar (potassium feldspar dominant), 20% mafics, few wide spaced quartz veins.	At 206.3 ft; Bit no longer cutting, water pressure too high. Trip rods and change bit. New bit a Series # 6.	343
208		49	3.7 / 3.7	100	F	R5				342
209										341
210										340
211										339
212		50	5.0 / 5.0	92	F	R5		At 212 ft and 214 ft.; Vertical quartz veins, mylonitic texture along margins.		338
213										337
214										336
215								At 214.4-215.4 ft.; Vertical fractures broken along previously healed fractures.		335
216										334
217		51	5.0 / 5.0	92	F	R5				333
218										332
219										331
220										330
221								At 220 ft.; Vertical fractures broken along previously healed fractures.		329
222										328
223		52	5.0 / 5.0	94	F	R5				327
224										326
225										325
226										324
227										323
228								Total Depth 225.0 ft.		322
229								Groundwater encountered at 2 feet during drilling.		321
230								Borehole backfilled with grout on 10/24/12.		320
231										319
232										318
233										317
234										316
235										315
236										314
237										313
238										312
239										311
240										



Project Name and Job Number Lee Nuclear Station COL 6234 - 12 - 0050				ROCK LOG - Boring No. B-2006	
Type and Diameter of Boring Rock core / HQ / 3 inch		Boring Location Unit 2 NI N 1166176 E 1847173		Total Depth 101.0	
Drilling Contractor and Rig AMEC / J. Landeros / CME 550 X		Elevation and Datum 558.4 feet MSL		Ground Water Depth 8 feet	
Casing Size and Depth NA		Length of Core Barrel and Bit 8.6 feet		No. of Core Boxes 9	
		Borehole Inclination -90		Logged by M. Harvey	
		Reviewed by / Date M. Gray 10/17/12		Date Started 10/15/17	
		Reviewed by / Date M. Gray 11/19/12		Date Completed 10/17/12	

Depth (feet)	Lithology	Run No.	Recovery / Cut	% RQD	Weathering	Strength	In-Situ Testing	Lithology	Remarks	Elevation (feet)
0										558
1		1	1.5 / 1.7	64	SW to F	R4 to R5		META-GRANODIORITE; gray (6/N).	Roller cone top 0.3 ft to establish starter hole for core barrel.	557
2		2	1.0 / 1.0	100					Begin rock coring at 0.3 ft.	556
3								CONTINUOUS ROCK at 3 ft.		555
4						R4 to R5				554
5		3	4.8 / 5.0	84	SW to F					553
6										552
7										551
8										550
9						R5				549
10		4	4.9 / 5.0	98	SW to F					548
11										547
12										546
13								META-GRANODIORITE; gray (6/N).	12.5 ft.; Rig sound change	545
14										544
15		5	5.0 / 5.0	96	F	R5				543
16										542
17										541
18										540
19										539
20		6	4.9 / 5.0	91	F	R5				538
21										537
22										536
23										535
24										534
25		7	5.0 / 5.0	90	F	R5				533
26										532
27										531
28										530
29										529
30		8	4.9 / 5.0	98	F	R5				528
31										527
32										526
33										525
34										524
35		9	4.8 / 5.0	81	SW to F	R4 to R5				523
36										522
37										521
38									End of day 10/15/12	520
39									Start of day 10/16/12; water level at 0.0 ft.	520
40										519

Project Name and Job Number  
 Lee Nuclear Station COL  
 6234 - 12 - 0050



ROCK LOG - Boring No. B-2006

Depth (feet)	Lithology	Run No.	Recovery / Cut	% RQD	Weathering	Strength	In-Situ Testing	Lithology	Remarks	Elevation (feet)
40		10	5.0 / 5.0	88	SW to F	R4 to R5		At 40 ft., quartz vein 1/2 inch, dip 54°.		518
41								At 40.4-40.6 ft., META-DIORITE; gray (4/N) half or less of core width.		517
42								At 40.5 ft., quartz vein, 1/2 inch, dip 0°		516
43								META-GRANODIORITE; gray (6/N).		515
44										514
45		11	5.0 / 5.0	78	SW to F	R4 to R5				513
46										512
47										511
48								META-GRANODIORITE; gray (6/N).		510
49										509
50		12	5.0 / 5.0	100	F	R4 to R5				508
51										507
52										506
53										505
54										504
55		13	4.8 / 5.0	92	F	R4 to R5				503
56										502
57										501
58										500
59		14	3.7 / 3.7	92	F	R4 to R5				499
60										498
61										497
62		15	1.3 / 1.3	100	F				61.7 ft.; Change bit	496
63										495
64										494
65		16	4.8 / 5.0	88	F	R5				493
66										492
67										491
68										490
69										489
70		17	4.8 / 5.0	98	F	R5				488
71										487
72										486
73										485
74										484
75		18	5.0 / 5.0	99	F	R5				483
76										482
77										481
78										480
79									79 - 80 ft.; sharpen bit	479
80										

Project Name and Job Number  
 Lee Nuclear Station COL  
 6234 - 12 - 0050



ROCK LOG - Boring No. B-2006

Depth (feet)	Lithology	Run No.	Recovery / Cut	% RQD	Weathering	Strength	In-Situ Testing	Lithology	Remarks	Elevation (feet)
80		19	4.9 5.0	98	F	R5		META-GRANODIORITE; gray (6/N).		478
81										477
82										476
83										475
84									End of day 10/16/12.	474
85		20	5.0 5.0	84	F	R4 to R5			Start of day 10/17/12; water level at 0.0 ft.	473
86								At 86.5 ft., quartz with feldspar vein, dip 60°.		472
87										471
88										470
89										469
90		21	5.0 5.0	84	SW	R4 to R5				468
91								At 90.7 ft., quartz vein with pink feldspar and calcite, 3 inch, dip 54°.		467
92										466
93										465
94										464
95		22	5.0 5.0	84	SW to F	R4 to R5				463
96										462
97										461
98								META-GRANODIORITE; gray (6/N).		460
99		23	3.0 3.0	100	F	R5				459
100								At 100.2-100.8 ft.; Schistose texture dip 54°.		458
101										457
102										456
103										455
104								Total Depth 101.0 ft.		454
105								Groundwater encountered at 8 feet during drilling.		453
106								Borehole backfilled with grout on 10/24/12.		452
107										451
108										450
109										449
110										448
111										447
112										446
113										445
114										444
115										443
116										442
117										441
118										440
119										439
120										