

PSEG PLANT GRID

EXEMPTED
UNITED STATES GOVERNMENT
BLOCK 26
LOT 2

UNIT

6255.9'±

N86°47'38"E

N 40+00

N06°36'52"W

NB-2

NB-6

NB-5

NB-7

PSEG NUCLEAR, LLC

BLOCK 26
LOT 5

DELAWARE RIVER

1135.05'

30

NB-1

BLOCK 26
LOT 431

N 30+00

NB-4





60

234

229

NB-8

LEGEND:

-  ESPA GEOTECHNICAL BORING (Reference 2.6-9)
-  ESPA GEOTECHNICAL BORING WITH DOWNHOLE TESTING (Reference 2.6-9)
-  HCGS EXISTING GEOTECHNICAL BORING (Reference 2.6-2)
-  SALEM EXISTING GEOTECHNICAL BORING (Reference 2.6-3)

CONTOUR INTERVAL = 2 FT.

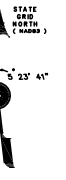
NOTE:

ELEVATIONS ARE REFERENCED TO NORTH AMERICAN VERTICAL DATUM OF 1988 (NAVD 88).

N 20+00

W 10+00

W 0+00
E 0+00



PSEG Power, LLC

PSEG SITE ESPA
Part 3, Environmental Report

Structure Contour Map-Top
of Vincentown Formation
FIGURE 2.6-9

Rev 0

SCALE - IN FEET

