







Projection: U.S. Contiguous Equidistant Conic

**LEGEND**

- |  |  |
|--|--|
|  Outer Coastal Plain        | <i>Inner Coastal Plain</i>   |
|  Alluvial/Estuarine Valleys |  Dissected Outcrop Belt   |
| <i>Middle Coastal Plain</i>  |  Upland Sands and Gravels |
|  Dissected Uplands          | (Reference 2.6-16)   |
|  Terraces                   |  |

<p>PSEG Power, LLC</p> <p>PSEG Site ESPA</p> <p>Part 3, Environmental Report</p>	
<p>Site Regional Physiographic</p> <p>Subprovinces of the Coastal Plain</p> <p>FIGURE 2.6-2</p>	
<p>Rev 0</p>	