




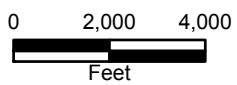
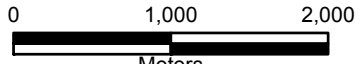


Legend

-  Site Boundary
-  Adjacent Off-Site Area
-  Proposed Causeway
-  Vicinity Boundary (6-mile)
-  Open Water/Pond



PSEG Power, LLC	
PSEG Site ESPA Part 3, Environmental Report	
Aquatic Resources On or Near the PSEG Site	
FIGURE 2.4-7	
Rev 0	