


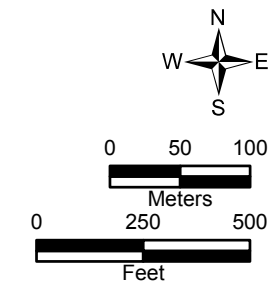




**LEGEND**

-  Observation Well
-  Groundwater Contour
-  Site Boundary



PSEG Power, LLC

PSEG Site ESPA  
 Part 3, Environmental Report

Potentiometric Contour Map  
 Eastern Location - Vincentown Formation  
 April, 2009

FIGURE 2.3-45

Rev 0

Note - presented in feet NAVD88 and water elevation data not adjusted for tidal effects.