


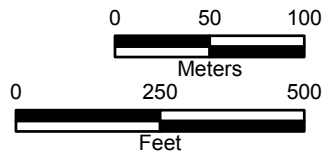




LEGEND

-  Observation Well
-  Groundwater Contours
-  Site Boundary



PSEG Power, LLC

PSEG Site ESPA

Part 3, Environmental Report

Potentiometric Contour Map

New Plant Location -

Vincetown Formation

September, 2009

FIGURE 2.3-42

Note - presented in feet NAVD88 and water elevation data not adjusted for tidal effects.