



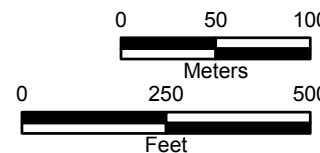




LEGEND

-  Observation Well
-  Groundwater Contour
-  Estimated Groundwater Contour
-  Site Boundary

Note - presented in feet NAVD88 and water elevation data not adjusted for tidal effects.



PSEG Power, LLC

PSEG Site ESPA
Part 3, Environmental Report

Potentiometric Contour Map
New Plant Location -
Vincentown Formation
July, 2009

FIGURE 2.3-41

Rev 0