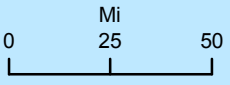
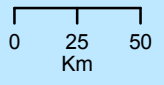


1:3,000,000



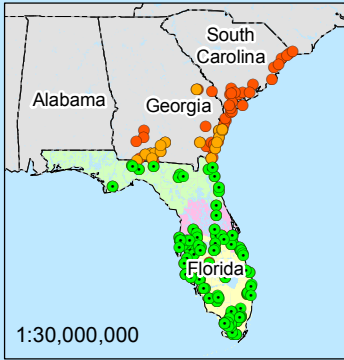
NAD\_1983\_HARN\_UTM\_Zone\_17N



USFWS  
Panama City Office  
Responsibility

USFWS  
North Florida  
Jacksonville Office  
Responsibility

USFWS  
South Florida  
Vero Beach Office  
Responsibility



### Wood Stork Nesting Colonies and Core Foraging Areas Active Within 2004-2013 in Florida

- Colonies active in FL 2004-2013 (NFESO 6/5/2014)
- Colonies active in GA 2004-2012 (NFESO 6/5/2014)
- Colonies active in SE 2004-2010 (UF web 5/2/2014)

Foraging area active 2004-2013 (NFESO 6/8/2014):

- ▨ North buffer 13 miles
- ▨ Central buffer 15 miles
- ▨ South buffer 18.6 miles

- ▭ Florida counties
- Foraging buffer radii:
  - ▨ North counties: 13 miles
  - ▨ Central counties: 15 miles
  - ▨ South counties: 18.6 miles

- ▭ Neighboring states: 13 miles
- ▭ Water
- ▬ USFWS ecological services office boundary



WOST\_colonies\_update 6/8/2014 dis USFWS Jacksonville FL

The information on this map has been compiled from a variety of sources and is intended for illustration purposes only. No warranty, expressed or implied, is made regarding utility accuracy, reliability, or completeness of this map.