

Figure 2.5S.1-37 Structure Contour Map of Stratum C (Silty Sand)

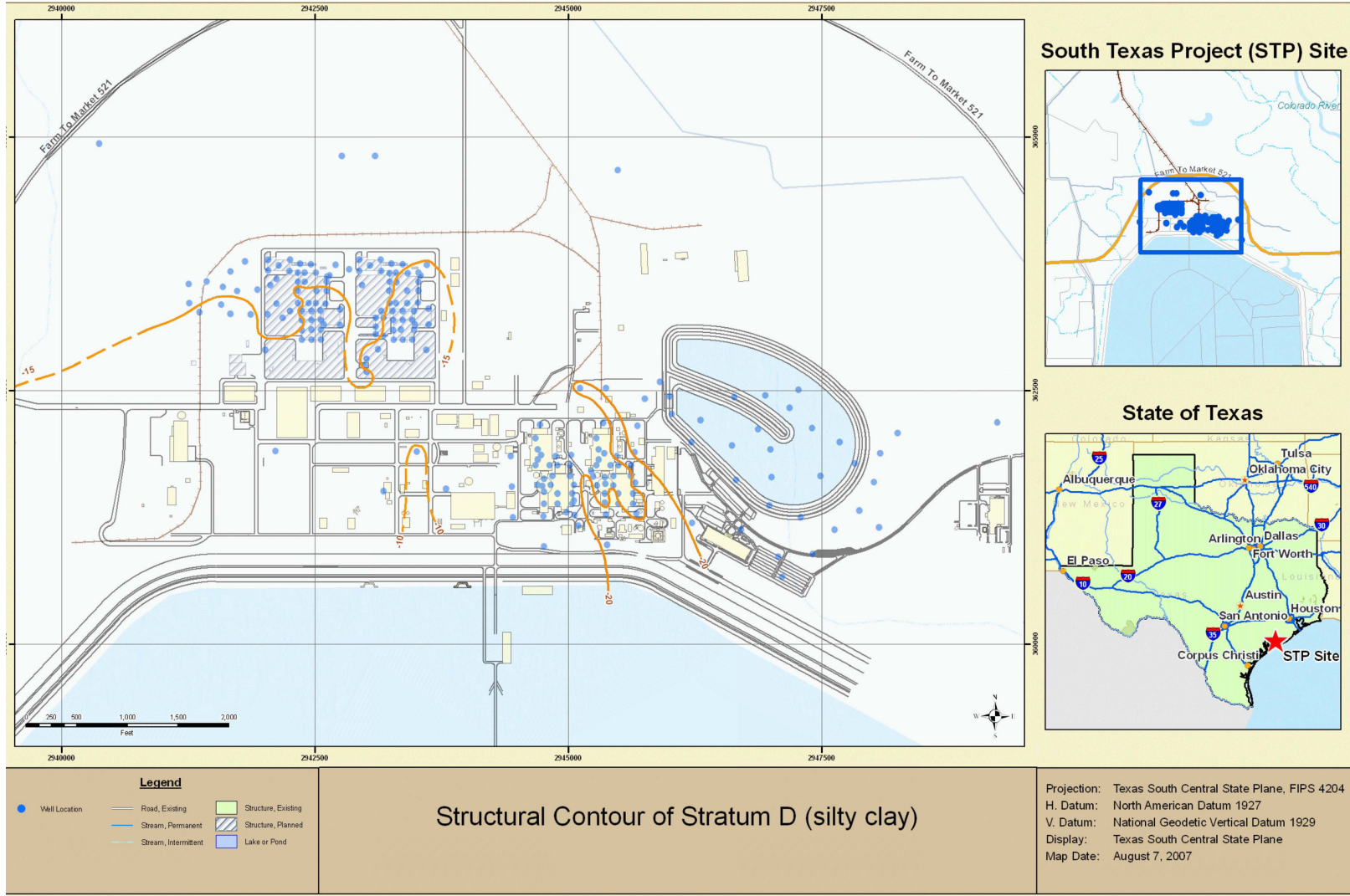


Figure 2.5S.1-38 Structure Contour Map of Stratum D (Silty Clay)

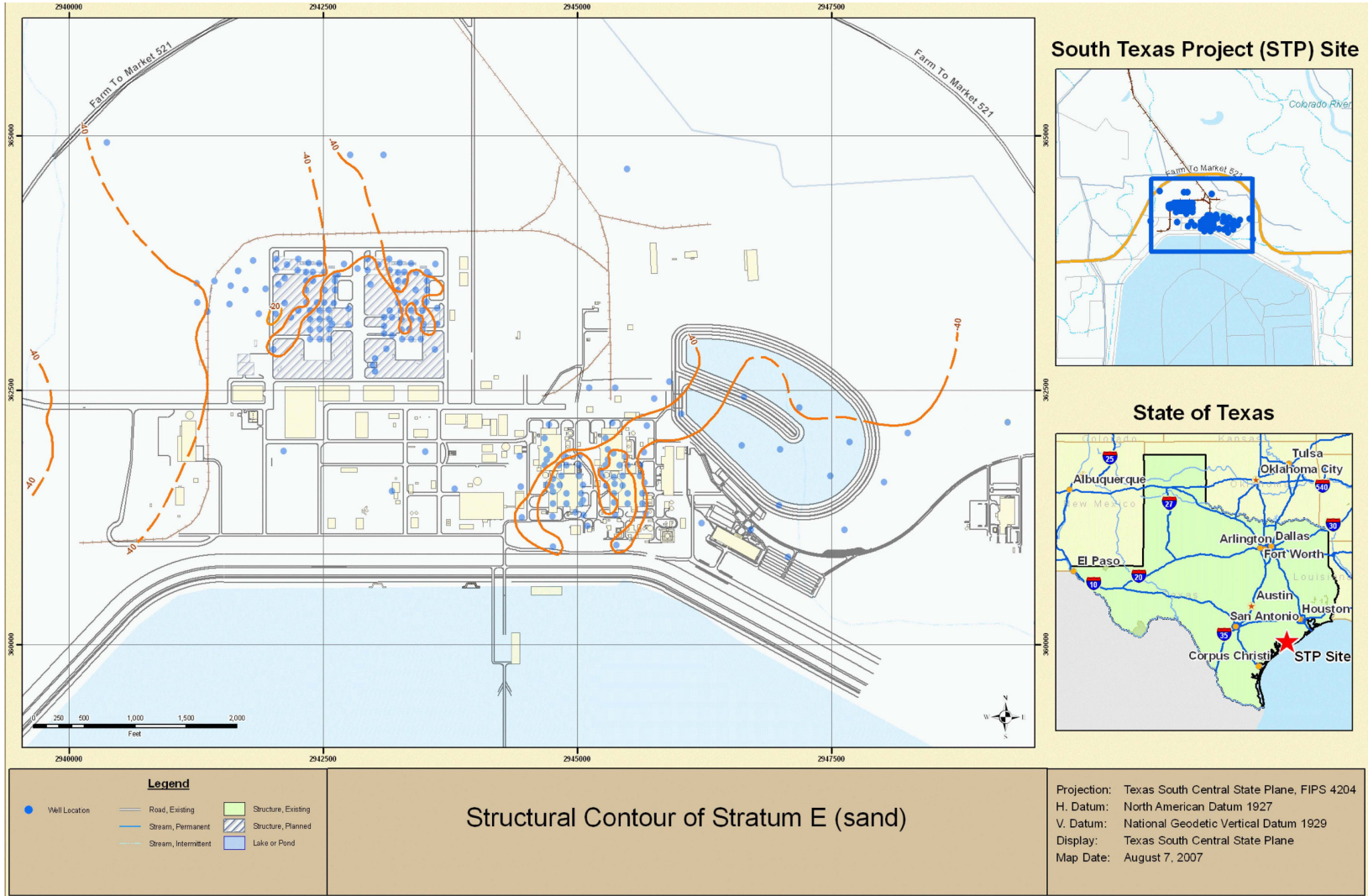


Figure 2.5S.1-39 Structure Contour Map of Stratum E (Sand)

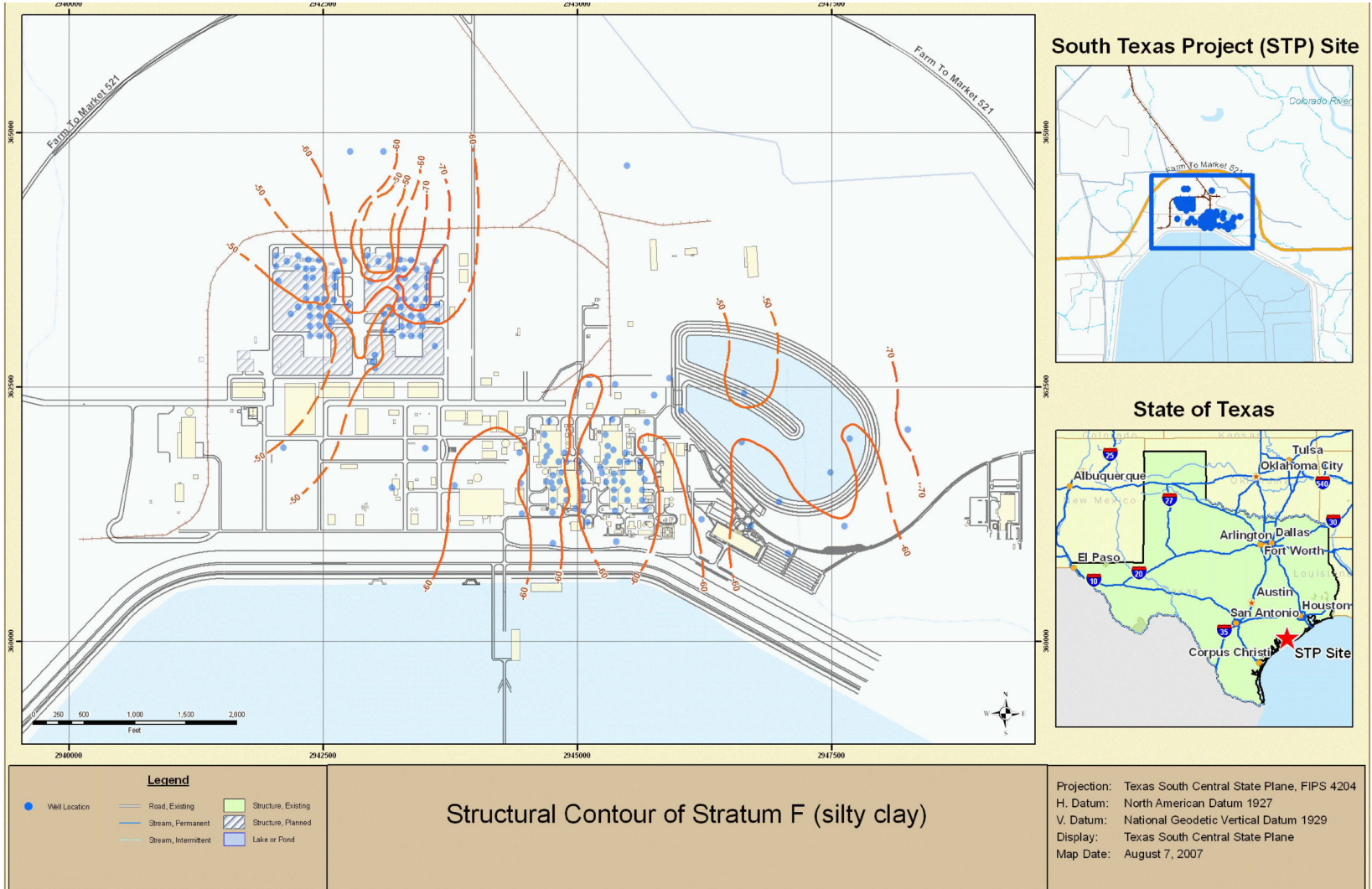


Figure 2.5S.1-40 Structure Contour Map of Stratum F (Silty Clay)