



BHTV DATA PROCESSING
 RGLDIP vsn 6.2
 INTERPRETED BHTV DIPS LOG

24 Dec 2006

GEOVISION

Borehole: B-907

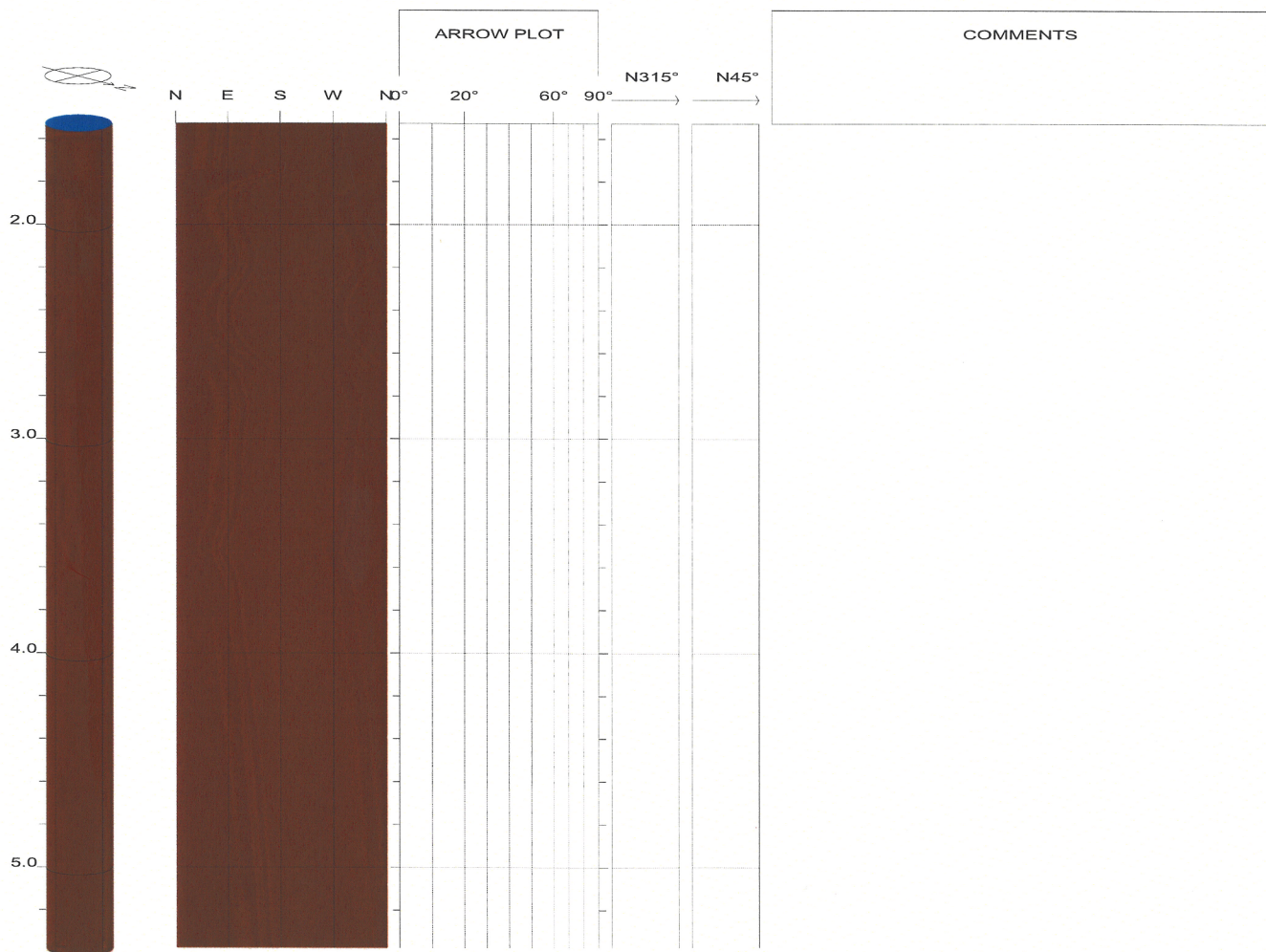
top of borehole.....

East: _
 North: _
 Elev: _

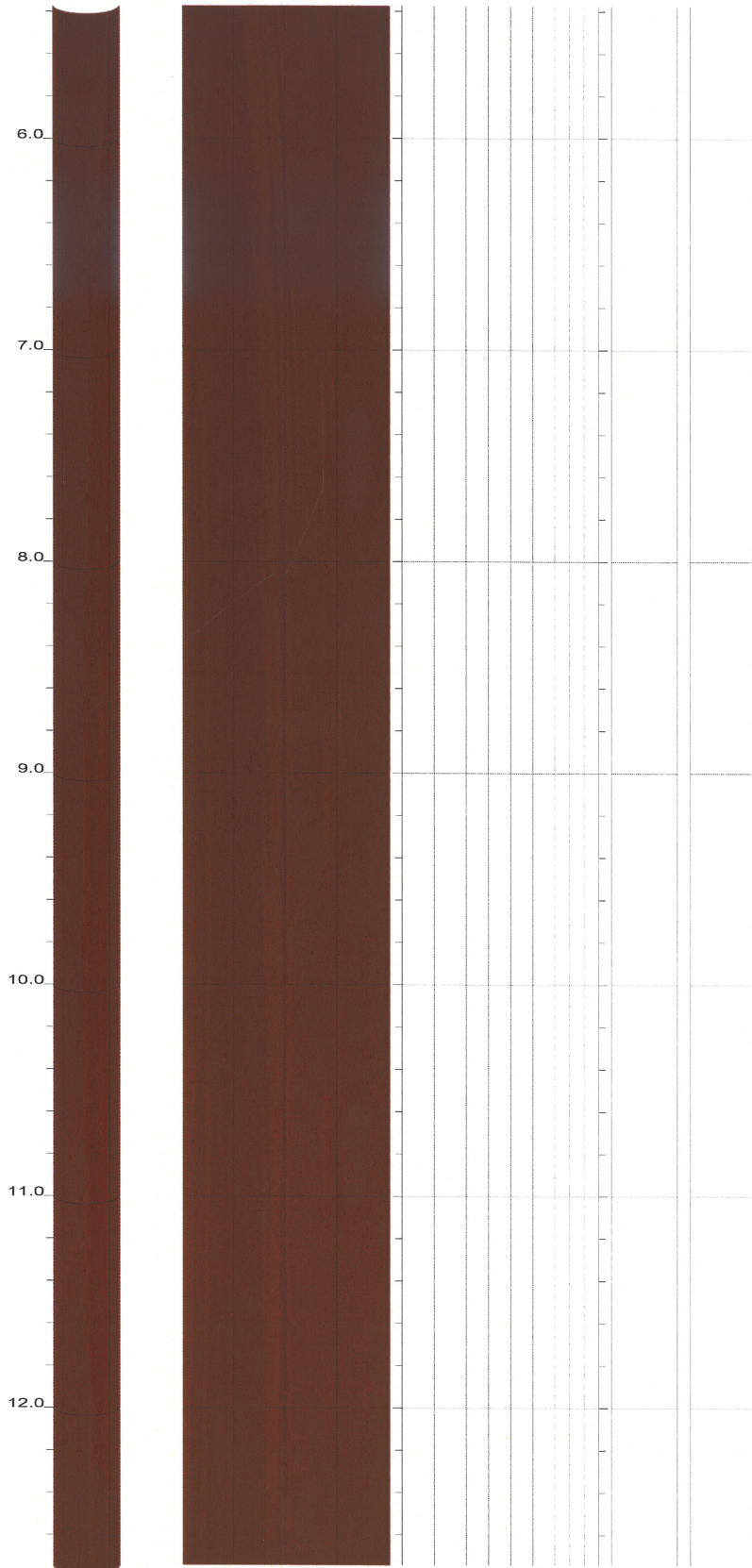
North ref. is true
 Depth units are feet
 Vertical scale: 1/10
 Horiz scale = 1.00x Vert scale

Zone from 158.272 to 1.528ft
 Format: BHTV-NESWN

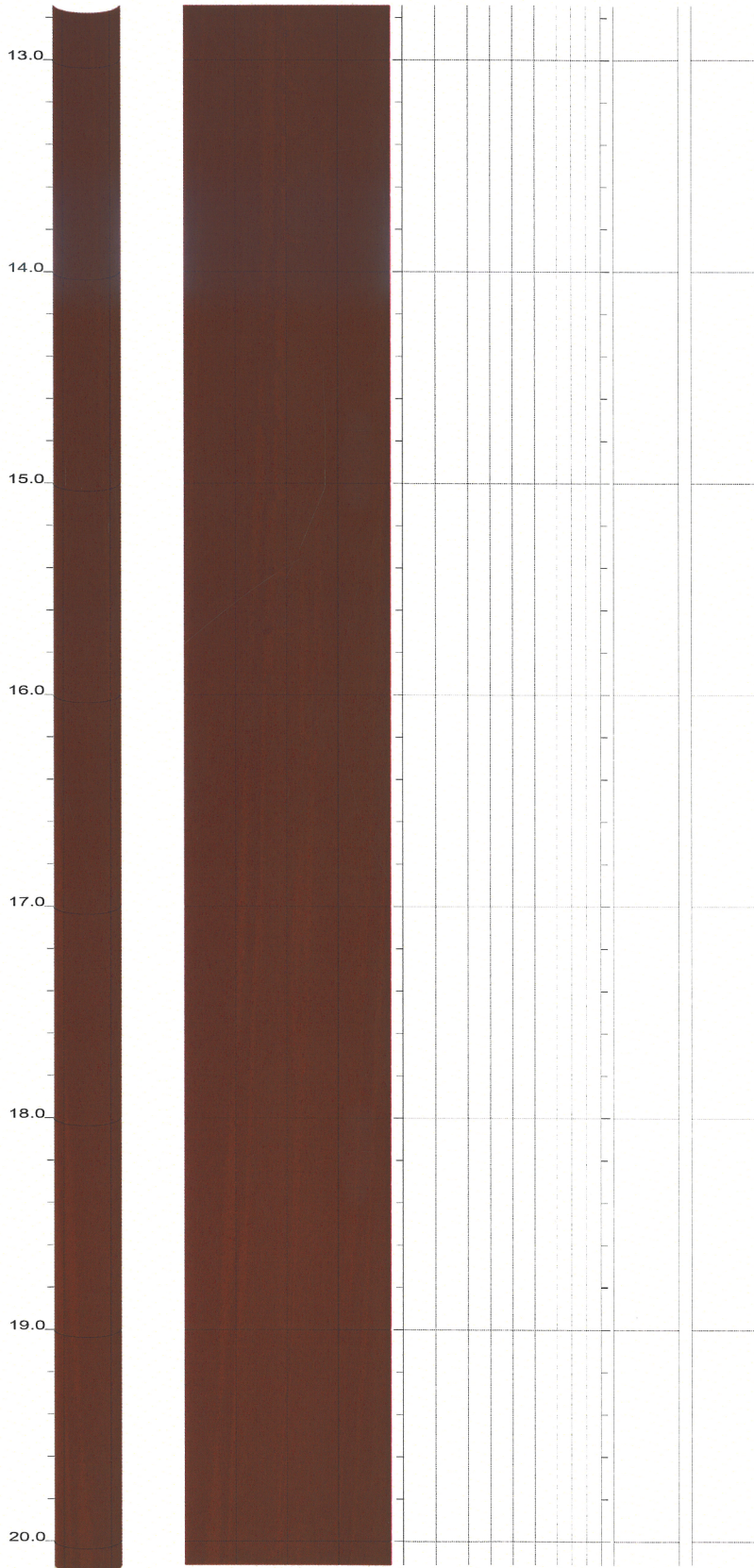
Borehole diam: 3.750inch
 Vertical = borehole-axis
 Image: Amplitude



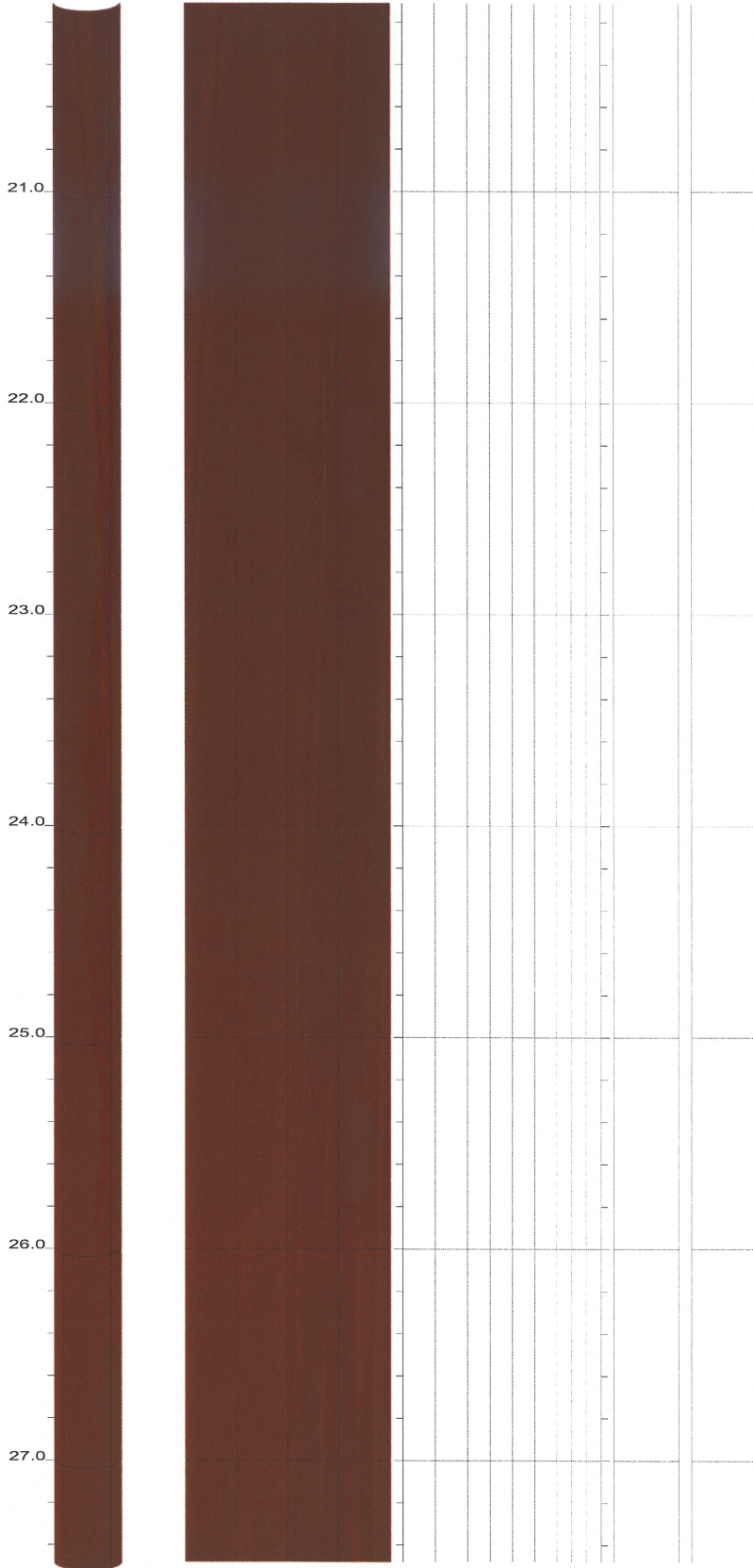
North Anna COL Boring B-907 Acoustic Televiewer Dips Sheet 1 of 22



North Anna COL Boring B-907 Acoustic Televiewer Dips Sheet 2 of 22



North Anna COL Boring B-907 Acoustic Televiewer Dips Sheet 3 of 22



North Anna COL Boring B-907 Acoustic Televiewer Dips Sheet 4 of 22