
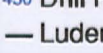

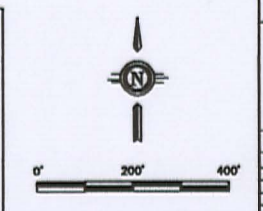


All Hole ID's Relevant to this Section Begin With 3473-2-

KEY

-  Drill Hole Location
-  Drill Hole Number
-  Ludeman Permit Area



uraniumone
Investing in our energy

LUDEMAN PROJECT
DRILL HOLE MAP 4
 T. HALL, JR. TRACT, SEC. 13, 14, 15
 CONVERSE COUNTY

Date:	By:	Checked:
2/26/10	cm	cm
2/26/10	cm	cm
2/26/10	cm	cm
2/26/10	cm	cm

3.3-37