









Figure 2.8-34

Ludeman Soils Map

Drawn by D.Hawley Scale 1"=1800'  
 Checked by W. Stansbury Projection: NAD 1983, UTM Zone 13  
 Date Drawn 9/02/08 Year of CIR photo: 2001/2002  
 File: E:\Wyoming\8204\_Ludeman\MapDocuments\Ludeman Soils D-Size.mxd

- Legals**
- |   |                       |
|---|-----------------------|
| T34N R74W                                       | T34N R72W             |
| Sections: 12-14, 23-24                          | Sec. 19: SW¼          |
| Sec. 22: E½                                     | Sec. 30: N½NW¼        |
| T34N R73W                                       | T33N R73W             |
| Sections: 3-5, 7-10, 14-18, 19-23, 26-27, 34-35 | Sec. 1: NW¼NE¼, N½NW¼ |
| Sec. 2: W½W½                                    | Sec. 2: N½N½          |
| Sec. 6: S½                                      | Sec. 3: N½N½          |
| Sec. 11: W½W½                                   |                       |
| Sec. 24: S½                                     |                       |
| Sec. 25: W½, W½E½, NE¼NE¼                       |                       |
| Sec. 28: E½                                     |                       |
| Sec. 36: W½, W½E½                               |                       |

- Legend**
-  USGS Hydrologic Feature (100k)
  -  Soil Map Unit (See Table 3 for Soil Unit Key)
  -  Waterbody
  -  Wetland
  -  1981 NWI Mapping
  -  Ludeman License Area
  -  Township/Range Line
  -  Section Line

