








LUDEMAN PROJECT
Ute Ladies' Tresses Orchid
(ULT) Survey Map
Converse County, Wyoming

Legend

-  ULT Survey Points
-  Project Boundary
-  Project Boundary 1/2 Mi Buffer
-  Section
-  Township and Range

N

 0 0.25 0.5 1
 Miles

 **BKS Environmental Associates, Inc.**

Date Created: June 3, 2008
 Date Modified: Dec. 2, 2008
 K:\Tree_INCL\ludeman
 Project\Map\aps\ludeman
 ULT_Map_v3_12022008.mxd

DOQ