

36

31

32

33

34

T45N
R77W

T45N
R76W

R 76 W

T44N
R77W

T44N
R76W

1

115200'

114800'

114400'

12

114000'

13

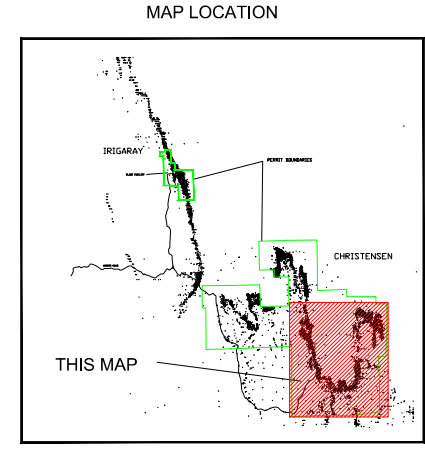
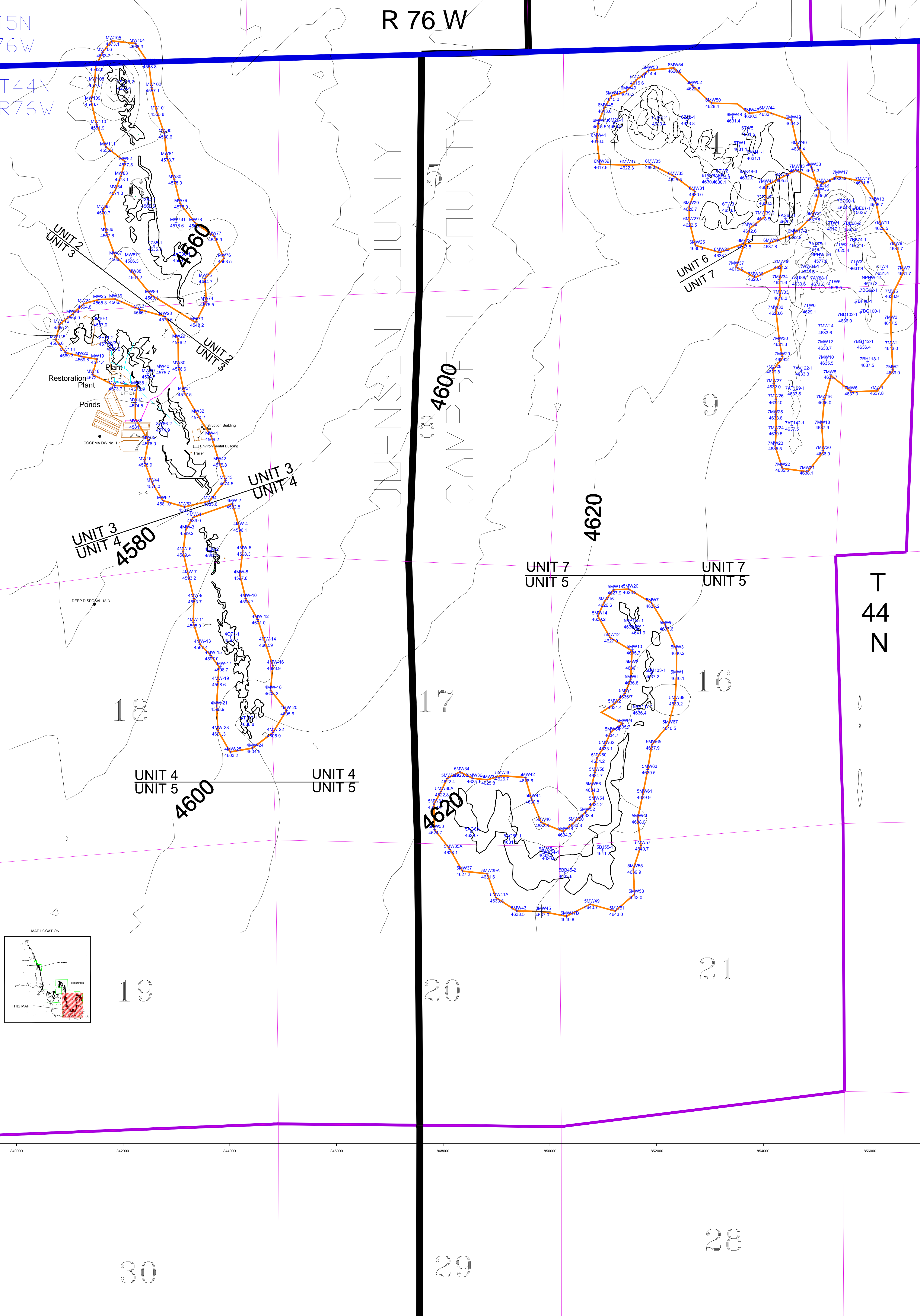
113600'

24

113200'

25

112800'



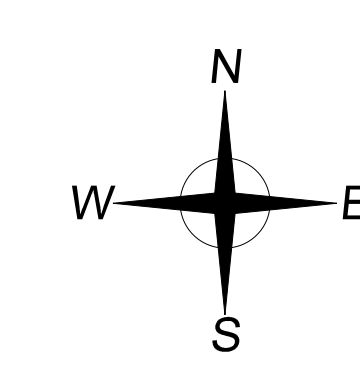
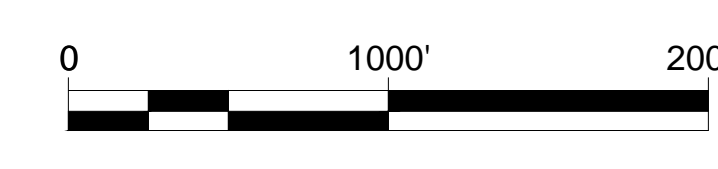
LEGEND

Monitor Ring Boundar

Contour Line

MW45 Well #
4627.6 Well
Piezometric Elevation

10' Piezometric Contours



807 North Poplar St., Suite 260, Casper, WY 82601 307-234-8235

Christensen Project Ore Zone Piezometric Map of Mine Units 2 through 7

Wyoming Johnson and Campbell Counties

Date: September 2011 By: Uranium One Checked:

Rev. No.	Description	Date	By	Sheet: