Figure 2.3-69 Biscayne Aquifer Potentiometric Surface Map, Upper Monitoring Interval, July 15, 2009 (Sheet 1 of 2) High Tide

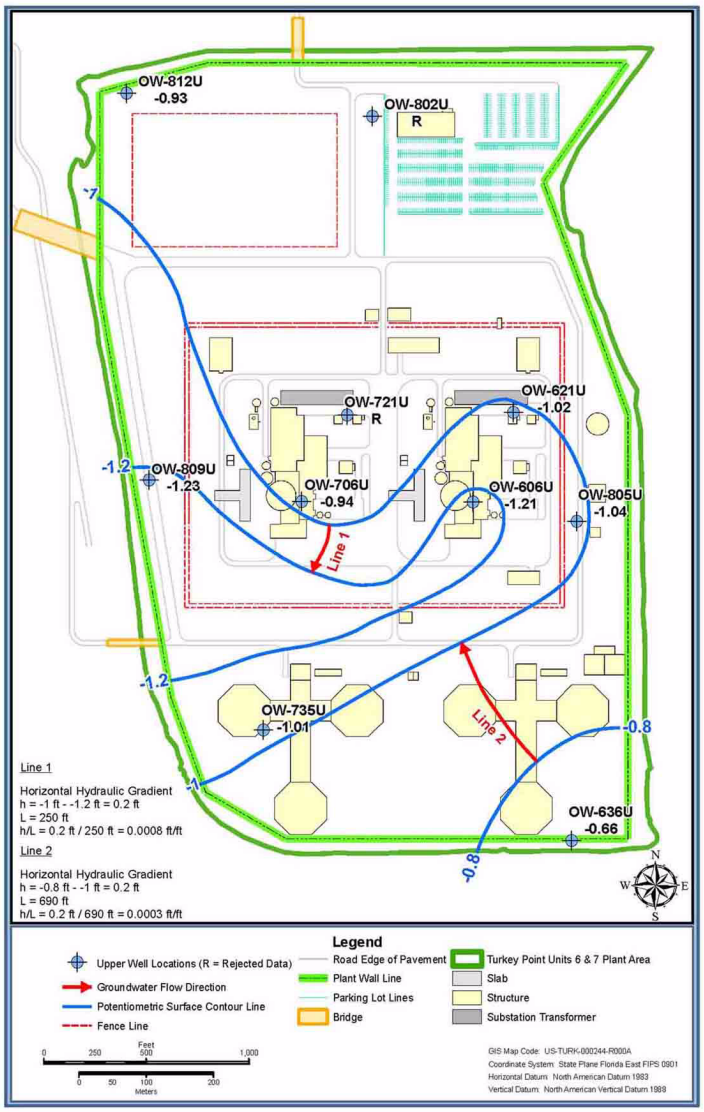

Figure 2.3-69 Biscayne Aquifer Potentiometric Surface Map, Upper Monitoring Interval, July 15, 2009 (Sheet 2 of 2) Low Tide

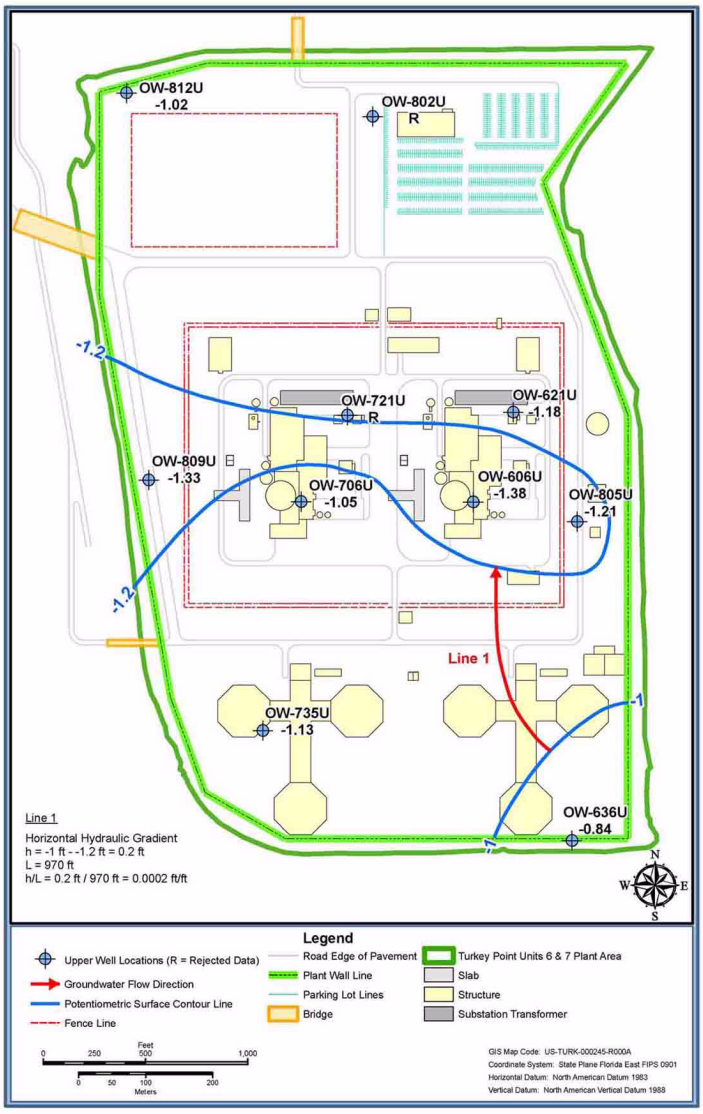

Figure 2.3-70 Biscayne Aquifer Potentiometric Surface Map, Lower Monitoring Interval, July 15, 2009 (Sheet 1 of 2) High Tide

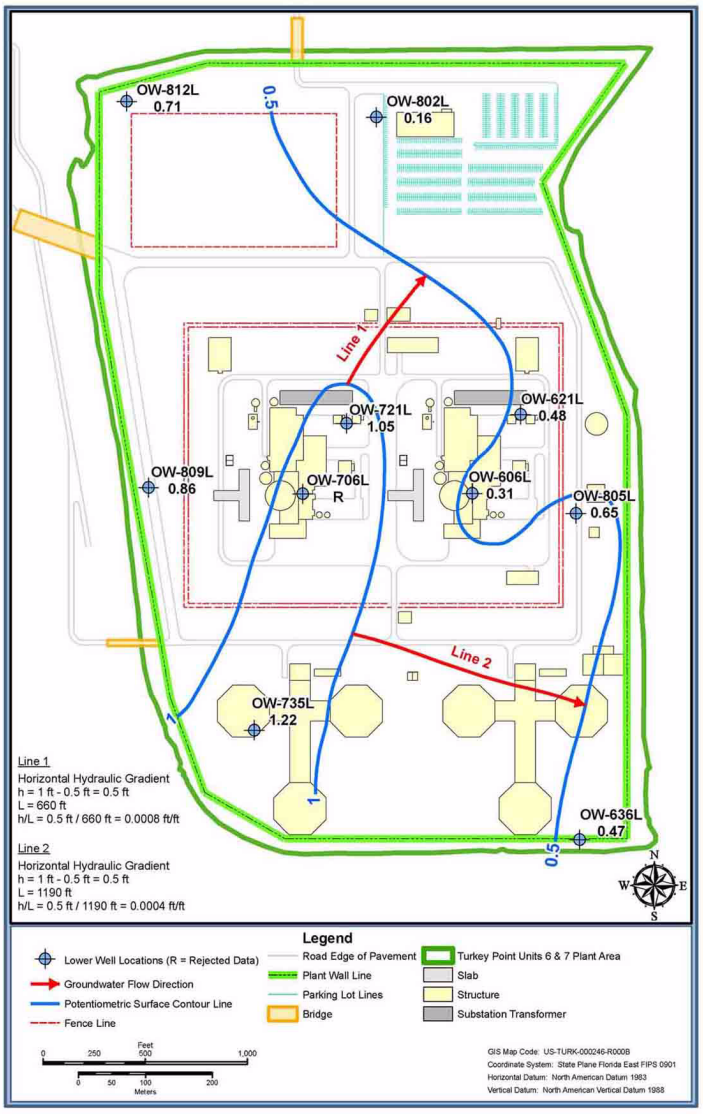

Figure 2.3-70 Biscayne Aquifer Potentiometric Surface Map, Lower Monitoring Interval, July 15, 2009 (Sheet 2 of 2) Low Tide

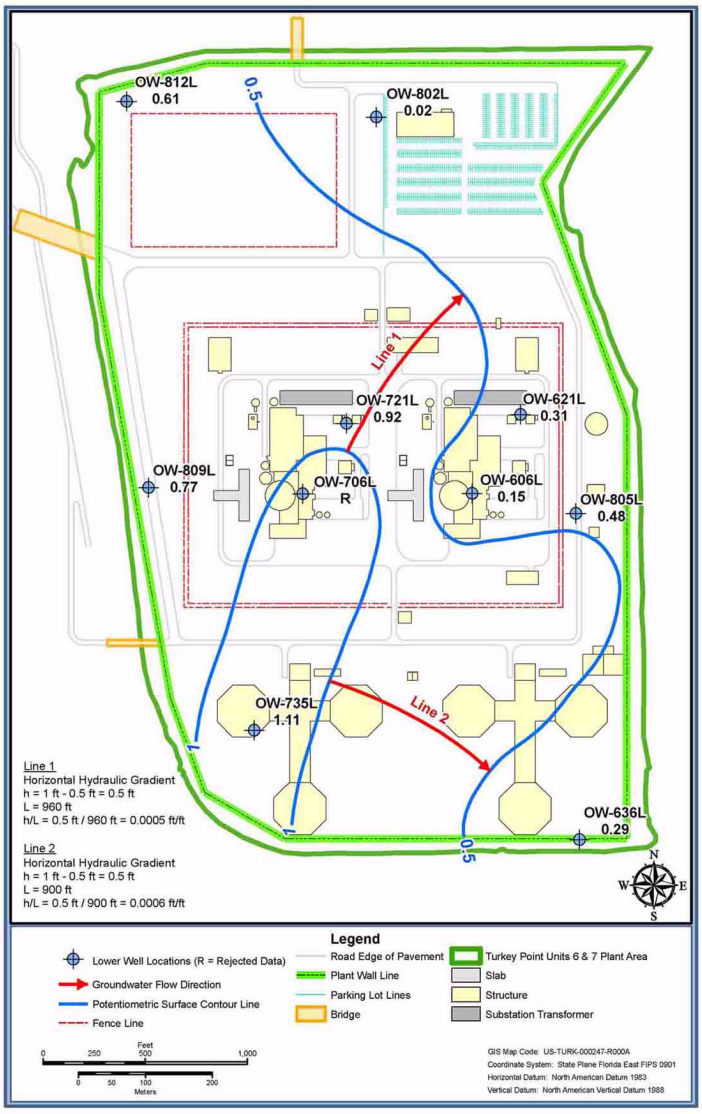

Figure 2.3-71 Biscayne Aquifer Potentiometric Surface Map, Upper Monitoring Interval, January 15, 2010 (Sheet 1 of 2) High Tide

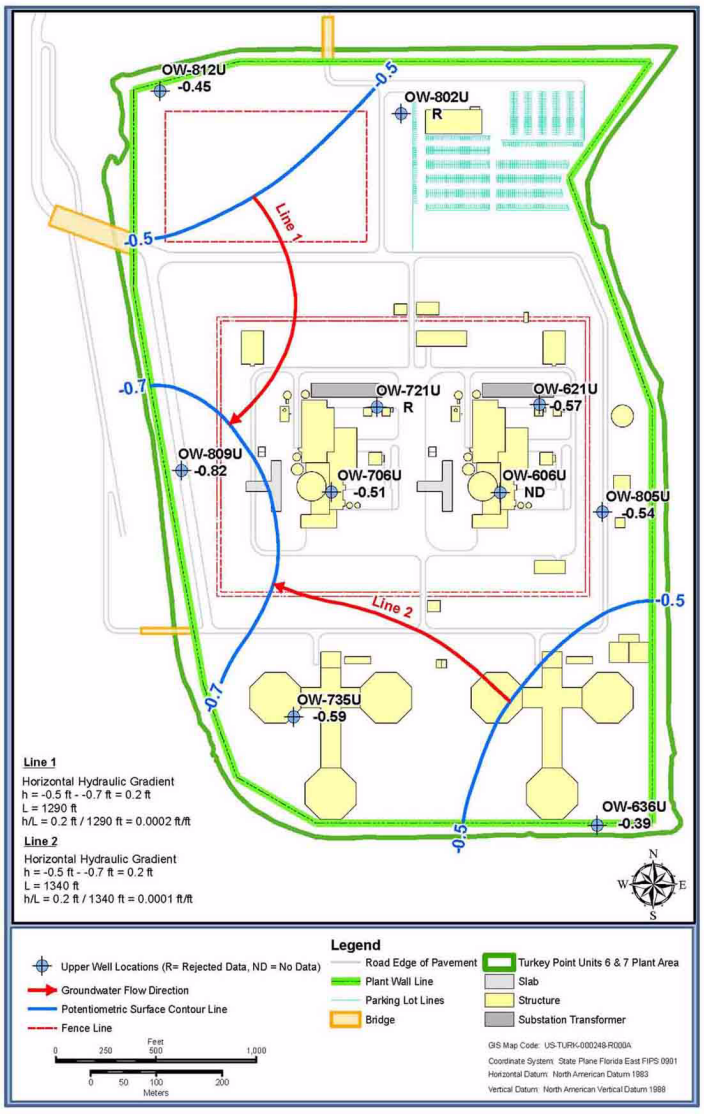

Figure 2.3-71 Biscayne Aquifer Potentiometric Surface Map, Upper Monitoring Interval, January 15, 2010 (Sheet 2 of 2) Low Tide

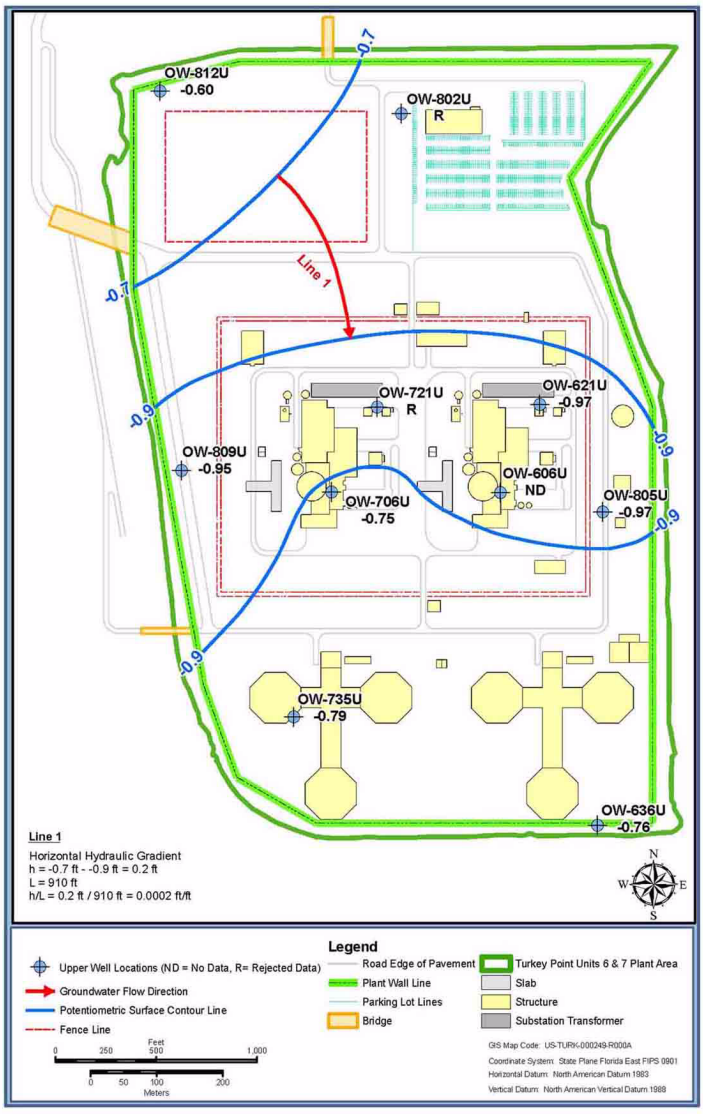

Figure 2.3-72 Biscayne Aquifer Potentiometric Surface Map, Lower Monitoring Interval, January 15, 2010 (Sheet 1 of 2) High Tide

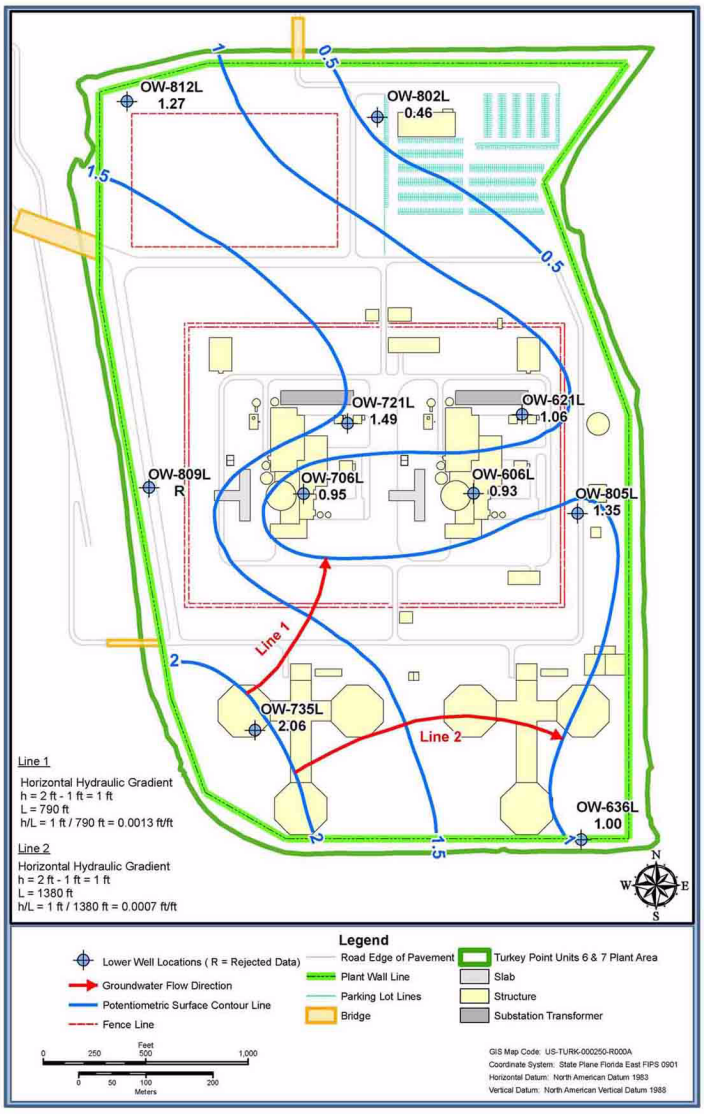

Figure 2.3-72 Biscayne Aquifer Potentiometric Surface Map, Lower Monitoring Interval, January 15, 2010 (Sheet 2 of 2) Low Tide

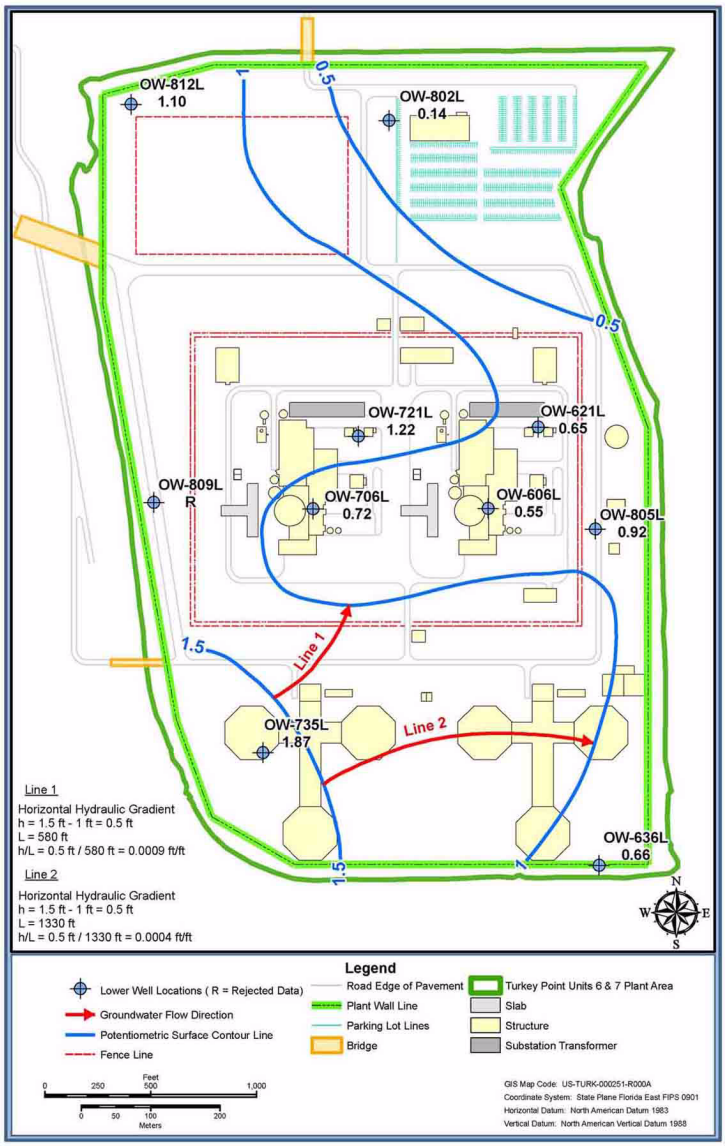

Figure 2.3-73 Biscayne Aquifer Potentiometric Surface Map, Upper Monitoring Interval, June 15, 2010 (Sheet 1 of 2) High Tide

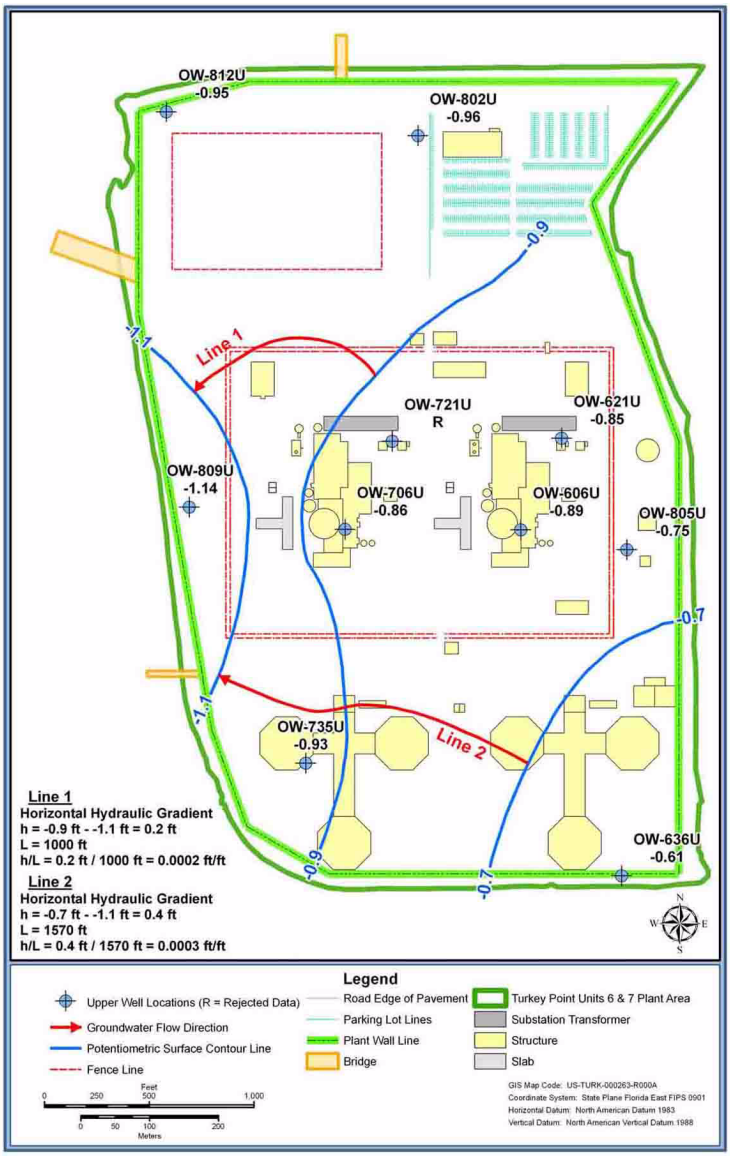

Figure 2.3-73 Biscayne Aquifer Potentiometric Surface Map, Upper Monitoring Interval, June 15, 2010 (Sheet 2 of 2) Low Tide

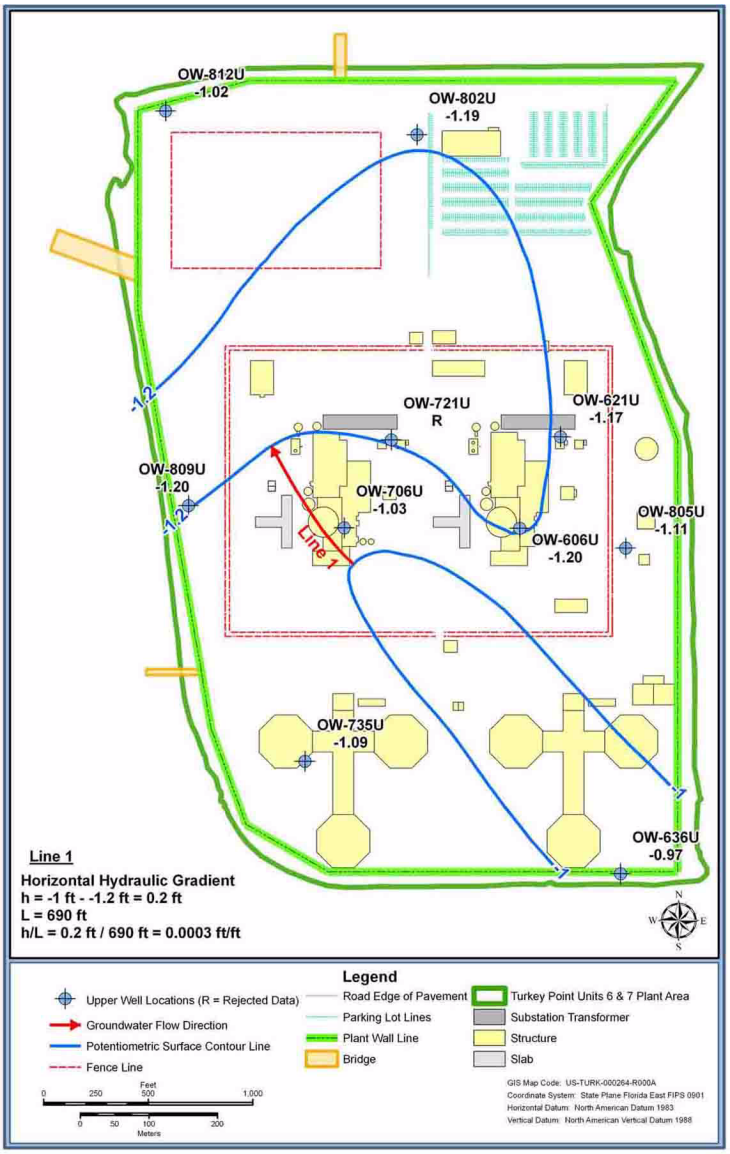

Figure 2.3-74 Biscayne Aquifer Potentiometric Surface Map, Lower Monitoring Interval, June 15, 2010 (Sheet 1 of 2) High Tide

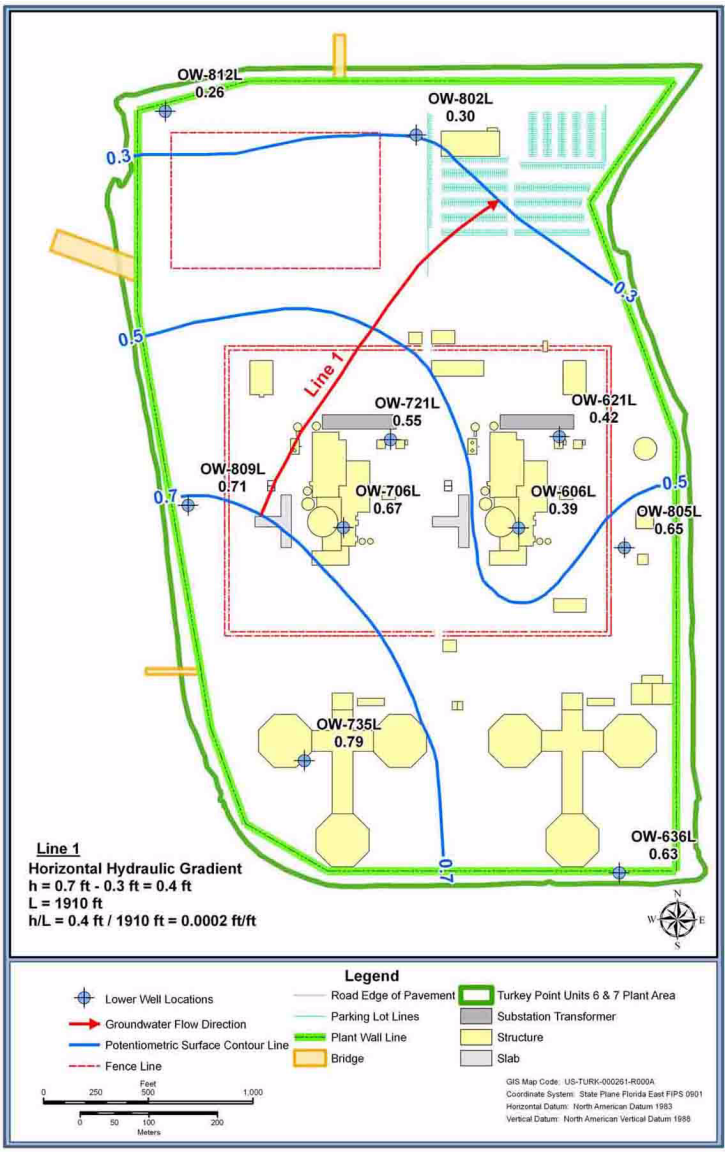

Figure 2.3-74 Biscayne Aquifer Potentiometric Surface Map, Lower Monitoring Interval, June 15, 2010 (Sheet 2 of 2) Low Tide

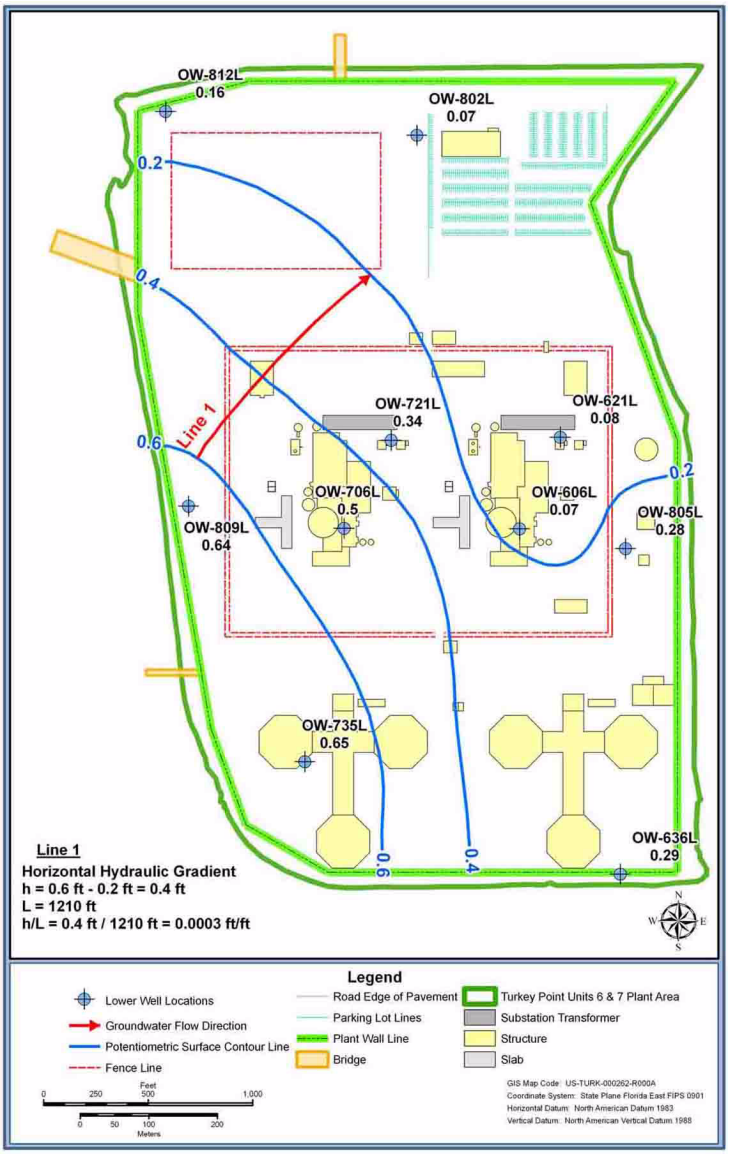

Figure 2.3-75 Stratigraphic Cross Section from Wells Drilled for Turkey Point Peninsula Aquifer Performance Test

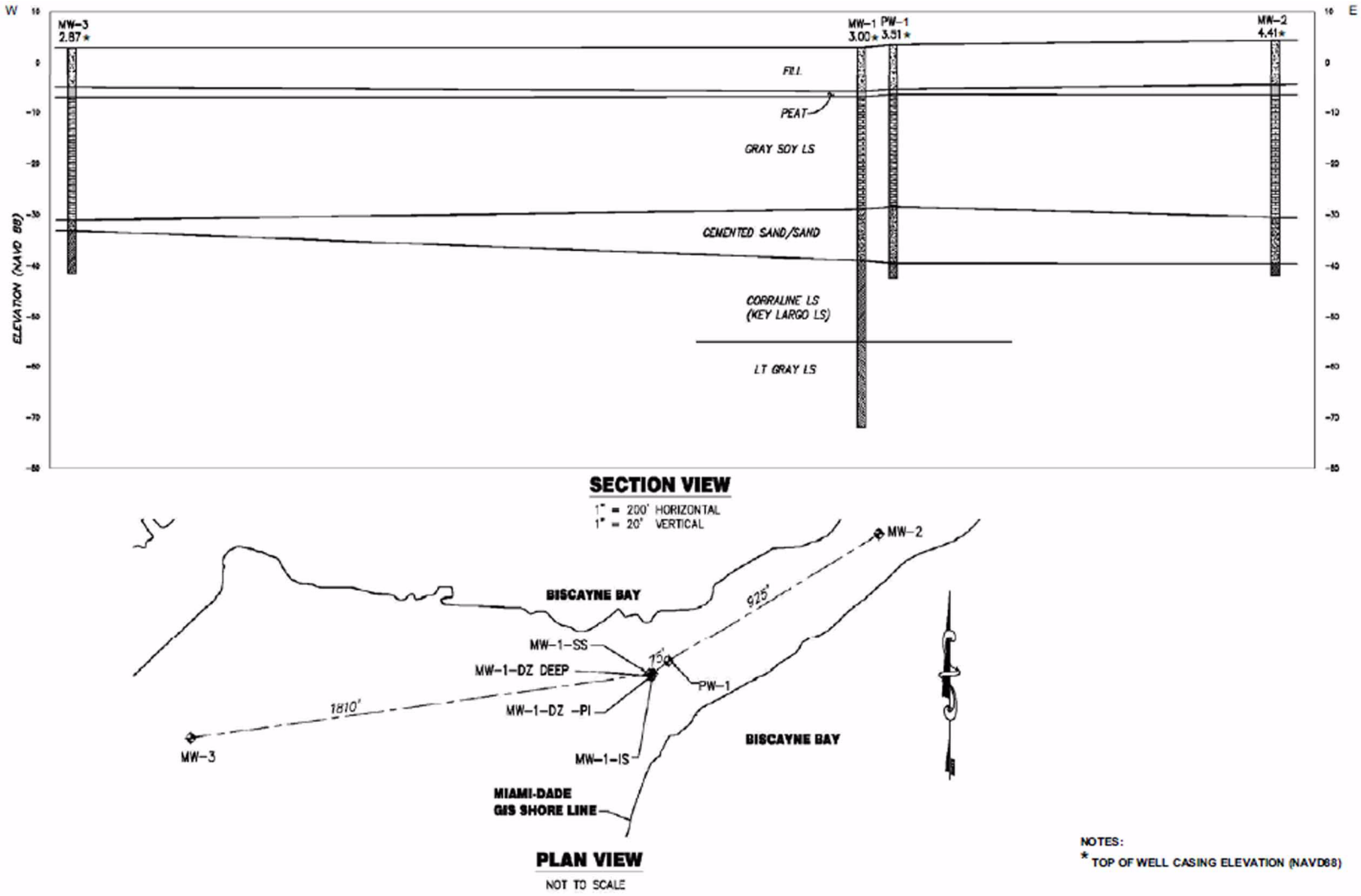

Source: Reference HDR 2009

Figure 2.3-76 Layout of Pumping Test PW-1