




Main Reservoir

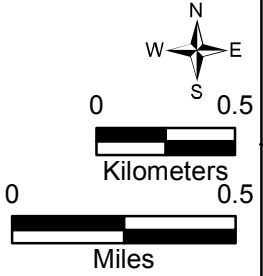
Main Dam and Spillway

Sources
 Elevation and Orthophotography:
 Sargent & Lundy, 2006
 Hydrography: BasinsPro V8

Buckhorn Dam

LEGEND

-  Makeup Water Route
-  240-Foot Elevation Contour (NGVD29)
-  Buckhorn Creek Drainage Basin



Progress Energy Carolinas
**Shearon Harris Nuclear Power Plant
 Units 2 and 3**
Part 3, Environmental Report
 New Hill, North Carolina

Makeup Water Line Detail

FIGURE 2.4-6