


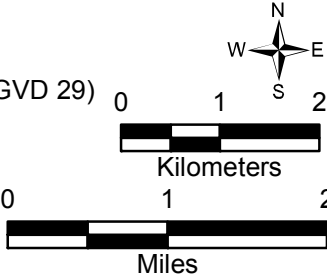


Sources
 Elevation and Orthophotography:
 Sargent & Lundy, 2006
 Hydrography: BasinsPro V8
 Property: Progress Energy, 2006

LEGEND

- 240-Foot Elevation Contour (NGVD 29)
-  Harris Lake
-  Progress Energy Property
-  Other Property



Progress Energy Carolinas Shearon Harris Nuclear Power Plant Units 2 and 3 Part 3, Environmental Report New Hill, North Carolina
Progress Energy Owned Land FIGURE 2.4-2 Rev 0