










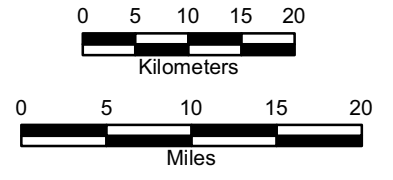


LEGEND

-  HAR Site
-  Airport
-  Railroad
-  Interstate
-  U.S. Highway
-  State Route
-  Major River and Stream
-  Major Lake
-  Region: 50-mi Radius Around Site
-  County Boundary
-  Incorporated/Designated Place

Sources

HAR Site: Sargent & Lundy, 2006
 Airports: National Atlas of the United States, United States Geological Survey, and CH2M HILL, 2007
 Base Data: ESRI Data and Maps 2004



Progress Energy Carolinas
**Shearon Harris Nuclear Power Plant
 Units 2 and 3**
Part 3, Environmental Report
 New Hill, North Carolina

HAR Site Location and Region

FIGURE 2.0-7

Rev 0