





See RAI\_ER Exhibit WR-6.2


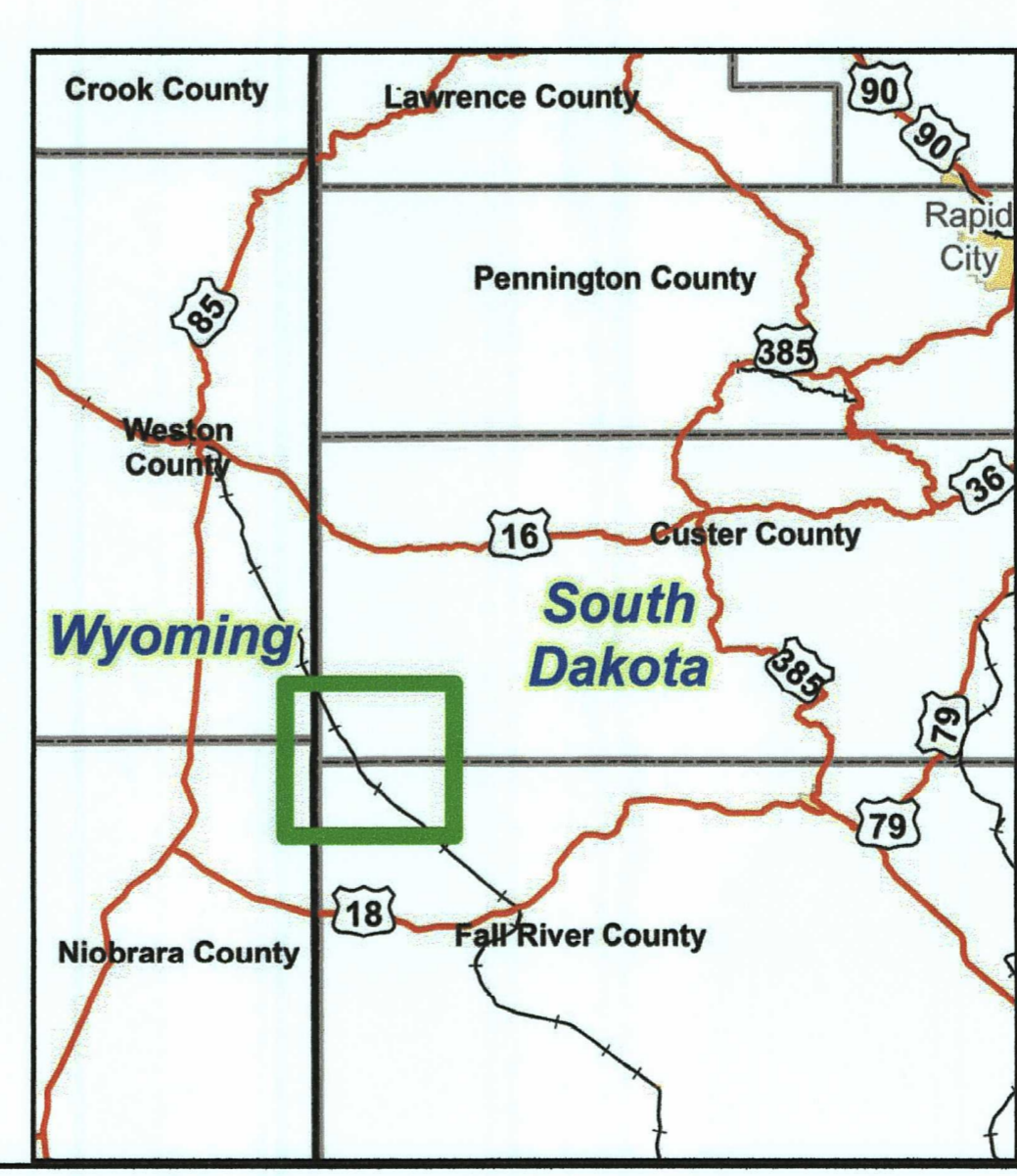
See RAI\_ER Exhibit WR-6.3

PERMIT BOUNDARY

Custer Co. T6S  
Fall River Co. T7S

**Legend**

-  Initial Well Fields
-  Permit Boundary
-  Drill hole data point showing hole location, hole number, and elevation of the top of Morrison (elevation in feet above mean sea level)
-  Structure contour line connecting points of equal elevation



				D-10	
				<b>POWERTECH (USA) INC.</b>	
				<b>RAI_ER Exhibit WR-6.1</b>	
				<b>Structure on Top of Morrison Dewey-Burdock Project Custer &amp; Fall River Counties</b>	
PROJECT	02-Jun-2010	DATE	5-4-2010	PROJECT	Dewey-Burdock
DRAWN	RJ	CHECKED	F. Lichtenow	PROJECT	State Plane NAD 27
SCALE	as noted	FILENAME	p:\dewey-burdock\maps\structures and isopach\2010\erc 5-2010\wr-6.1 structure to top of morrison.dwg		
REVISIONS					
#	DRAWN	CHECKED	APPROVED	DATE	