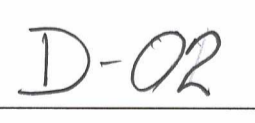

 Lost Creek ISR, LLC
 Littleton, Colorado, USA


 D-02


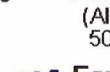
Legend
 — Mine Unit 1 Monitor Well Ring
 — 500 foot Buffer Around Mine Unit 1 Monitor Ring
 (Drill Holes beyond 500 feet are not shown - Please see Permit to Mine Application)
 Pattern Area of Mine Unit 1
 Historic Drill Hole
 (All pre-2005 drill holes within 500 feet of MU 1 are shown)
 - - - - - Faults

PLATE MU1 5-1
Historic Drill Holes in Area of Mine Unit 1
Lost Creek Permit Area
T25N R92W Sweetwater County, WY
 (USGS topographic base - 10 foot contour intervals)

Issued: 03.02.2010 Drawn By: JC/cc

0 200 400
 feet