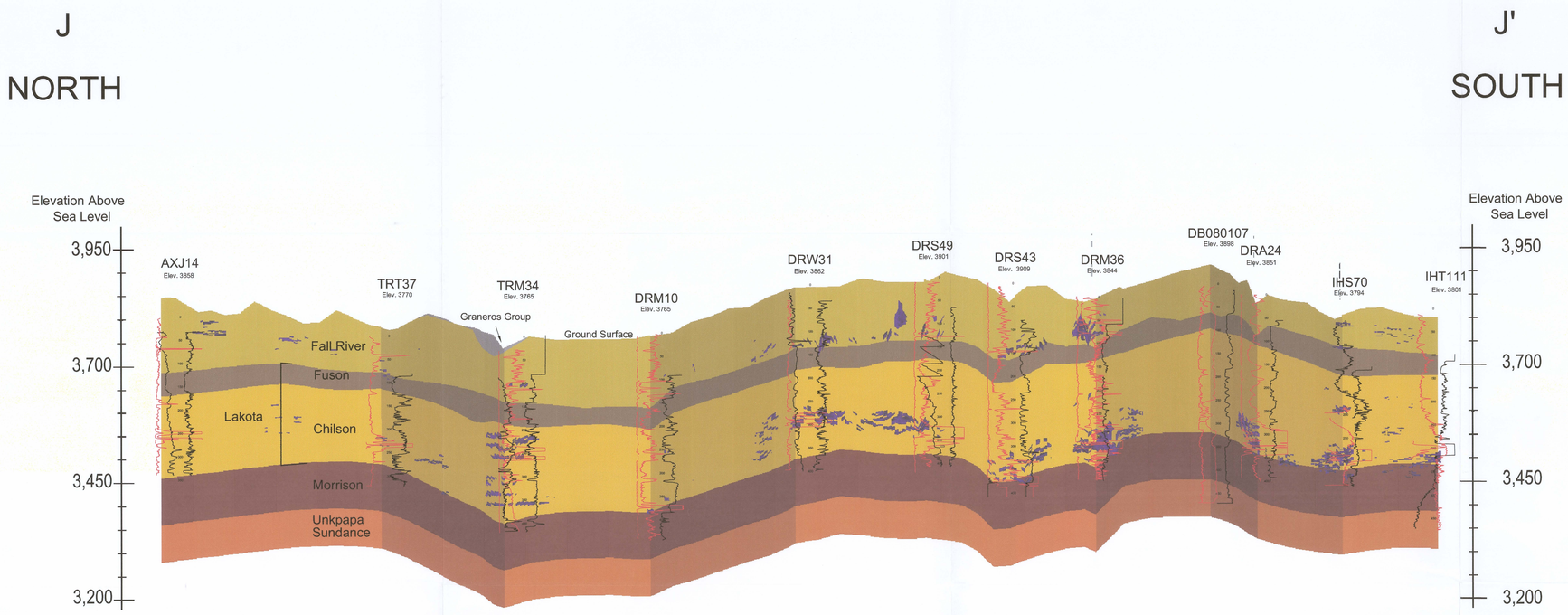

DRILL HOLE LOG

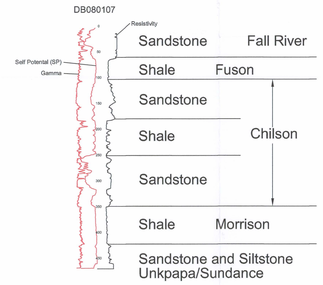

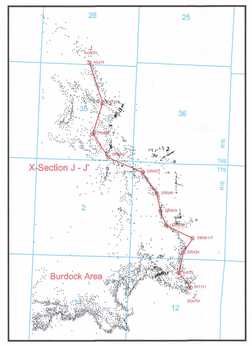

CROSS SECTION INDEX

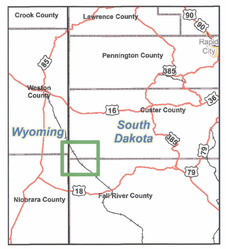

Uranium Ore 0.02% Grade Cutoff

vertical exaggeration = 5X

SCALE 0 200 400 FEET
VERTICAL SCALE

SCALE 0 1000 2000 FEET
HORIZONTAL SCALE

D 28

CONSULTANT

REVISIONS

#	DRAWN	CHECKED	APPROVED	DATE

REF 312

CHECK SCALES

If this bar does not measure 1 inch this map is not at its original scale

Arch E 36" x 48"

PLOT DATE 05-Aug-2009 | DATE 28-Jun-2009 | PROJECT Dewey-Burdock Project

DRAWN Lichnovsky, Patton | CHECKED W. Mays | COORDS n/a

SCALE As Shown | FILENAME p:\dewey-burdock\nrc supplimental\finals\j-j' ore 5v 7-24-2009.dwg

POWERTECH (USA) INC.

Supplemental Exhibit 3.2-7

Ore Cross Section J-J'
Fall River and Custer Counties

OF