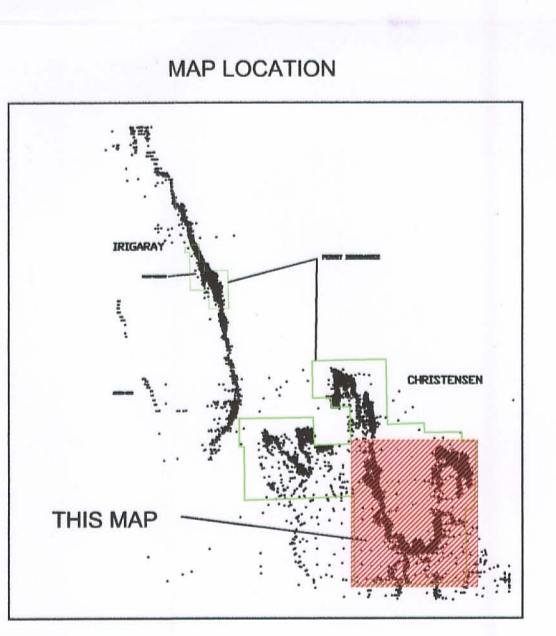
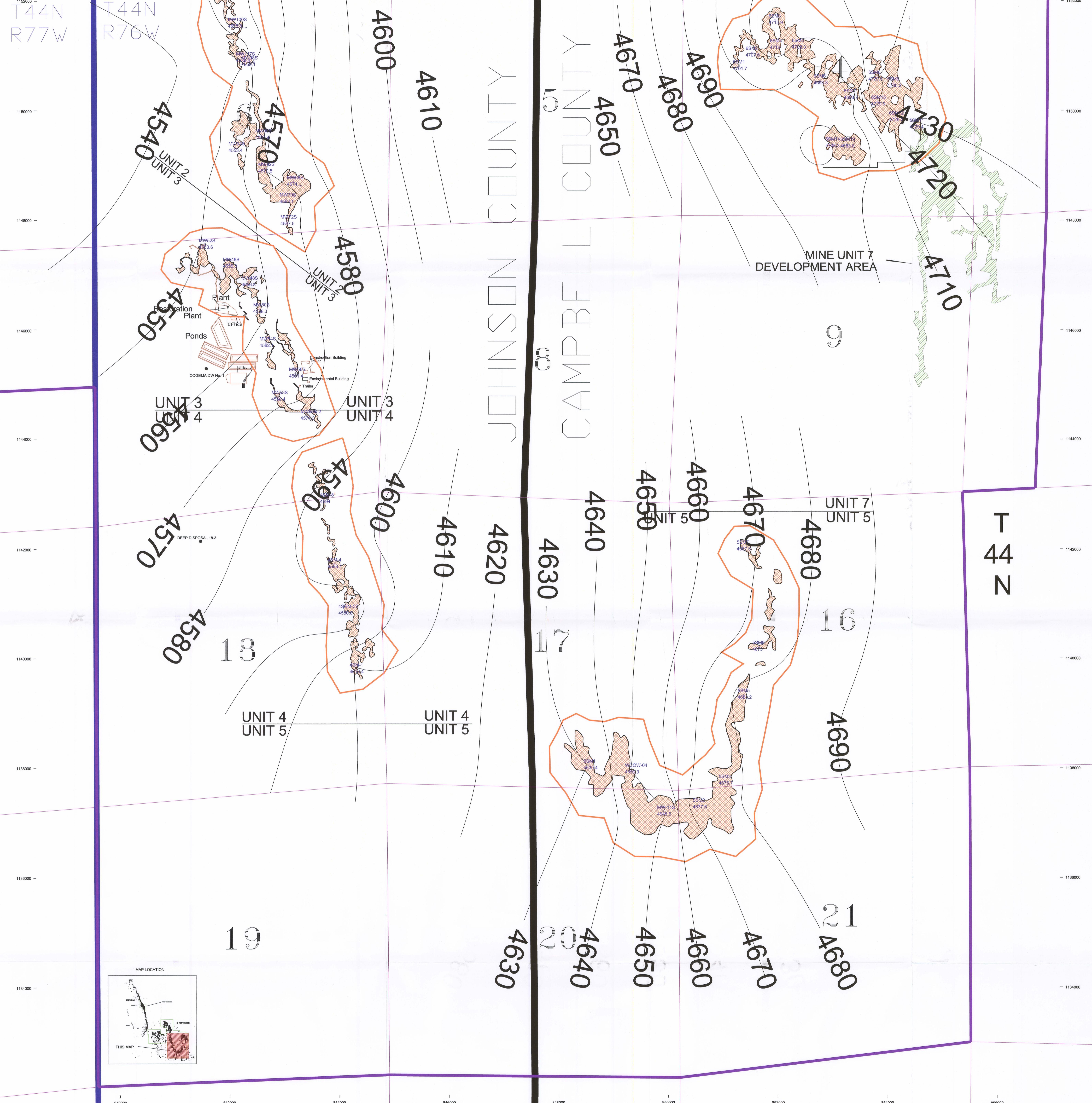
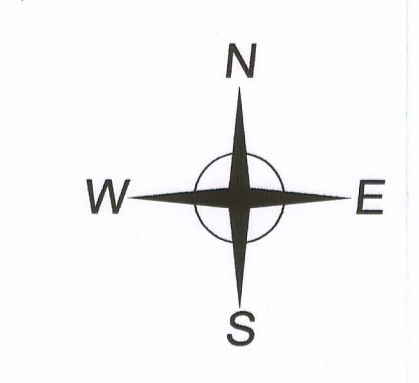
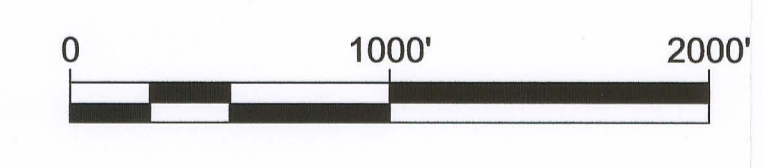


T45N R77W
T45N R76W
T44N R77W
T44N R76W

R 76 W



LEGEND
PERMIT BOUNDARY
SECTION LINES
Well #
Well
Piezometric Elevation
10' Piezometric Contours



AREVA **COGEMA Mining, Inc.**
Christensen Project

Shallow Zone Piezometric Map of Mine Units 2 through 6
Permit to Mine No. 478
Piezometric Levels Taken June 2009

Geology:
Enviro: L. Arbogast
Drafting: RMO
Date: 7-14-2009
Revision:
State: Wyoming County: Johnson
Scale: 1"=600'
Drawing ID: CR Shallow Zone.dwg

D-06