








**PROJECT LOCATION**



LUZERNE COUNTY,  
PENNSYLVANIA

REFERENCE:  
PAMAP 2005 AERIAL  
ORTHOGRAPHY,  
PA DCNR.

**LEGEND**

- |   |                            |   |                          |
|---|----------------------------|---|--------------------------|
|  | PHASE 1B PROJECT AREAS     |  | ARCHAEOLOGICAL POTENTIAL |
|  | EXCLUDED AREA              |  | HIGH-MODERATE POTENTIAL  |
|  | SITE BOUNDARY              |  | LOW POTENTIAL            |
|  | SUPPLEMENTAL PHASE 1B AREA |   | DISTURBED (NO POTENTIAL) |

