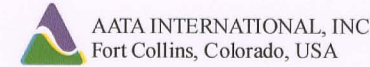







**Lost Creek ISR, LLC**  
 Littleton, Colorado USA  

**AATA INTERNATIONAL, INC.**  
 Fort Collins, Colorado, USA

- Legend**
- Query Results**  
 (Other than LC ISR, LLC, and Conoco Permits, which are discussed elsewhere in Appendix D-6)
-  Potentially Active Permit
  -  Abandoned Permit
  -  Cancelled Permit
  -  Abandoned and Cancelled Permit
  -  Lost Creek Permit Area
  -  0.5 Mile Study Area
- Note: The majority of the query results pre-date 1985 (#)=Map ID reference for Table D6-12a

**Plate D6-1a**  
**Groundwater Permits Within 0.5 Miles of the Permit Area**

Lost Creek Permit Area

Issued For: WDEQ-LQD 1.0	Drawn By: HN
Issued/Revised: 4.20.2009	
Drawing No: WDEQLQD1.0-6.1-12.17.07	

0 2,000 Feet 1 inch = 2,000 feet

D-01