







  
 Lost Creek ISR, LLC  
 Littleton, Colorado USA  
 AATA INTERNATIONAL, INC.  
 Fort Collins, Colorado, USA

**Legend**

-  Lost Creek Permit Area
-  State of Wyoming (No Current Oil & Gas Leaseholder)
-  U.S. (BLM) Minerals
-  Federal Oil & Gas Leases (Lease No.)
-  Half Mile Outside Permit Boundary
-  Existing Access Roadways
-  Minerals, other than oil and gas, shown on Plate B-2

**PLATE B-3**  
 Oil and Gas Mineral Owners of Record within  
 Half Mile Outside Permit Boundary  
 Lost Creek Permit Area  
 Issued For: WDEQ-LQD 1.0 Drawn By: CC  
 Issued/Revised: 10.15.08  
 Drawing No. WDEQ-LQD 1.0 PLATE B-3 12.07.07

D-02