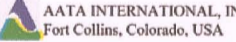
 Lost Creek ISR, LLC
 Littleton, Colorado USA
 AATA INTERNATIONAL, INC.
 Fort Collins, Colorado, USA

Legend








-  Lost Creek Permit Boundary
-  U.S. (BLM) Minerals
-  State of Wyoming Minerals (Kirkwood Oil & Gas Lease No.)
-  Federal Oil & Gas Leases (Lease No.)
-  Existing Access Roadways
-  Half Mile Outside Permit Boundary (Minerals, other than oil and gas, shown on Plate A-2)

PLATE A-3
 Oil and Gas Mineral Owners of Record within Lost Creek Permit Area
 Issued For: WDEQ-LQD 1.0 Drawn By: CC
 Issued/Revised: 10.15.08
 Drawing No.: WDEQ-LQD 1.0 PLATE A-3 12.12.07



D-01