

105° 56' 33.900" W  
43° 46' 14.994" N

R 76 W R 75 W

105° 53' 15.754" W  
43° 46' 16.581" N

T 44 N  
T 43 N





T 44 N  
T 43 N

43° 42' 1.993" N  
105° 56' 29.933" W

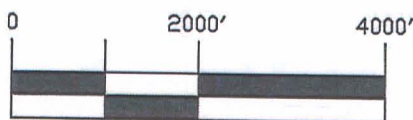
R 76 W R 75 W

43° 42' 3.576" N  
105° 53' 12.018" W


**LEGEND**

-  SURFACE WATER RIGHT PERMIT #P18283S
-  SURFACE WATER RIGHT PERMIT #P18282S
-  SURFACE WATER RIGHT PERMIT #P2126S
-  PROJECTED WELL FIELD

SCALE: 1"=2000'  
1:24,000



D-06



**Uranerz**  
ENERGY CORPORATION  
1701 EAST 'E' STREET P.O. BOX 50850  
CASPER, WYOMING, USA 82605-0850  
PHONE 307.265.8900 FAX 307.265.8904

NICHOLS RANCH ISR PROJECT

FIGURE 2-24

HANK UNIT  
SURFACE WATER RIGHTS

By: S.M.F.	Date: OCT. 25, 2007
Datum: NAD27 UTM13	Revision Date:
Scale: 1:24,000	Contour Interval: 20 feet

