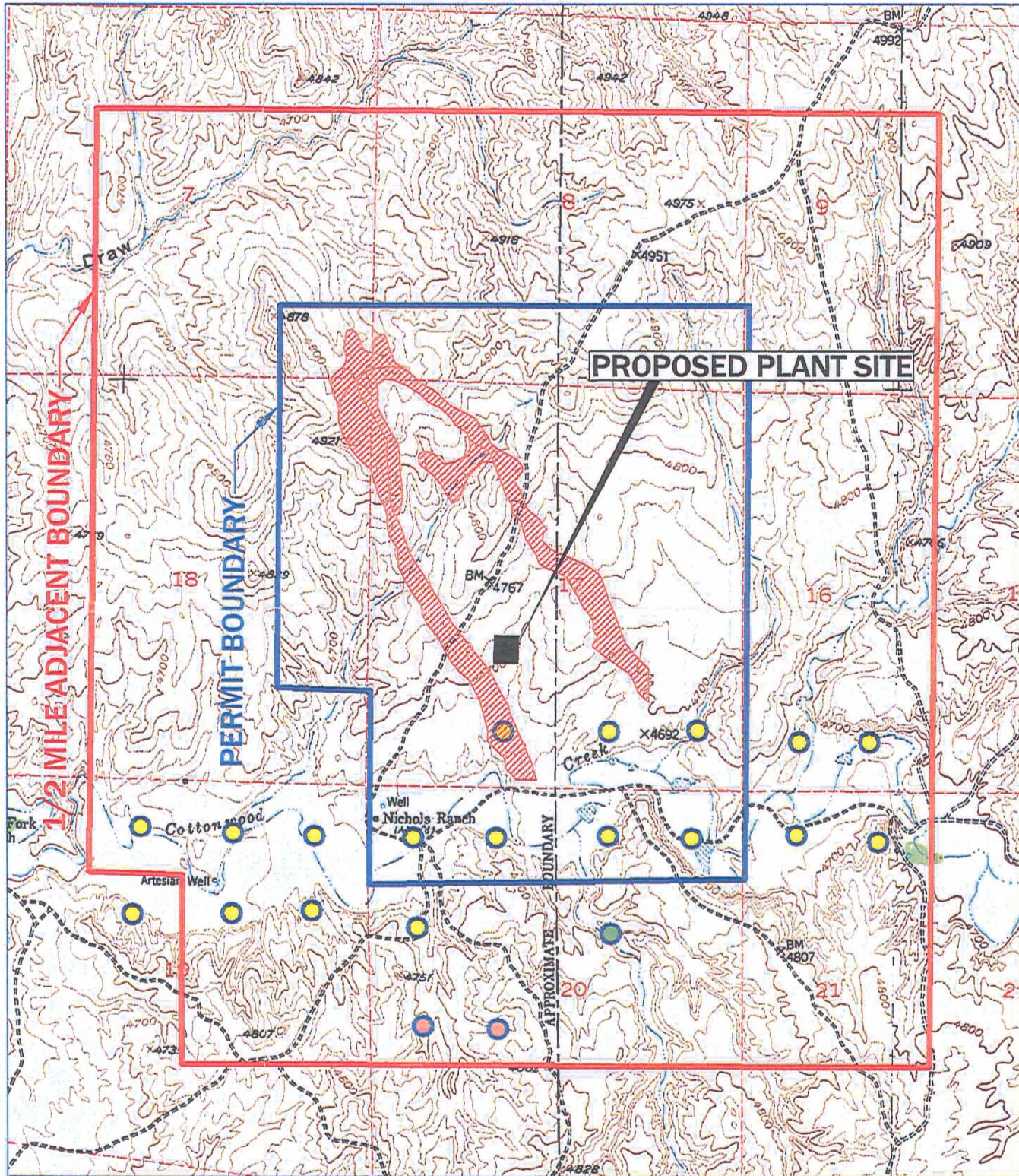


106° 2' 53.772" W
43° 43' 22.560" N

T43N R76W


105° 59' 37.125" W
43° 43' 24.317" N







43° 40' 37.481" N
106° 2' 50.897" W

43° 40' 39.235" N
105° 59' 34.399" W


SCALE: 1"=2000'
1:24,000



LEGEND

-  SURFACE WATER RIGHT PERMIT #P18283S
-  SURFACE WATER RIGHT PERMIT #P18282S
-  SURFACE WATER RIGHT PERMIT #P2126S
-  PROJECTED WELL FIELD

D-05



NICHOLS RANCH ISR PROJECT

FIGURE 2-23
NICHOLS RANCH UNIT
SURFACE WATER RIGHTS

By: S.M.F.	Date: OCT. 25, 2007
Datum: NAD27 UTM13	Revision Date:
Scale: 1:24,000	Contour Interval: 20 feet