




 Lost Creek ISR, LLC
 Littleton, Colorado, USA
 AATA INTERNATIONAL, INC.
 Fort Collins, Colorado, USA

Legend
Mineralization Polygons
 Mineralization Polygon
Fine Sand and Shale
 Fine Sand and Shale
Sand
 Sand

Stratigraphic Units
 A A Horizon
 BC BC Horizon
 DE DE Horizon
 FG FG Horizon
 LCS Lost Creek Shale
 UHJ Upper HJ sand
 MHJ Middle HJ sand
 LHJ Lower HJ sand
 SBS Sage Bush Shale
 UKM Upper KM sand
 NNS No Name Shale
 MRM Middle KM sand

PLATE 2.6-1b
Cross Section B - C
Lost Creek Permit Area
 Issued For: NRC TR1.0 Drawn By: HA
 Issued/Revised: 10.11.07
 Drawing No.: NRCTR1.0 PLATE2.6-1b 10.11.07

 0 250 feet