









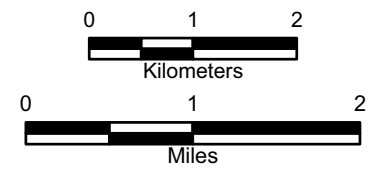


Legend

-  Proposed HAR Blowdown Pipeline
-  Proposed Cape Fear River Makeup Water Pipeline
-  Interstate, Fully Access Controlled
-  U.S. Highway
-  State Route
-  County or Other Minor Road
-  HAR 2 and HAR 3
-  Major Lakes
-  240-Foot Elevation Contour NGVD29
-  Incorporated/Designated Places

Sources:
 Roads: ESRI Data & Maps 2004
 Elevation Data: Sargent & Lundy, 2006



Progress Energy Carolinas
**Shearon Harris Nuclear Power Plant
 Units 2 and 3**
Part 3, Environmental Report
 New Hill, North Carolina

Transportation Corridors

FIGURE 4.4-3