









Orthophotography and Elevation Data provided by Sargent Lundy, 2006
Roads Data: ESRI Data and Maps, 2004


LEGEND

-  Nearby Facilities
 -  Proposed HAR Blowdown Pipeline
 -  Proposed Cape Fear River Makeup Water Pipeline
 -  HAR 2 and HAR 3
 -  Major Lakes
 -  240-Foot Elevation Contour (NGVD29)
- 

0 1
Kilometers



0 1
Miles



Progress Energy Carolinas
**Shearon Harris Nuclear Power Plant
Units 2 and 3
Part 3, Environmental Report**
New Hill, North Carolina

Nearby Facilities
FIGURE 4.4-2
Rev 0