


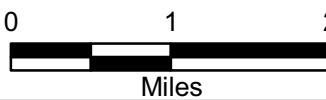
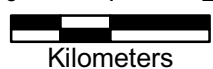


Sources

Elevation and Orthophotography:  
Sargent & Lundy, 2006  
Hydrography: BasinsPro V8  
Property: Progress Energy, 2006

**LEGEND**

- 240-Foot Elevation Contour (NGVD 29)
-  Harris Lake
-  Progress Energy Property
-  Other Property



Progress Energy Carolinas  
**Shearon Harris Nuclear Power Plant  
Units 2 and 3**  
**Part 3, Environmental Report**  
New Hill, North Carolina

Progress Energy Owned Land

FIGURE 2.4-2