




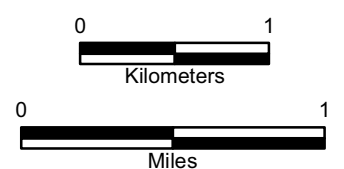


LEGEND

-  HNP Blowdown Pipeline
-  240-Foot Elevation Contour (NGVD29)
-  Major Lakes
-  Major Rivers and Streams
-  Buckhorn Creek Drainage Basin

- Notes:
- 1) Main Reservoir is also known as Harris Reservoir.
 - 2) Auxiliary Reservoir normal pool elevation is 252 feet NGVD29.
 - 3) Main Reservoir normal pool elevation is 220 feet NGVD29.

Sources
 Hydrography: BasinsPro V8
 Orthophotography and Elevation: Sargent & Lundy, 2006
 HAR Blowdown Pipeline: CH2M HILL, 2007



Progress Energy Carolinas
**Shearon Harris Nuclear Power Plant
 Units 2 and 3
 Part 3, Environmental Report**
 New Hill, North Carolina

HNP Site Map
 FIGURE 2.3-2