





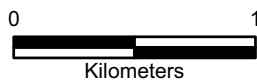


LEGEND

-  Makeup Water Route
-  240-Foot Elevation Contour (NGVD29)
-  Major Rivers and Streams
-  Major Lakes
-  Buckhorn Creek Drainage Basin
-  Dams/Dikes



Progress Energy Carolinas
**Shearon Harris Nuclear Power Plant
 Units 2 and 3
 Part 3, Environmental Report**
 New Hill, North Carolina

Makeup Water Pipeline

FIGURE 2.0-4