


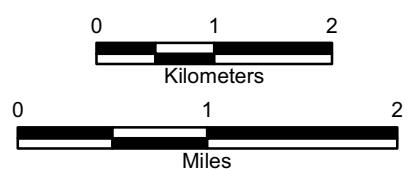


**LEGEND**

-  HNP Plant
-  Bottomland Forest/Hardwood Swamps
-  Cultivated
-  Deciduous Shrubland
-  Evergreen Shrubland
-  High Intensity Developed
-  Low Intensity Developed
-  Managed Herbaceous Cover
-  Mixed Hardwoods/Conifers
-  Mixed Shrubland
-  Mixed Upland Hardwoods
-  Oak/Gum/Cypress
-  Southern Yellow Pine
-  Unconsolidated Sediment
-  Unmanaged Herbaceous Upland
-  Water Bodies
-  HNP Site
-  County Boundary

Source  
 HAR Site: Sargent & Lundy, 2006  
 1998 land use/land cover digital data  
 collected by USGS and converted  
 to ARC/INFO by the EPA.



Progress Energy Carolinas  
**Shearon Harris Nuclear Power Plant  
 Units 2 and 3**  
**Part 3, Environmental Report**  
 New Hill, North Carolina

USGS Land Use within the HNP Site

FIGURE 2.0-2