

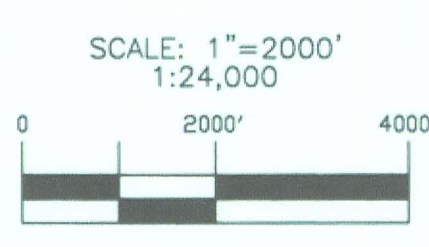


**LEGEND**

- ▲ MONITOR OR TEST WELL CLUSTER
- STOCK OR DOMESTIC WELL
- MONITOR OR TEST WELL
- ▨ PROJECTED WELL FIELD



<b>NICHOLS RANCH ISR PROJECT</b>	
<b>EXHIBIT D6-2</b>	
<b>HANK UNIT</b>	
<b>WATER WELLS</b>	
(3 MILE RADIUS)	
By: S.M.F.	Date: OCT. 2, 2007
Scale: 1:24,000	Revision: Date:
	Contour Interval: 20 feet
	Dwg: EXHIBIT D6-2