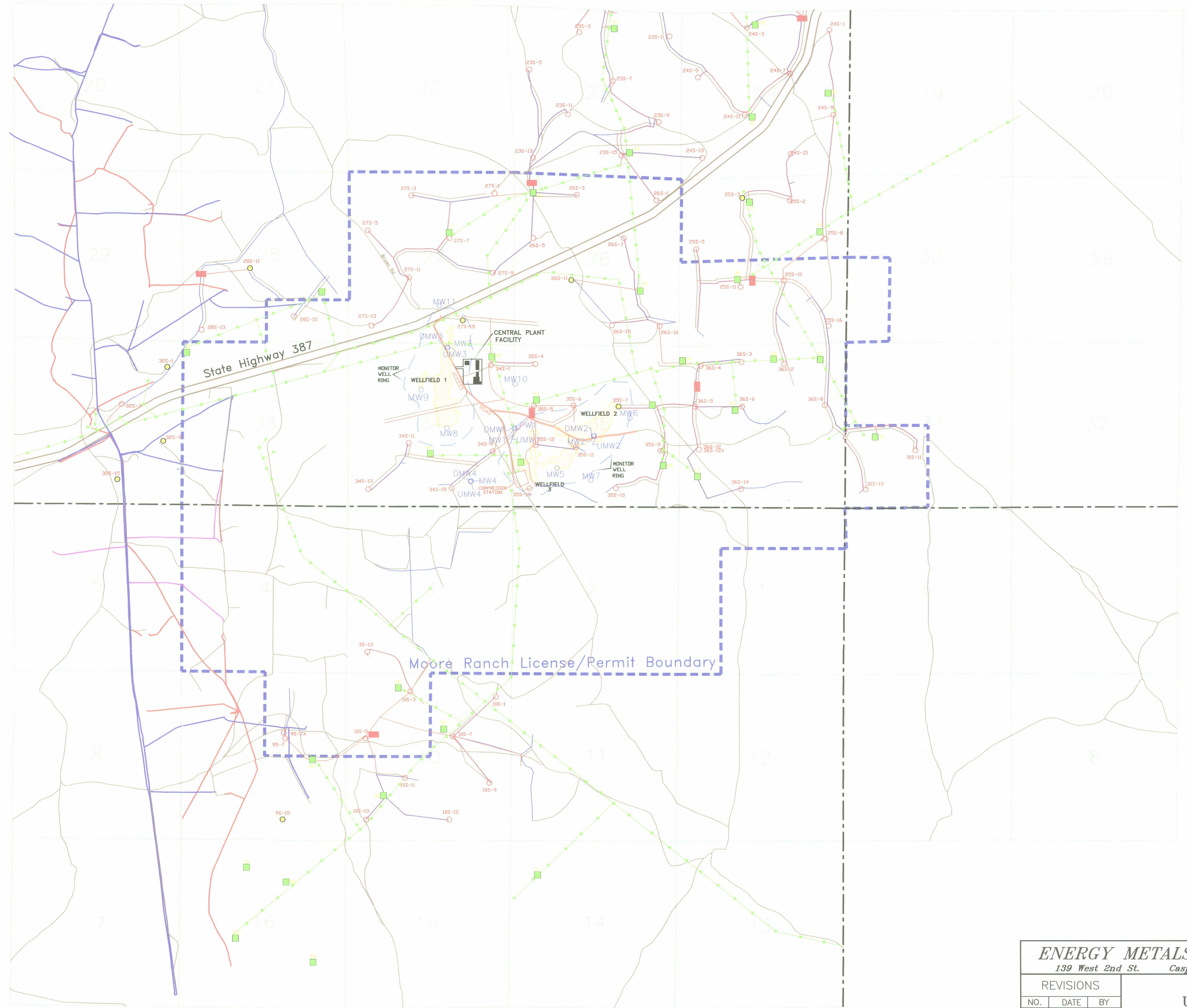


R. 75 W.

R. 74 W.

T. 42 N.

T. 41 N.



- LEGEND**
- GWP lines
    - Existing Water lines
    - Existing Other lines
  - Gathering Systems
    - Belle Fouche
    - Western Gas
    - Western Gas ROW
  - Overhead Electrical line
  - Power Drops
  - Road
  - Existing Collection Distribution Points
  - Unknown
  - Gas Well
  - New Observation Wells




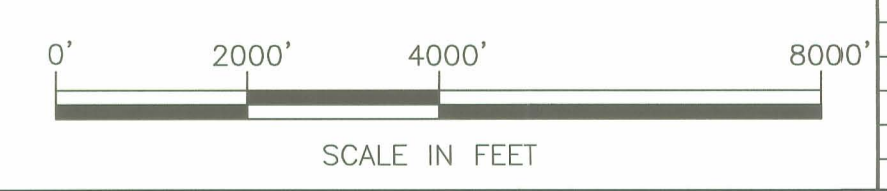
FIGURE 7.2-1

**ENERGY METALS CORPORATION, US**  
 139 West 2nd St. Casper, WY 82601 307-234-0235

REVISIONS		
NO.	DATE	BY
1		

**MOORE RANCH URANIUM PROJECT**  
 EXISTING AND PROPOSED SITE FEATURES  
 PORTIONS OF T. 41 & 42 N., R. 74 & 75 W.

GEOLOGICAL BY:	APPROVED BY:	DATE: 9/19/07	SHEET NO.:
ENGINEER BY:	APPROVED BY:	DATE:	
DRAFTSMAN BY: Penny Hogue	SCALE: See Scales	FILE:	



D-00